White Tanks / Agua Fria Area Drainage Master Study

Book 3

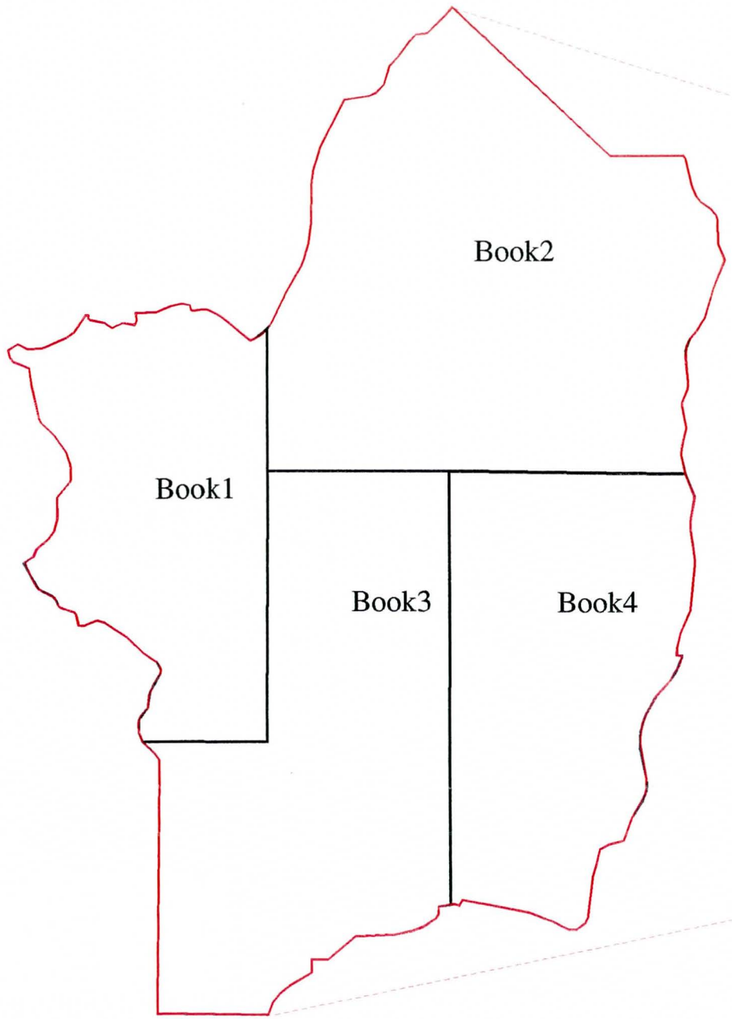

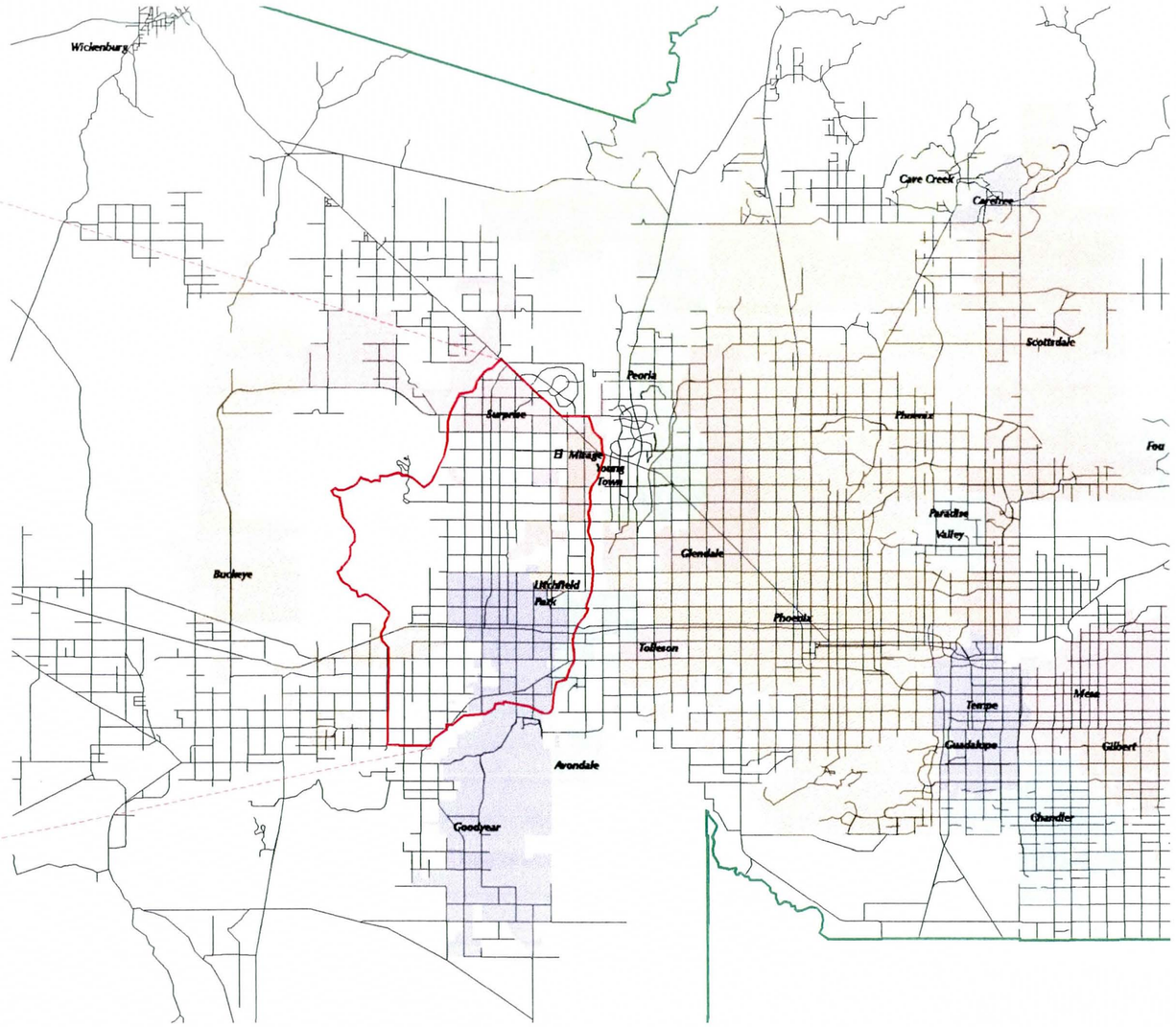

White Tanks / Agua Fria

Area Drainage Master Study

VICINITY MAP

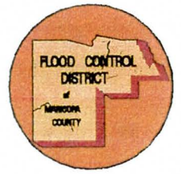

Flood Control District of Maricopa County

2801 West Durango, Phoenix, AZ 85009
Phone: (602)506-1501 Fax:(602)506-4601

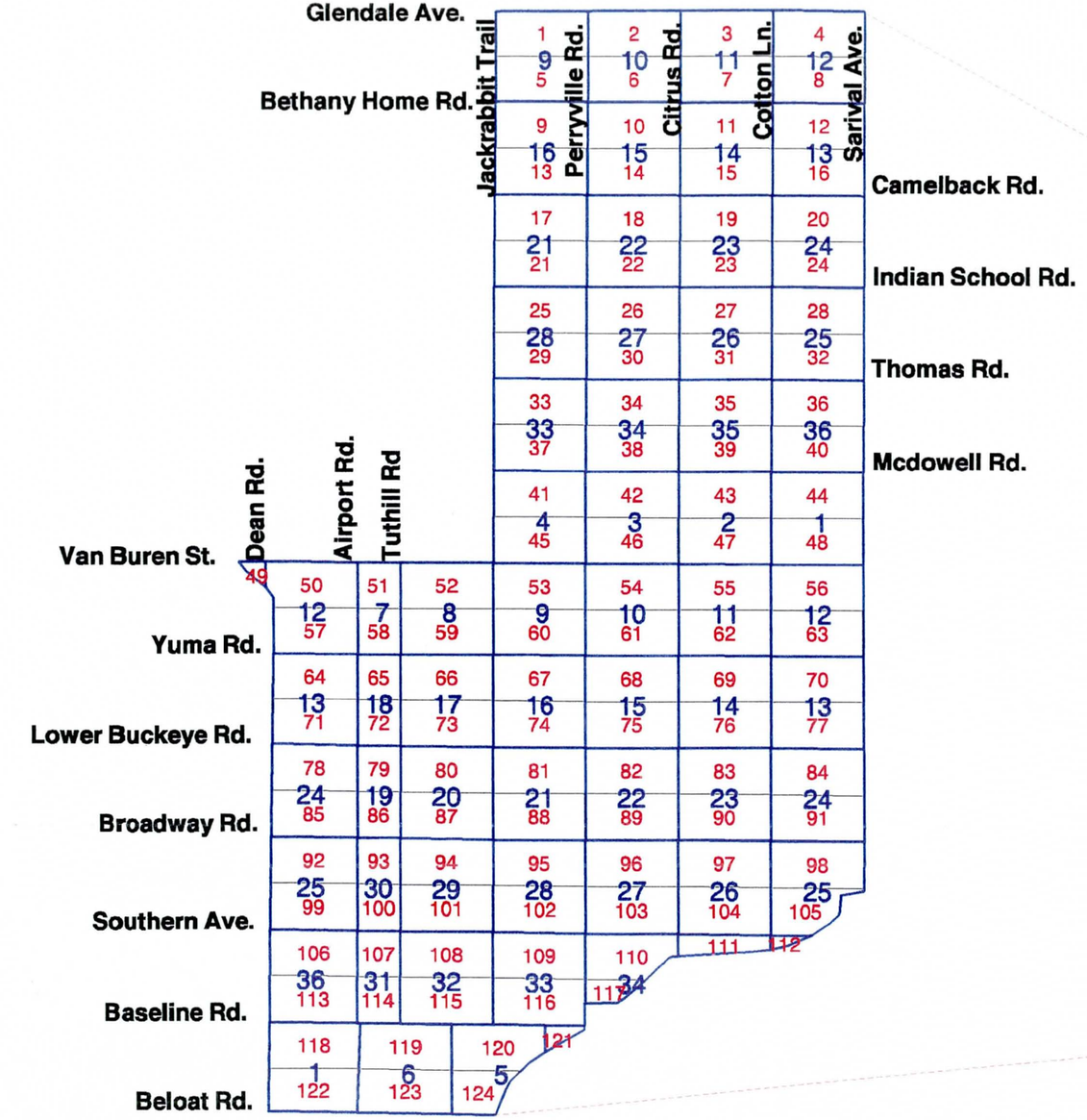

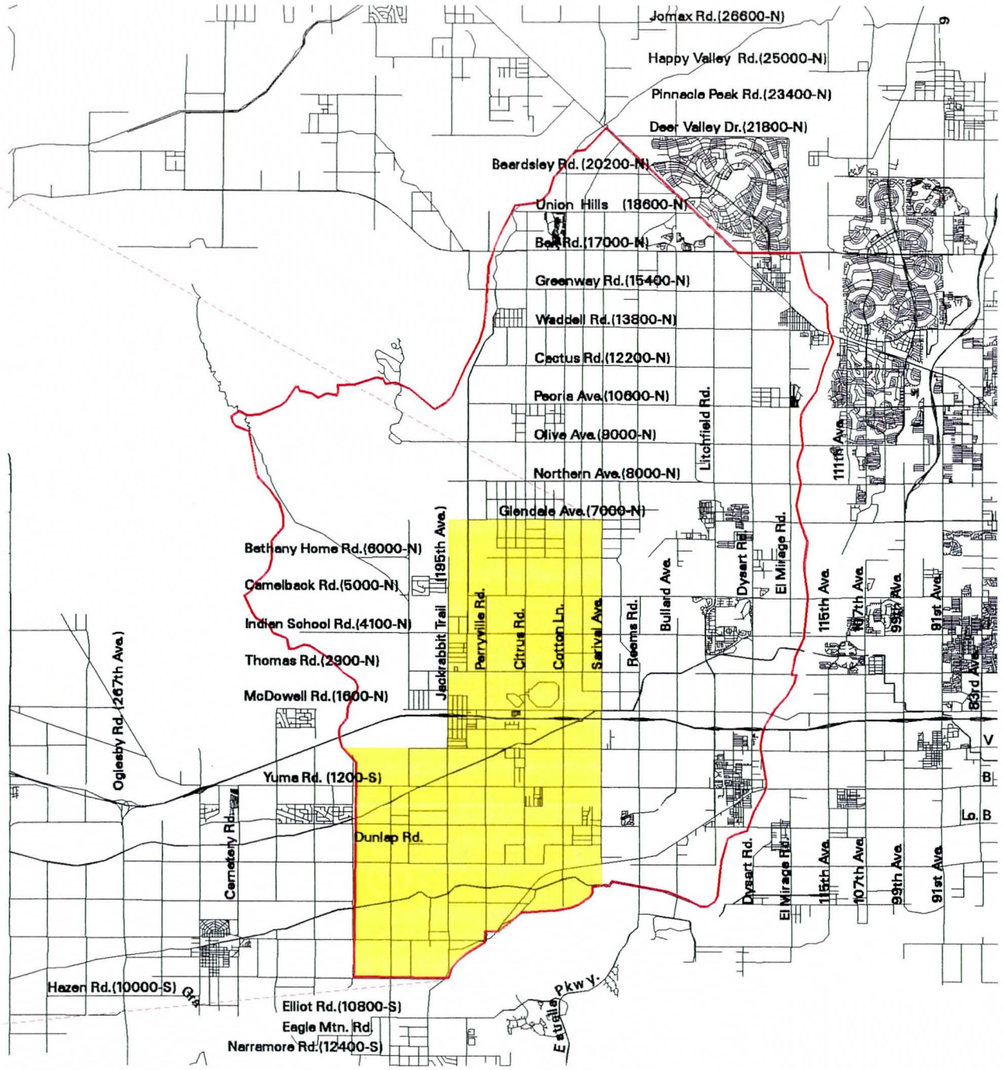

White Tanks / Agua Fria

Area Drainage Master Study

Book 3

KEY MAP

LEGEND

33 Section

58 Sheet Number

Flood Control District of Maricopa County

2801 West Durango, Phoenix, AZ 85009

Phone: (602)506-1501 Fax:(602)506-4601

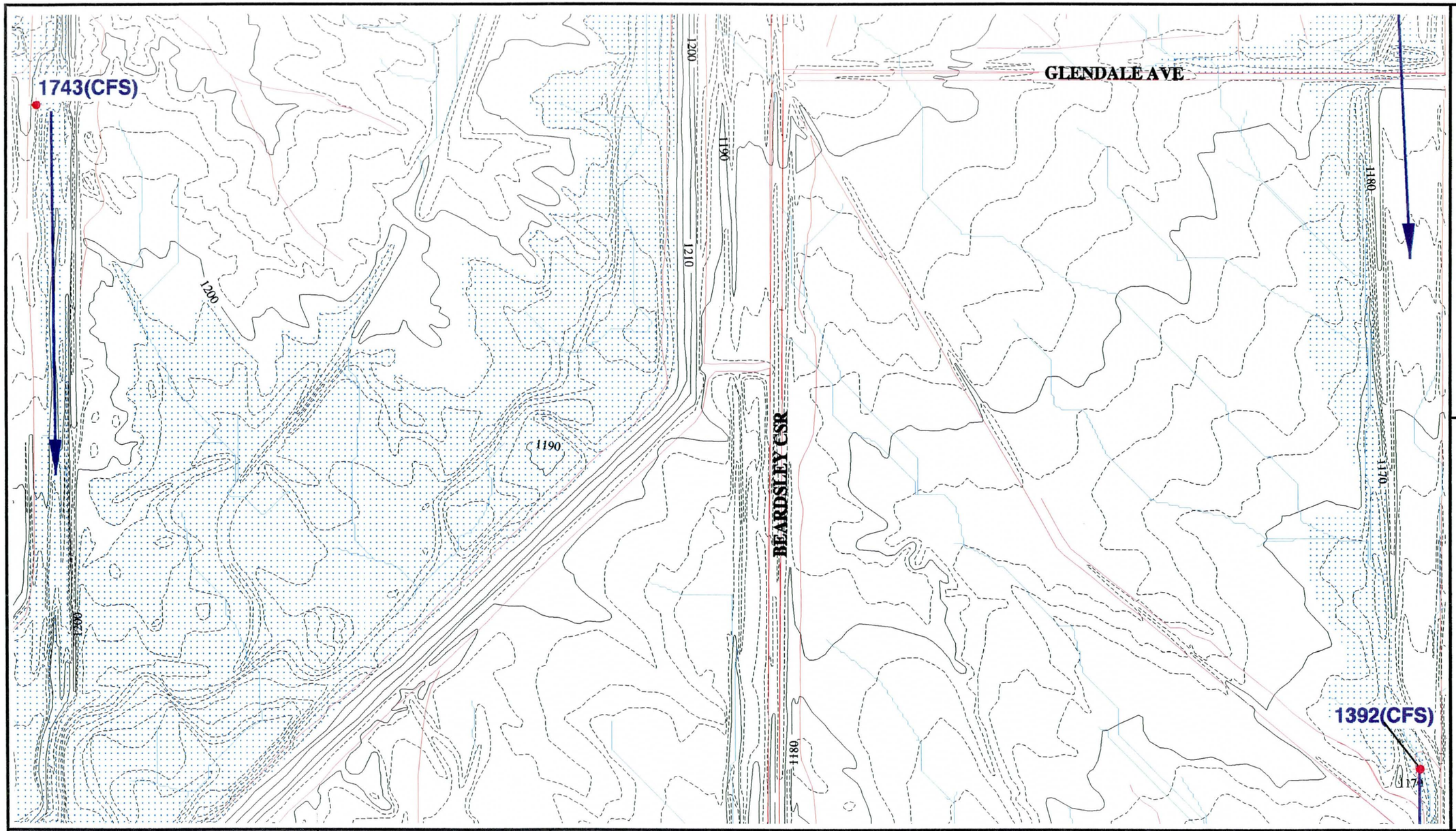

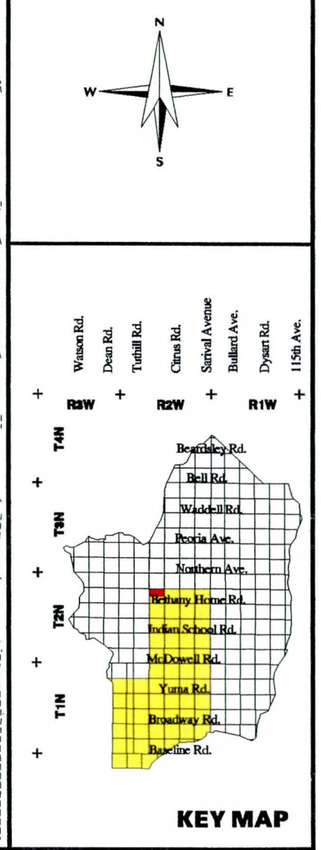

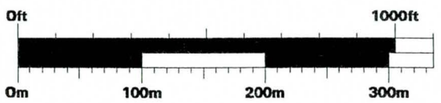

LEGEND

- FLOODPLAINS
- BUILDING FOOTPRINTS
- EXISTING ROADS
- FLOW DIRECTION
- CONCENTRATION POINTS
- DRAINAGE PATH

White Tanks / Agua Fria

Area Drainage Master Study

Book 3

North 1/2 of Section 9 , Range 2 West, Township 2 North

EXISTING DRAINAGE CONDITIONS

Flood Control District of Maricopa County
2801 West Durango
Phoenix, Arizona 85009
Telephone: 602/506-1501
Fax: 602/506-4601

Figure	Date	Contour Interval	Scale
1	November 1996	2 Feet	1" = 400'

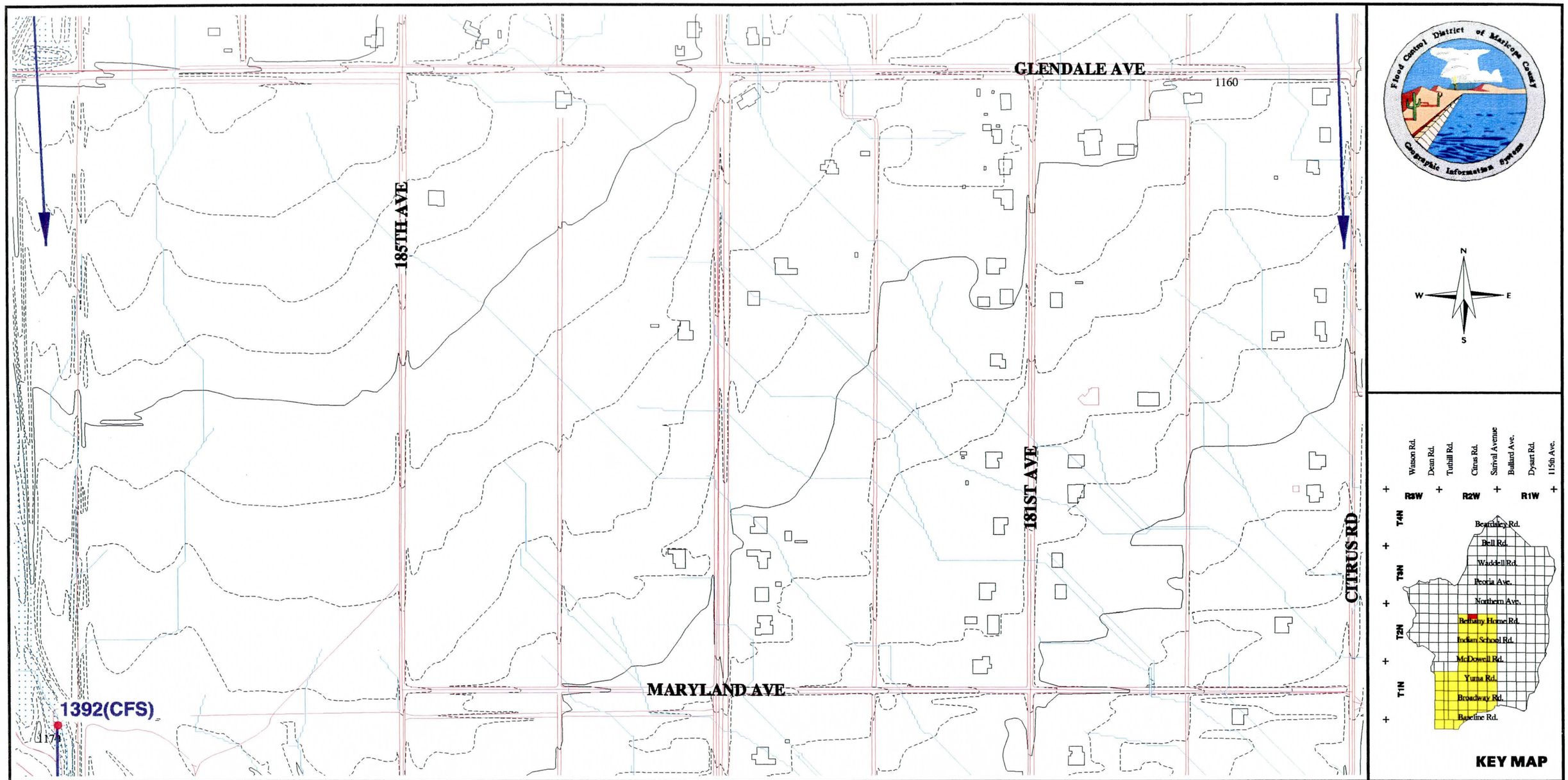

0ft 1000ft
0m 100m 200m 300m

GRAPHIC SCALE

LEGEND

- FLOODPLAINS
- BUILDING FOOTPRINTS
- EXISTING ROADS
- FLOW DIRECTION
- CONCENTRATION POINTS
- DRAINAGE PATH

White Tanks / Agua Fria

Area Drainage Master Study

Book 3

North 1/2 of Section 10, Range 2 West, Township 2 North

EXISTING DRAINAGE CONDITIONS

Flood Control District of Maricopa County
2801 West Durango
Phoenix, Arizona 85009
Telephone: 602/506-1501
Fax: 602/506-4601

Figure	Date	Contour Interval	Scale
2	November 1996	2 Feet	1" = 400'

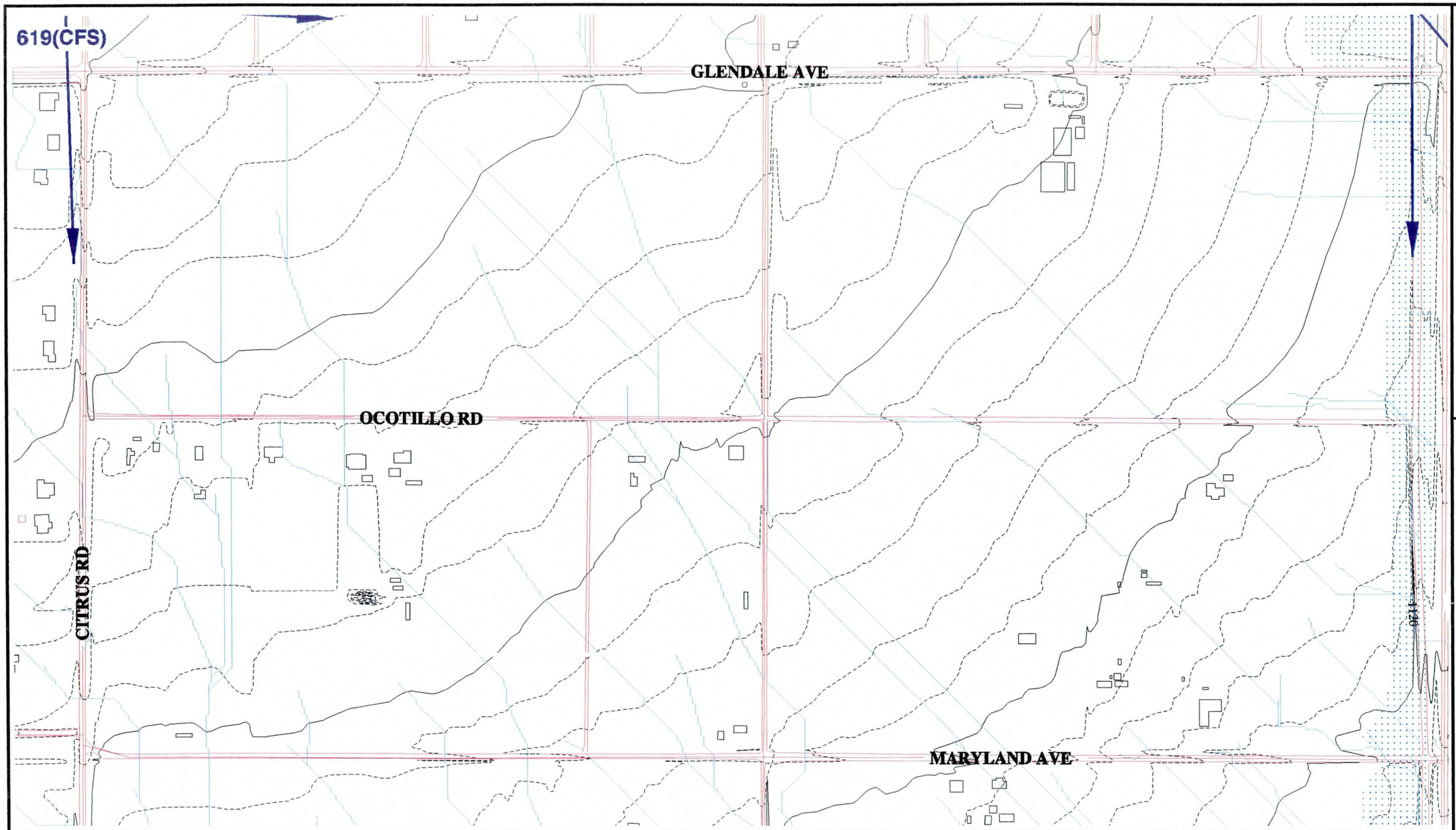

Flood Control District of Maricopa County
Geographic Information System

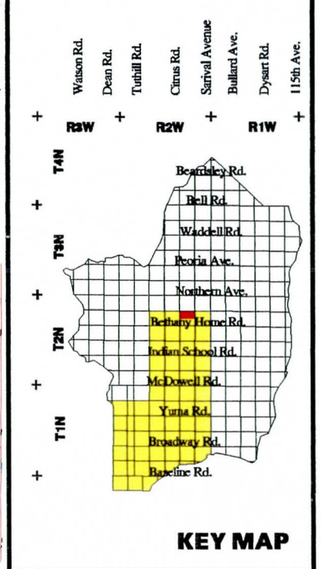

KEY MAP

0ft 1000ft
0m 100m 200m 300m

GRAPHIC SCALE

LEGEND

- FLOODPLAINS
- BUILDING FOOTPRINTS
- EXISTING ROADS
- FLOW DIRECTION
- CONCENTRATION POINTS
- DRAINAGE PATH

White Tanks / Agua Fria

Area Drainage Master Study

Book 3

North 1/2 of Section 11, Range 2 West, Township 2 North

EXISTING DRAINAGE CONDITIONS

Flood Control District of Maricopa County

2801 West Durango
Phoenix, Arizona 85009
Telephone: 602/506-1501
Fax: 602/506-4601

Figure	Date	Contour Interval	Scale
3	November 1996	2 Feet	1" = 400'

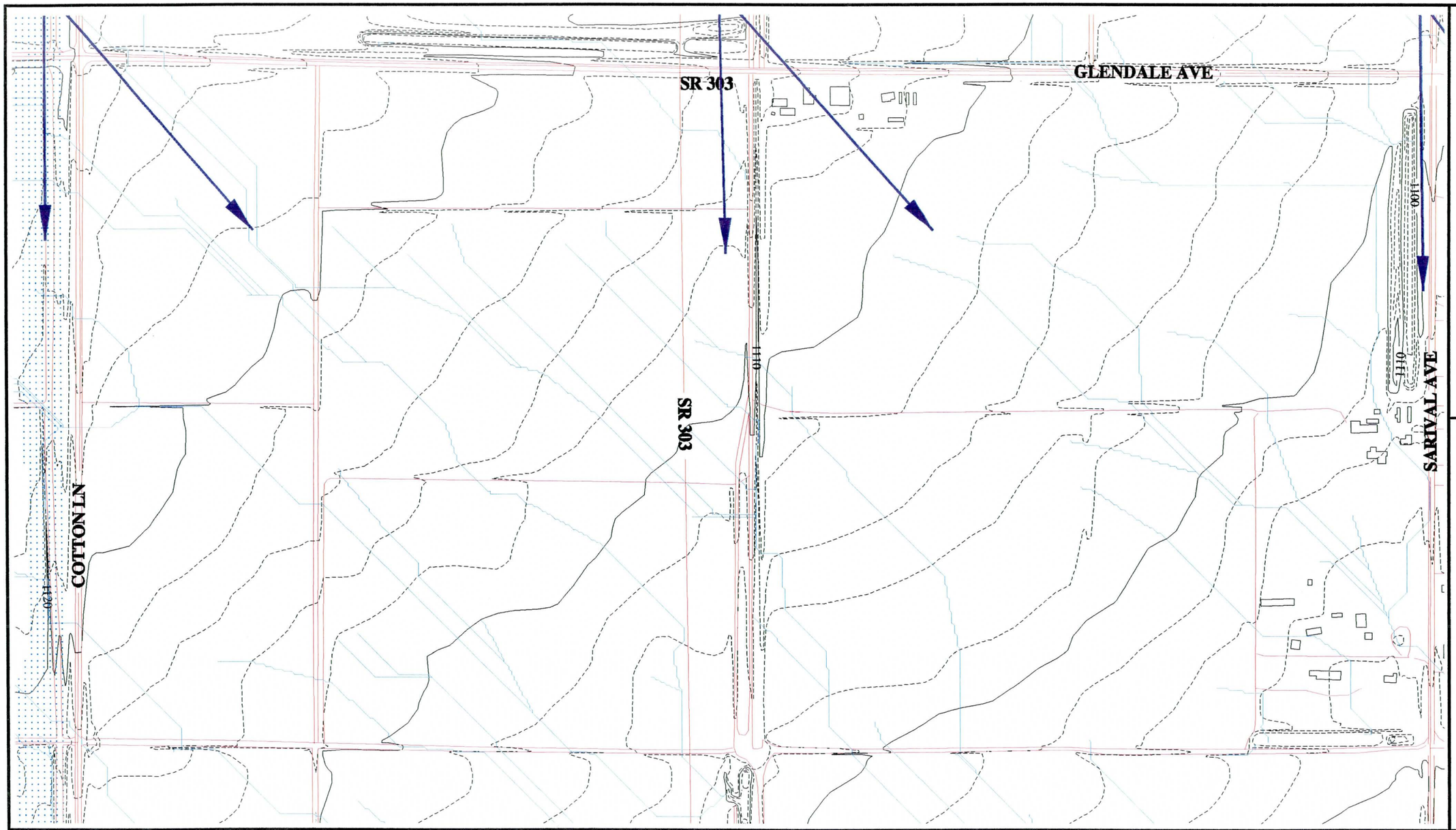



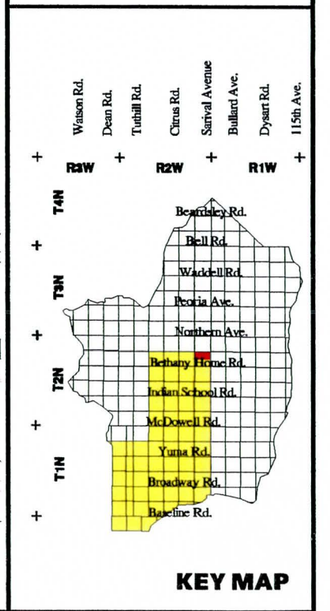

KEY MAP

0ft 1000ft
0m 100m 200m 300m

GRAPHIC SCALE

LEGEND

- FLOODPLAINS
- BUILDING FOOTPRINTS
- EXISTING ROADS
- FLOW DIRECTION
- CONCENTRATION POINTS
- DRAINAGE PATH

White Tanks / Agua Fria

Area Drainage Master Study

Book 3

North 1/2 of Section 12, Range 2 West, Township 2 North

EXISTING DRAINAGE CONDITIONS

Flood Control District of Maricopa County
2801 West Durango
Phoenix, Arizona 85009
Telephone: 602/506-1501
Fax: 602/506-4601

Figure	Date	Contour Interval	Scale
4	November 1996	2 Feet	1" = 400'

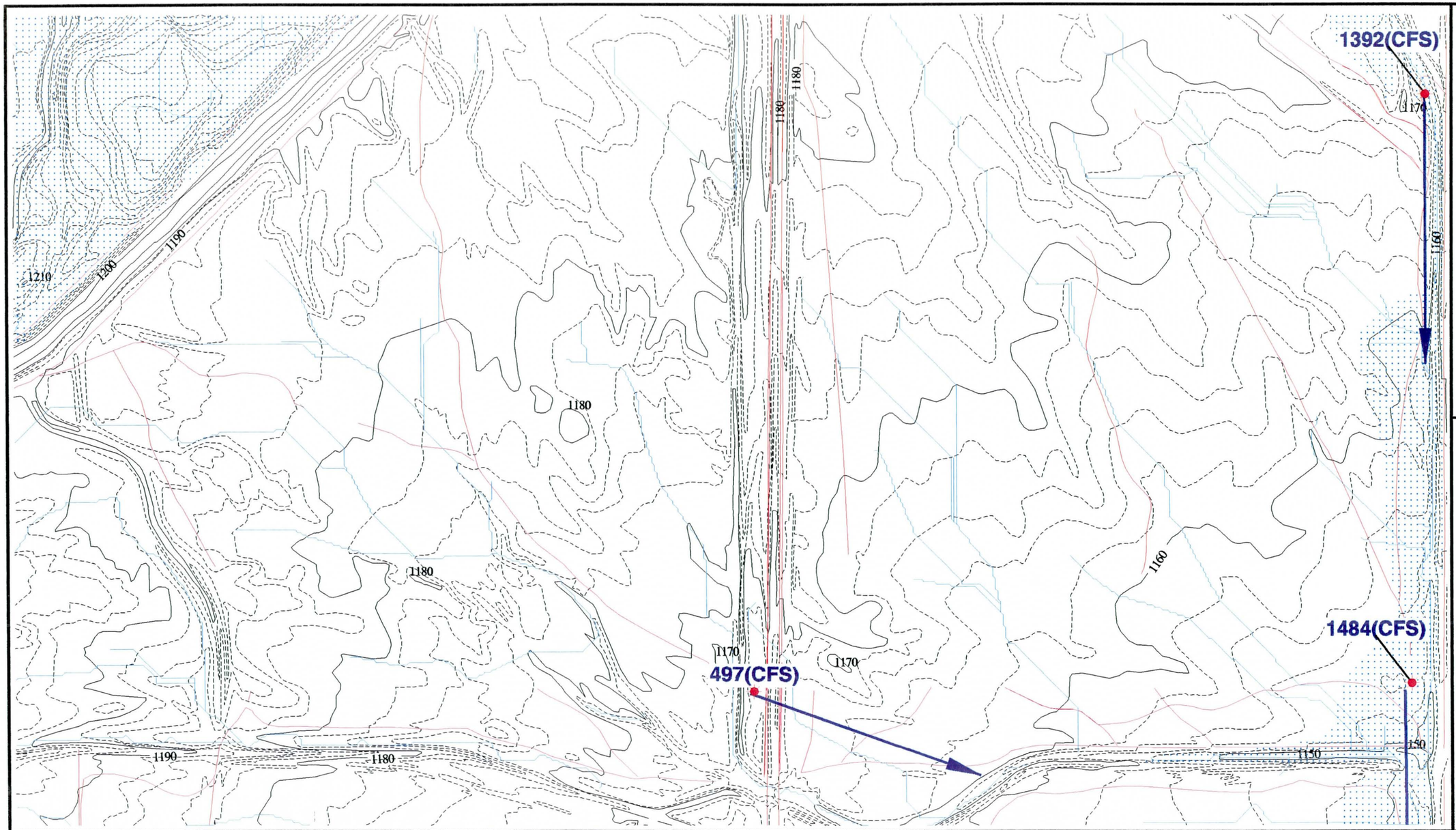

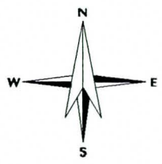

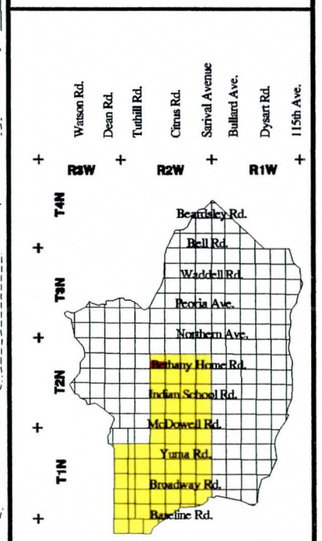

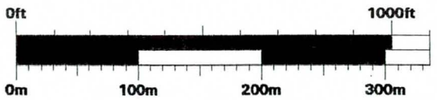

LEGEND

- FLOODPLAINS
- BUILDING FOOTPRINTS
- EXISTING ROADS
- FLOW DIRECTION
- CONCENTRATION POINTS
- DRAINAGE PATH

White Tanks / Agua Fria

Area Drainage Master Study

Book 3

South 1/2 of Section 9 , Range 2 West, Township 2 North

EXISTING DRAINAGE CONDITIONS

Flood Control District of Maricopa County
2801 West Durango
Phoenix, Arizona 85009
Telephone: 602/506-1501
Fax: 602/506-4601

Figure	Date	Contour Interval	Scale
5	November 1996	2 Feet	1" = 400'

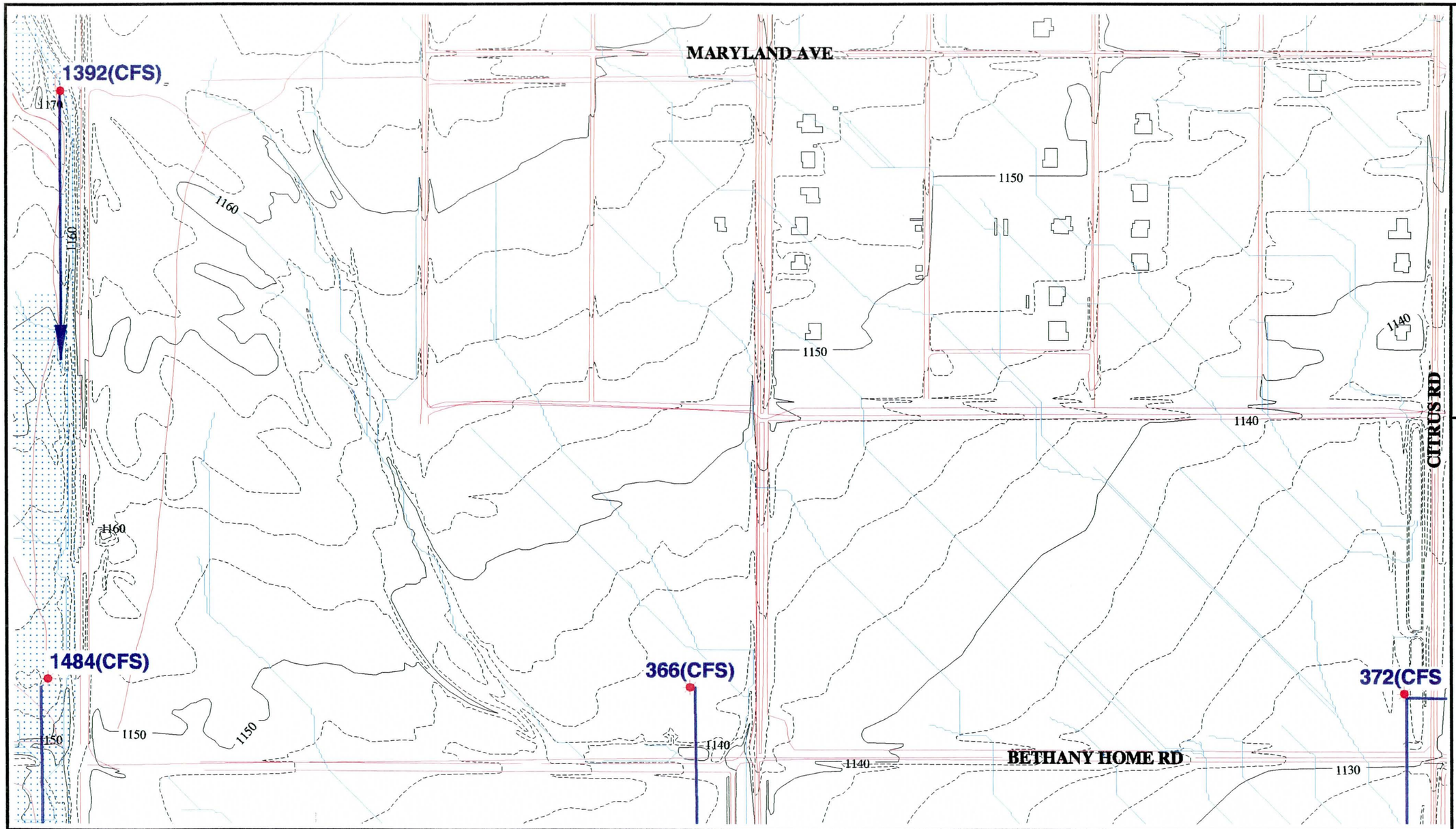

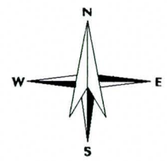

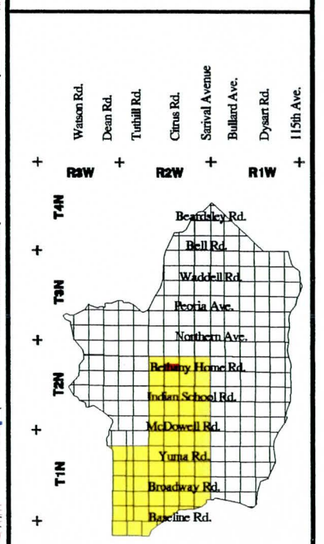

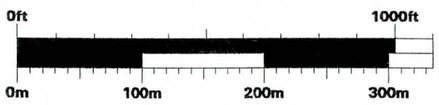

GRAPHIC SCALE

LEGEND

- FLOODPLAINS
- BUILDING FOOTPRINTS
- EXISTING ROADS
- FLOW DIRECTION
- CONCENTRATION POINTS
- DRAINAGE PATH

White Tanks / Agua Fria

Area Drainage Master Study

Book 3

South 1/2 of Section 10, Range 2 West, Township 2 North

EXISTING DRAINAGE CONDITIONS

Flood Control District of Maricopa County

2801 West Durango
Phoenix, Arizona 85009
Telephone: 602/506-1501
Fax: 602/506-4601

Figure	Date	Contour Interval	Scale
6	November 1996	2 Feet	1" = 400'

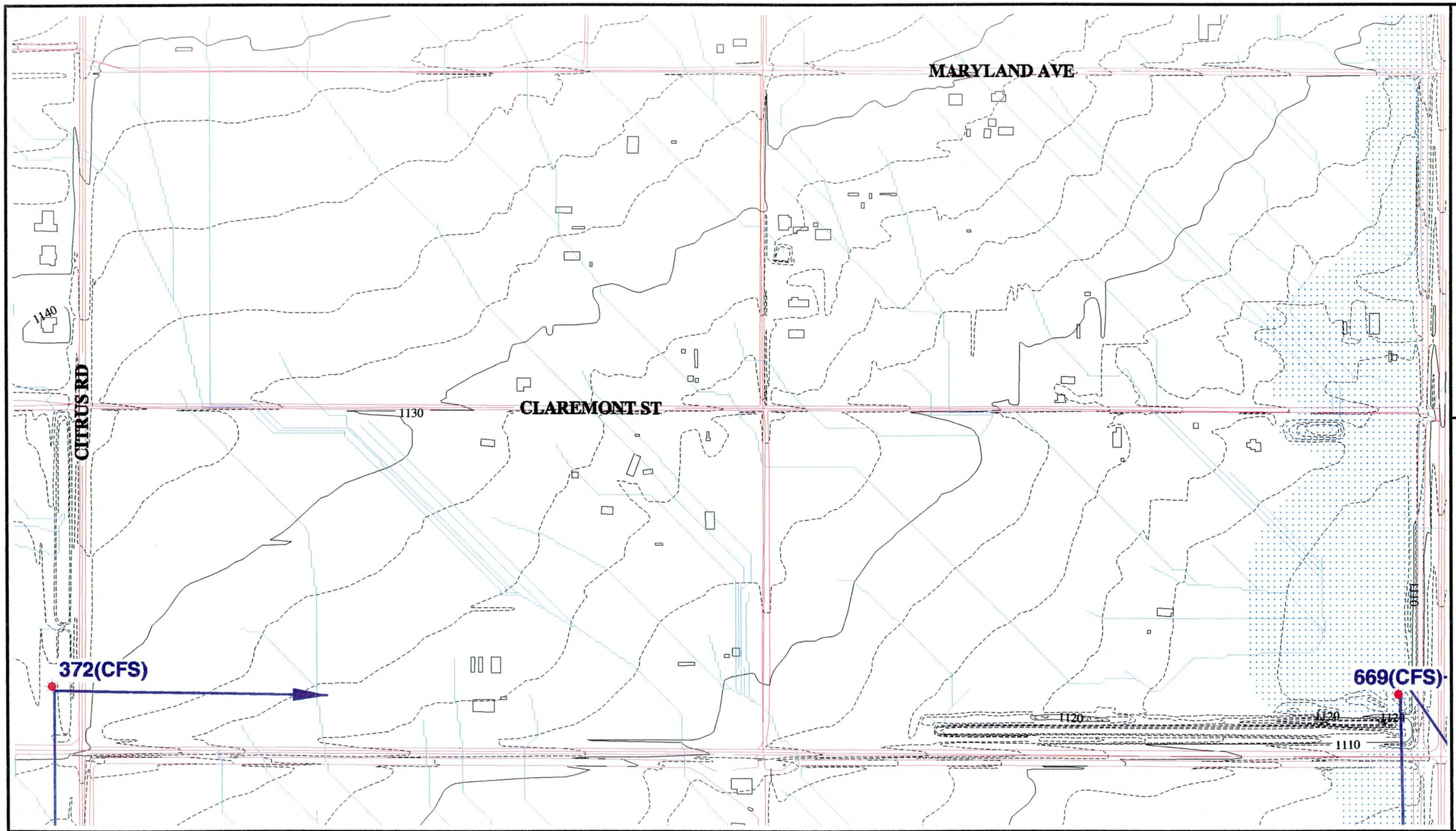

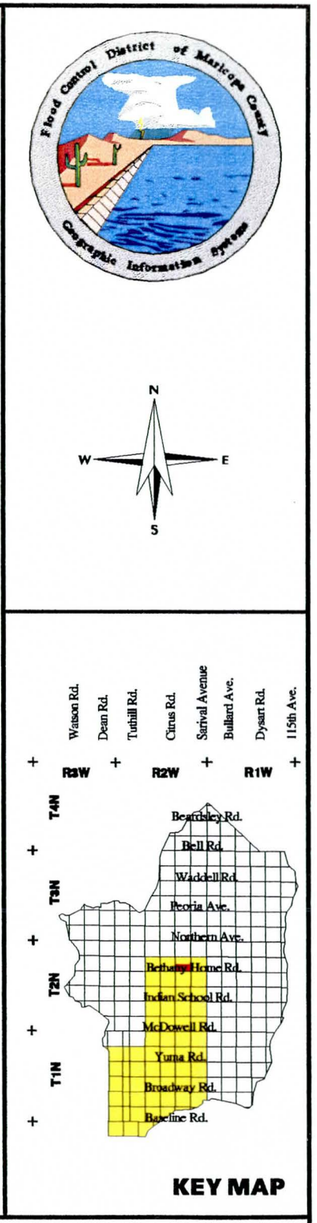

0ft 1000ft
0m 100m 200m 300m
GRAPHIC SCALE

LEGEND

- FLOODPLAINS
- BUILDING FOOTPRINTS
- EXISTING ROADS
- FLOW DIRECTION
- CONCENTRATION POINTS
- DRAINAGE PATH

White Tanks / Agua Fria

Area Drainage Master Study

Book 3

South 1/2 of Section 11, Range 2 West, Township 2 North

EXISTING DRAINAGE CONDITIONS

Flood Control District of Maricopa County
2801 West Durango
Phoenix, Arizona 85009
Telephone: 602/506-1501
Fax: 602/506-4601

Figure	Date	Contour Interval	Scale
7	November 1996	2 Feet	1" = 400'

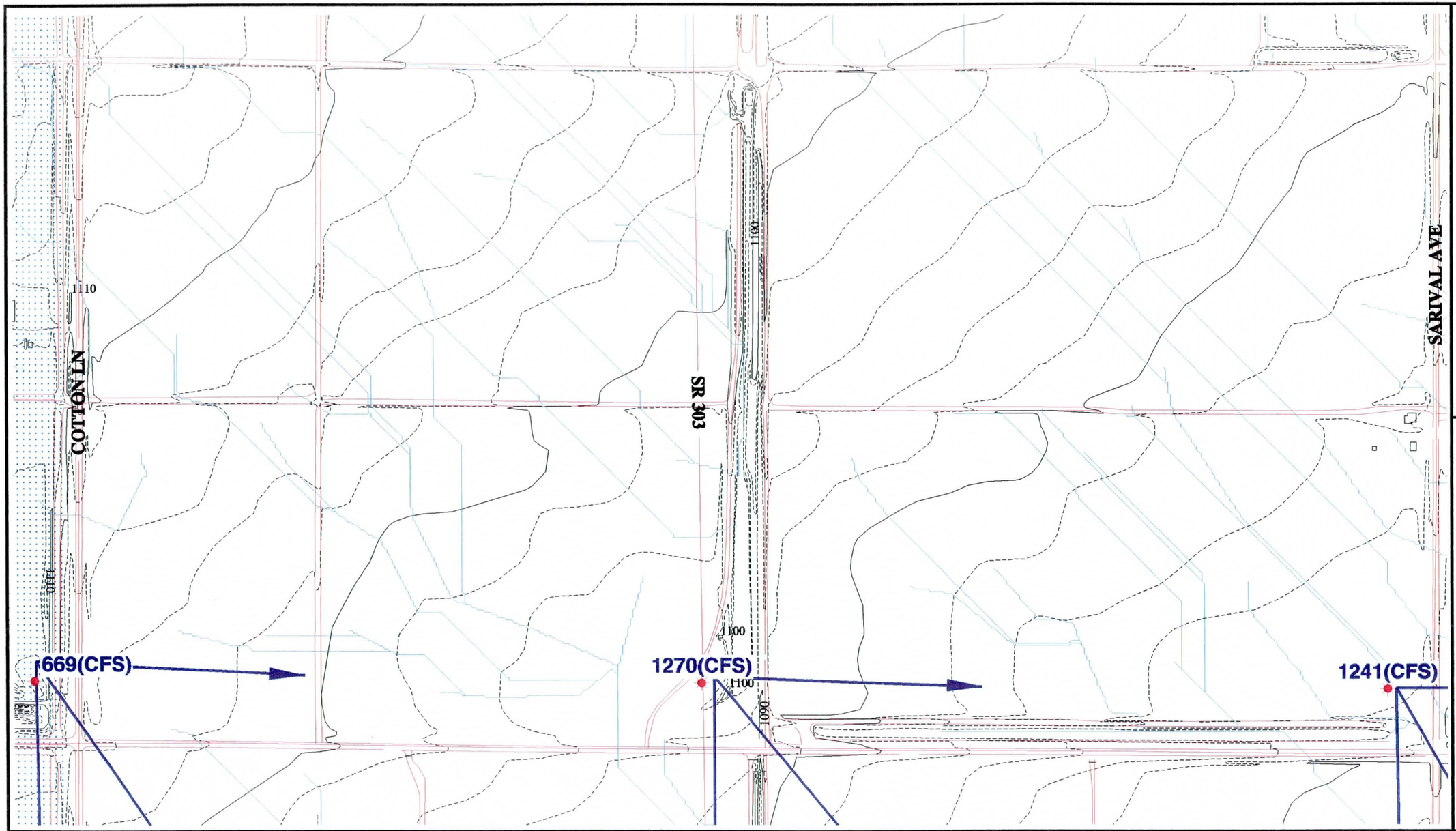

Flood Control District of Maricopa County
Geographic Information System

N
W
E
S

R3W R2W R1W
T4N T3N T2N T1N
Watson Rd.
Dean Rd.
Tuthill Rd.
Citrus Rd.
Sarival Avenue
Bullard Ave.
Dysart Rd.
115th Ave.
Beardsley Rd.
Bell Rd.
Waddell Rd.
Peoria Ave.
Northern Ave.
Bethany Home Rd.
Indian School Rd.
McDowell Rd.
Yuma Rd.
Broadway Rd.
Baseline Rd.

KEY MAP

0ft 1000ft
0m 100m 200m 300m

GRAPHIC SCALE

LEGEND
- FLOODPLAINS
- BUILDING FOOTPRINTS
- EXISTING ROADS
- FLOW DIRECTION
- CONCENTRATION POINTS
- DRAINAGE PATH

White Tanks / Agua Fria
Area Drainage Master Study
Book 3

South 1/2 of Section 12, Range 2 West, Township 2 North

EXISTING DRAINAGE CONDITIONS

Flood Control District of Maricopa County
2801 West Durango
Phoenix, Arizona 85009
Telephone: 602/506-1501
Fax: 602/506-4601

Figure	Date	Contour Interval	Scale
8	November 1996	2 Feet	1" = 400'

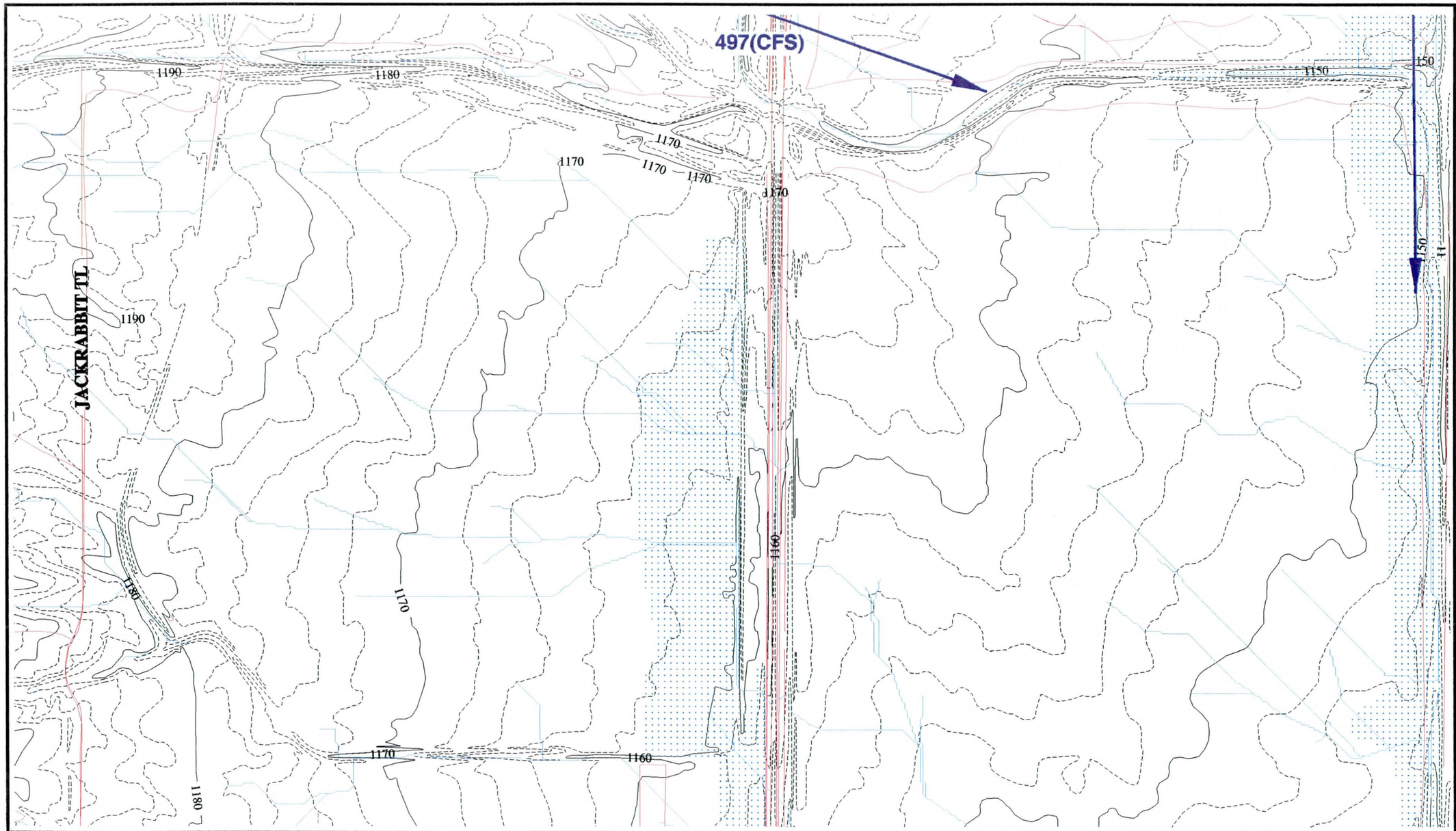

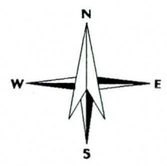

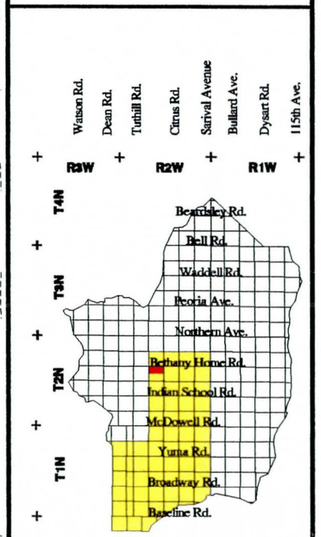

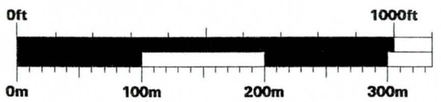

LEGEND

- FLOODPLAINS
- BUILDING FOOTPRINTS
- EXISTING ROADS
- FLOW DIRECTION
- CONCENTRATION POINTS
- DRAINAGE PATH

White Tanks / Agua Fria

Area Drainage Master Study

Book 3

North 1/2 of Section 16, Range 2 West, Township 2 North

EXISTING DRAINAGE CONDITIONS

Flood Control District of Maricopa County

2801 West Durango
Phoenix, Arizona 85009
Telephone: 602/506-1501
Fax: 602/506-4601

Figure	Date	Contour Interval	Scale
9	November 1996	2 Feet	1" = 400'

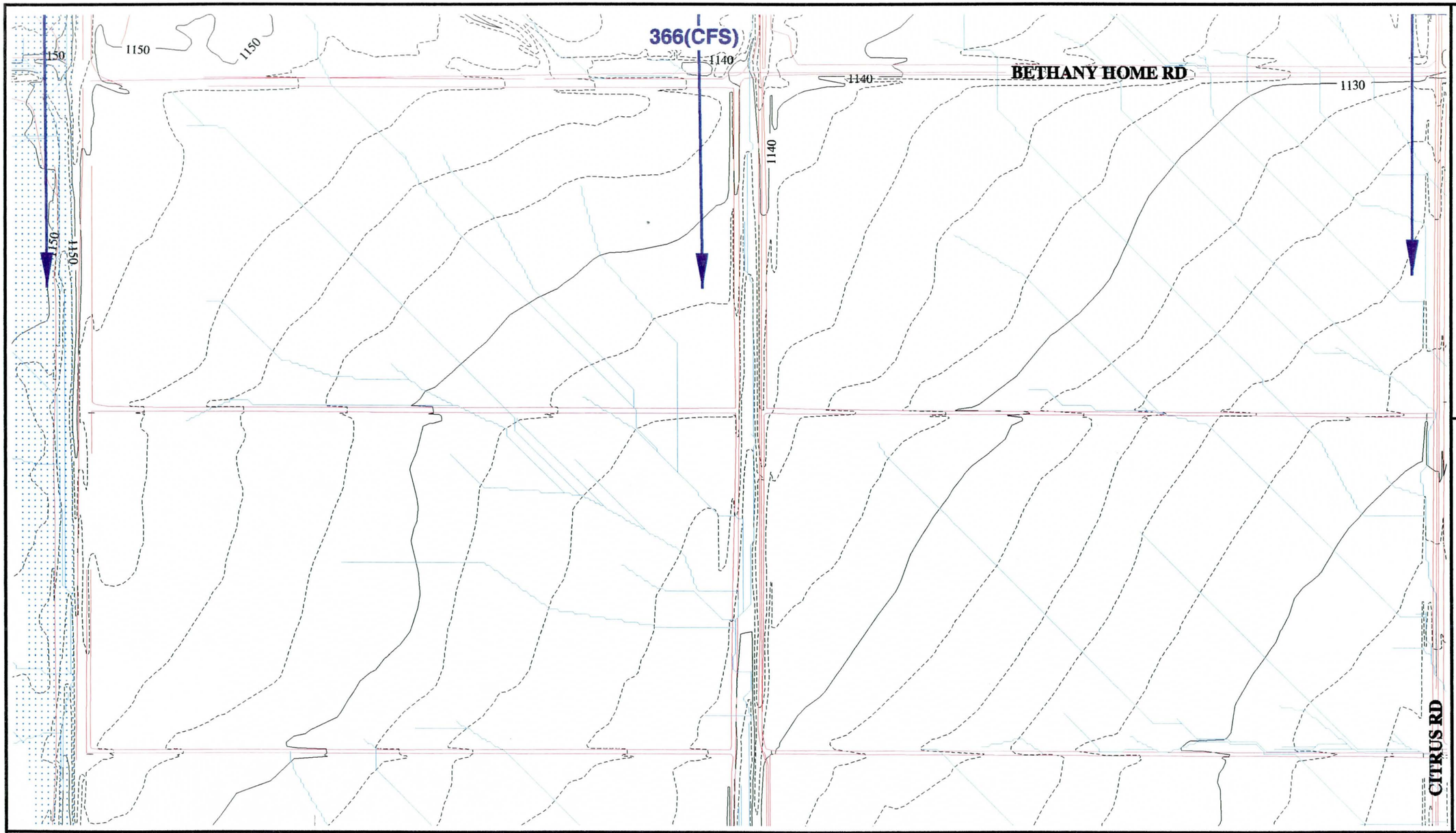

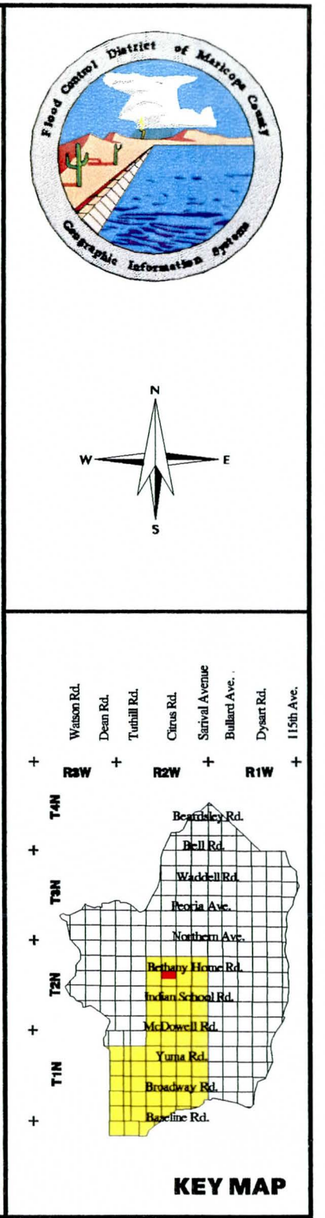

0ft 1000ft

0m 100m 200m 300m

GRAPHIC SCALE

LEGEND

- FLOODPLAINS
- BUILDING FOOTPRINTS
- EXISTING ROADS
- FLOW DIRECTION
- CONCENTRATION POINTS
- DRAINAGE PATH

White Tanks / Agua Fria

Area Drainage Master Study

Book 3

North 1/2 of Section 15, Range 2 West, Township 2 North

EXISTING DRAINAGE CONDITIONS

Flood Control District of Maricopa County

2801 West Durango
Phoenix, Arizona 85009
Telephone: 602/506-1501
Fax: 602/506-4601

Figure	Date	Contour Interval	Scale
10	November 1996	2 Feet	1" = 400'

669(CFS)

1120

1110

1100

1120

CITRUS RD

COTTON LN

Flood Control District of Maricopa County
Geographic Information System

N
W
E
S

R3W + R2W + R1W +

T4N
T3N
T2N
T1N

Waston Rd.
Dean Rd.
Tuthill Rd.
Citrus Rd.
Sarival Avenue
Ballard Ave.
Dysart Rd.
115th Ave.
Beardsley Rd.
Bell Rd.
Waddell Rd.
Peoria Ave.
Northern Ave.
Bethany Home Rd.
Indian School Rd.
McDowell Rd.
Yuma Rd.
Broadway Rd.
Baseline Rd.

KEY MAP

0ft 1000ft
0m 100m 200m 300m

GRAPHIC SCALE

LEGEND

- FLOODPLAINS
- BUILDING FOOTPRINTS
- EXISTING ROADS
- FLOW DIRECTION
- CONCENTRATION POINTS
- DRAINAGE PATH

White Tanks / Agua Fria

Area Drainage Master Study

Book 3

North 1/2 of Section 14, Range 2 West, Township 2 North

EXISTING DRAINAGE CONDITIONS

Flood Control District of Maricopa County

2801 West Durango
Phoenix, Arizona 85009
Telephone: 602/506-1501
Fax: 602/506-4601

Figure	Date	Contour Interval	Scale
11	November 1996	2 Feet	1" = 400'

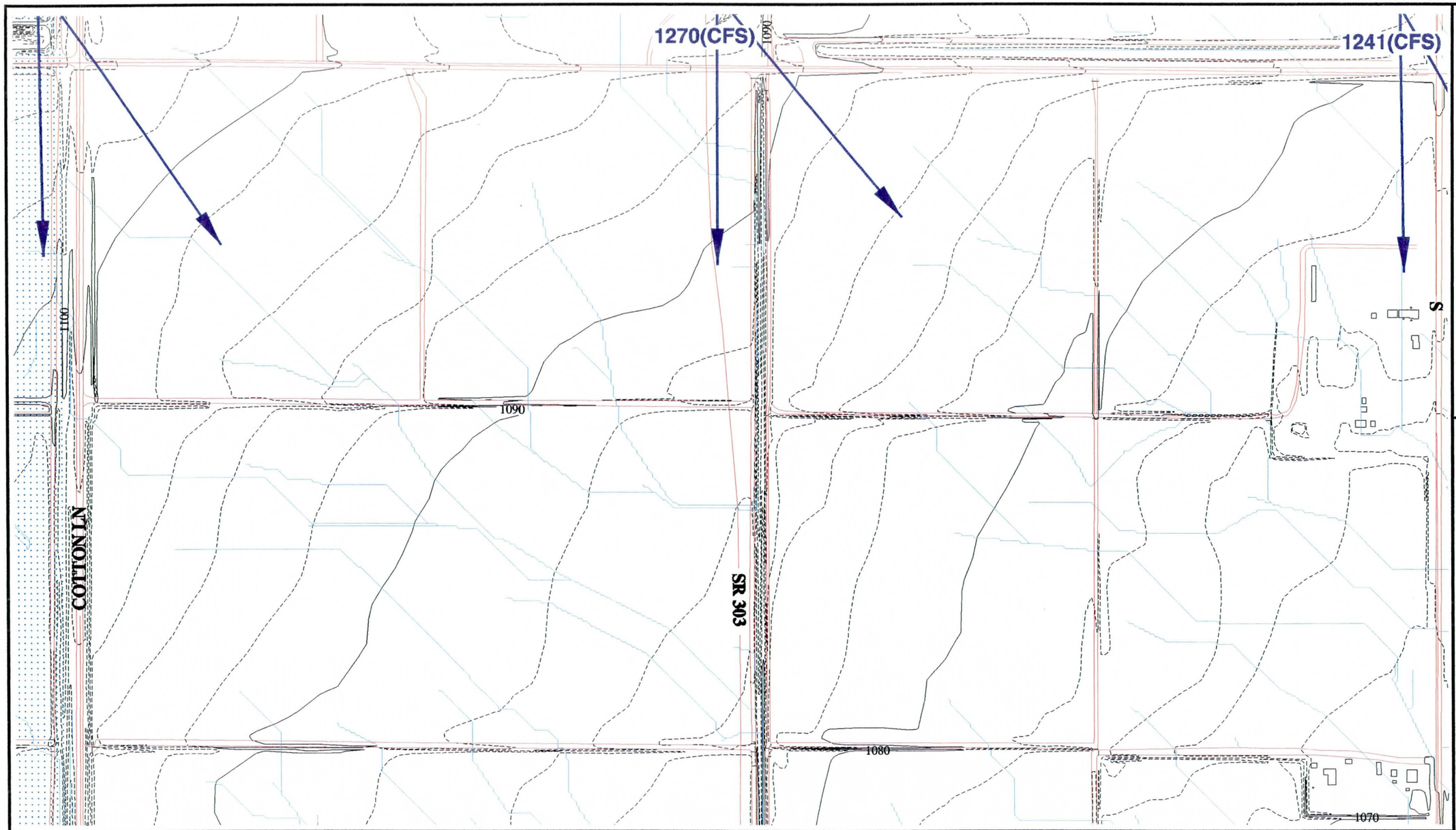

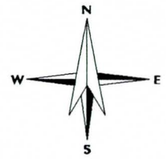

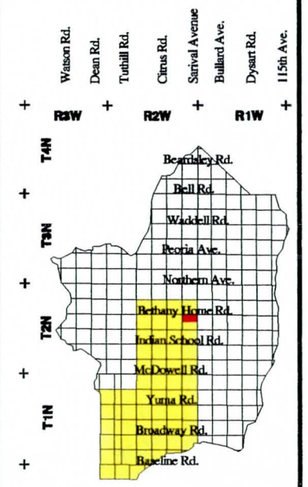

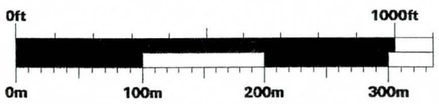

LEGEND

- FLOODPLAINS
- BUILDING FOOTPRINTS
- EXISTING ROADS
- FLOW DIRECTION
- CONCENTRATION POINTS
- DRAINAGE PATH

White Tanks / Agua Fria

Area Drainage Master Study

Book 3

North 1/2 of Section 13, Range 2 West, Township 2 North

EXISTING DRAINAGE CONDITIONS

Flood Control District of Maricopa County
2801 West Durango
Phoenix, Arizona 85009
Telephone: 602/506-1501
Fax: 602/506-4601

Figure	Date	Contour Interval	Scale
12	November 1996	2 Feet	1" = 400'

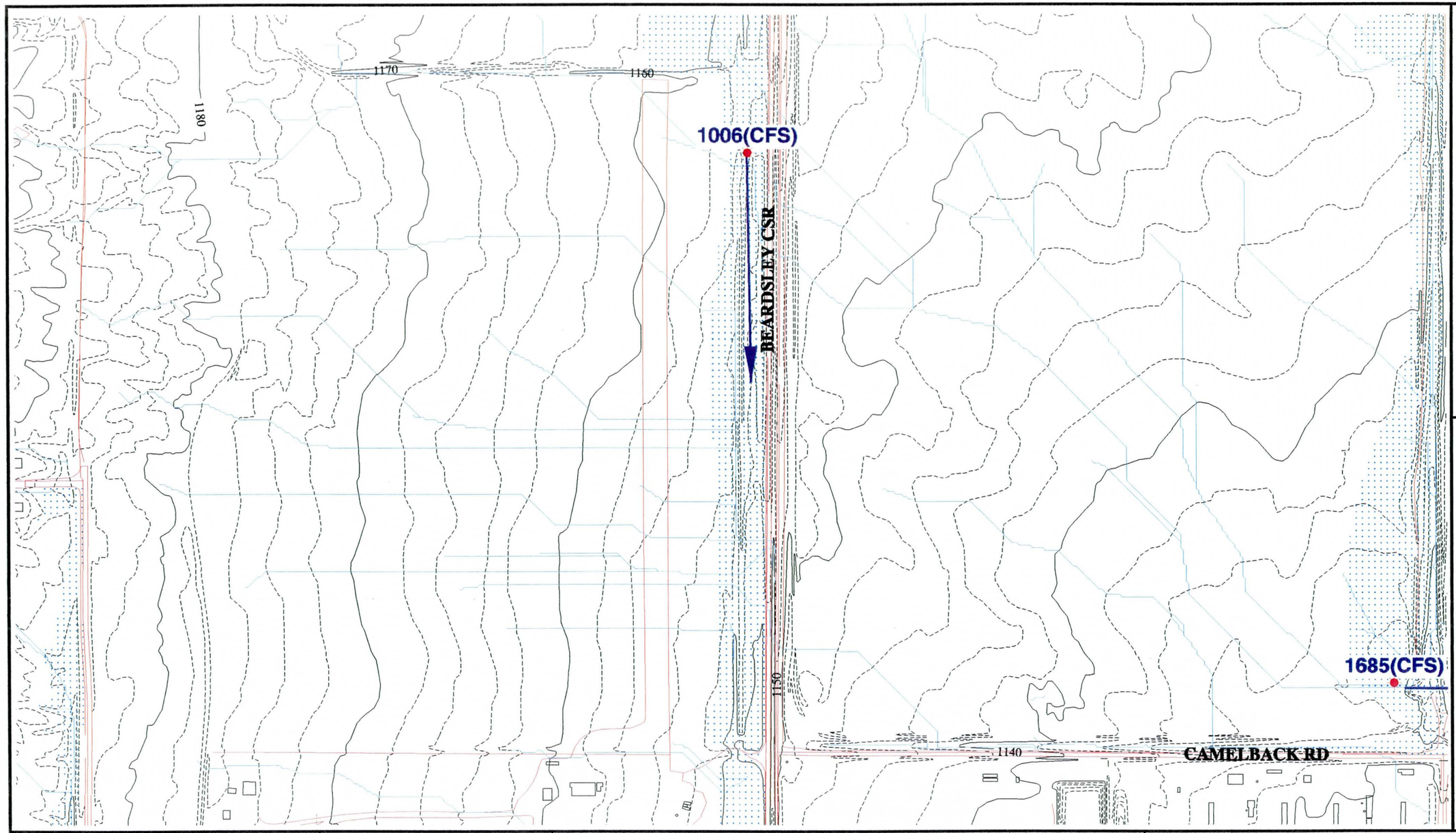

Flood Control District of Maricopa County
Geographic Information System

N
W
E
S

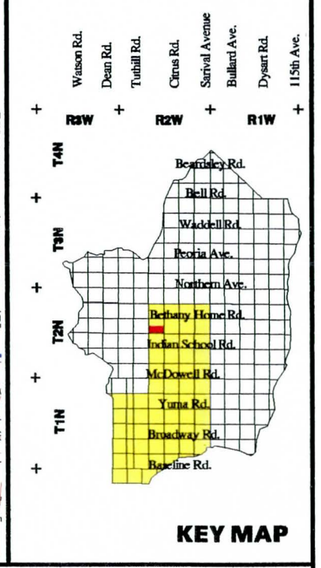

KEY MAP

0ft 1000ft
0m 100m 200m 300m

GRAPHIC SCALE

LEGEND

- FLOODPLAINS
- BUILDING FOOTPRINTS
- EXISTING ROADS
- FLOW DIRECTION
- CONCENTRATION POINTS
- DRAINAGE PATH

White Tanks / Agua Fria

Area Drainage Master Study

Book 3

South 1/2 of Section 16, Range 2 West, Township 2 North

EXISTING DRAINAGE CONDITIONS

Flood Control District of Maricopa County
2801 West Durango
Phoenix, Arizona 85009
Telephone: 602/506-1501
Fax: 602/506-4601

Figure	Date	Contour Interval	Scale
13	November 1996	2 Feet	1" = 400'

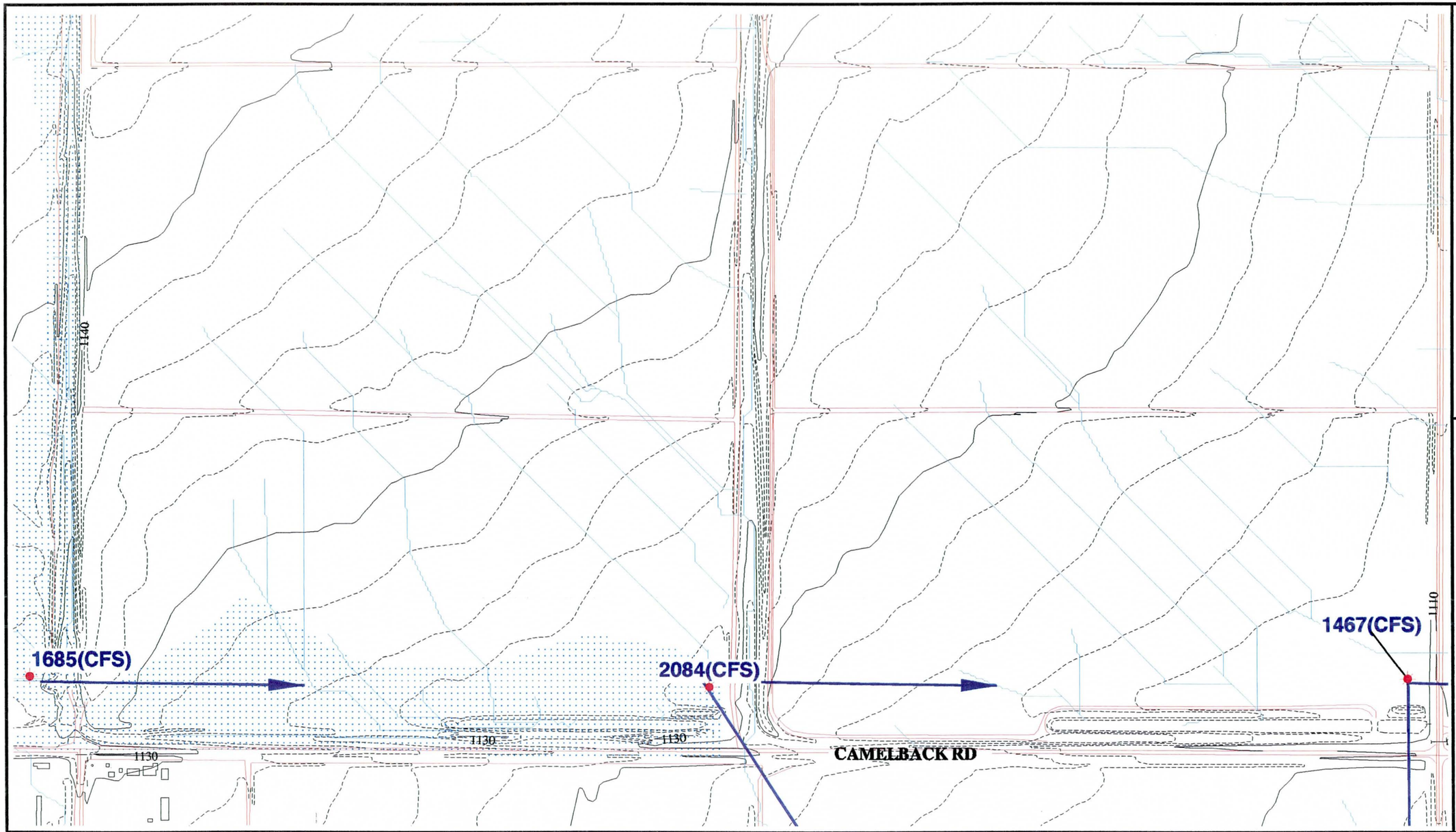

Flood Control District of Maricopa County
Geographic Information System

N
W
E
S

R3W R2W R1W
T4N T3N T2N T1N
Watson Rd.
Dean Rd.
Tuthill Rd.
Citrus Rd.
Sarival Avenue
Bullard Ave.
Dysart Rd.
115th Ave.
Beardsley Rd.
Bell Rd.
Waddell Rd.
Peoria Ave.
Northern Ave.
Bethany Home Rd.
Indian School Rd.
McDowell Rd.
Yuma Rd.
Broadway Rd.
Baseline Rd.

KEY MAP

0ft 1000ft
0m 100m 200m 300m

GRAPHIC SCALE

LEGEND
FLOODPLAINS
BUILDING FOOTPRINTS
EXISTING ROADS
FLOW DIRECTION
CONCENTRATION POINTS
DRAINAGE PATH

White Tanks / Agua Fria
Area Drainage Master Study
Book 3

South 1/2 of Section 15, Range 2 West, Township 2 North

EXISTING DRAINAGE CONDITIONS

Flood Control District of Maricopa County
2801 West Durango
Phoenix, Arizona 85009
Telephone: 602/506-1501
Fax: 602/506-4601

Figure	Date	Contour Interval	Scale
14	November 1996	2 Feet	1" = 400'

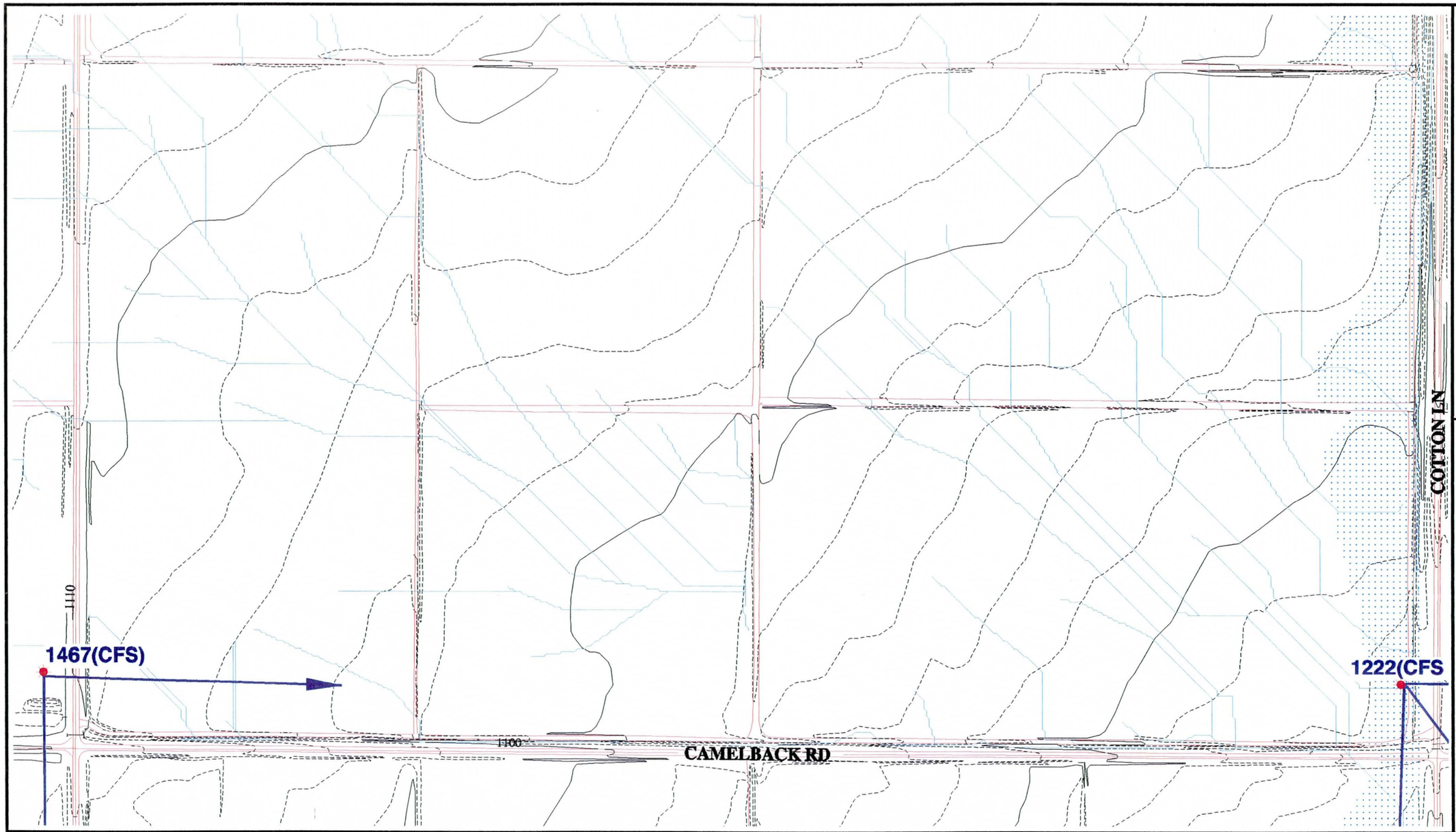

Flood Control District of Maricopa County
Cartographic Information System

N
W
E
S

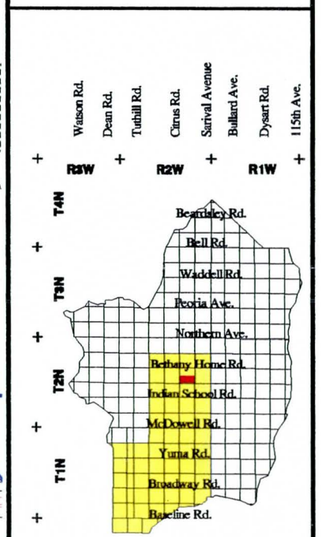

KEY MAP

0ft 1000ft
0m 100m 200m 300m

GRAPHIC SCALE

LEGEND

- FLOODPLAINS
- BUILDING FOOTPRINTS
- EXISTING ROADS
- FLOW DIRECTION
- CONCENTRATION POINTS
- DRAINAGE PATH

White Tanks / Agua Fria

Area Drainage Master Study

Book 3

South 1/2 of Section 14, Range 2 West, Township 2 North

EXISTING DRAINAGE CONDITIONS

Flood Control District of Maricopa County
2801 West Durango
Phoenix, Arizona 85009
Telephone: 602/506-1501
Fax: 602/506-4601

Figure	Date	Contour Interval	Scale
15	November 1996	2 Feet	1" = 400'

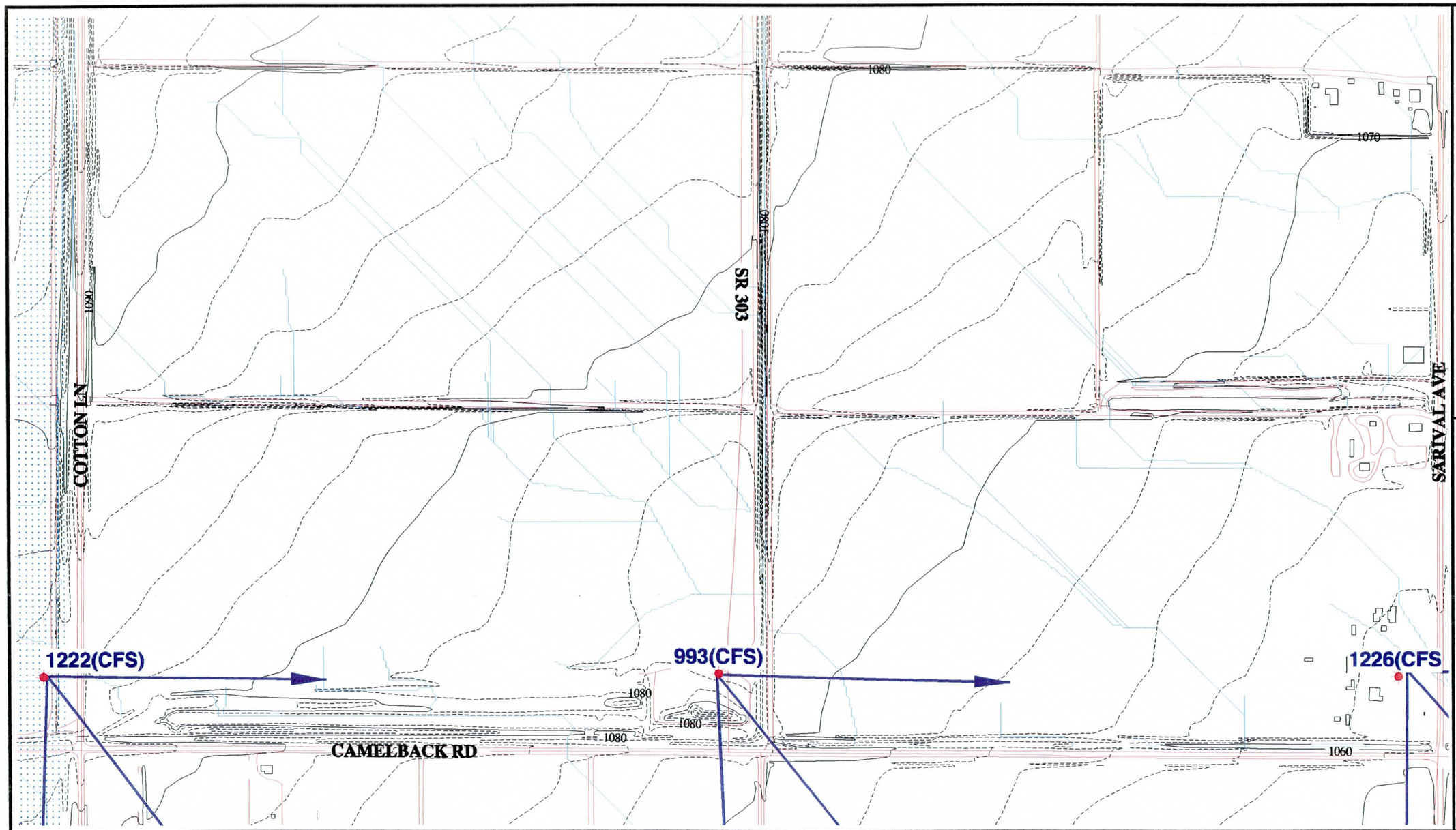

Flood Control District of Maricopa County
Geographic Information System

N
W
E
S

R3W + R2W + R1W +
T4N
T3N
T2N
T1N
Watson Rd.
Dean Rd.
Tuthill Rd.
Citrus Rd.
Sarival Avenue
Bullard Ave.
Dysart Rd.
115th Ave.
Beardsley Rd.
Bell Rd.
Waddell Rd.
Peoria Ave.
Northern Ave.
Bethany Home Rd.
Indian School Rd.
McDowell Rd.
Yuma Rd.
Broadway Rd.
Baseline Rd.

KEY MAP

0ft 1000ft
0m 100m 200m 300m

GRAPHIC SCALE

LEGEND
FLOODPLAINS
BUILDING FOOTPRINTS
EXISTING ROADS
FLOW DIRECTION
CONCENTRATION POINTS
DRAINAGE PATH

White Tanks / Agua Fria
Area Drainage Master Study
Book 3

South 1/2 of Section 13, Range 2 West, Township 2 North

EXISTING DRAINAGE CONDITIONS

Flood Control District of Maricopa County
2801 West Durango
Phoenix, Arizona 85009
Telephone: 602/506-1501
Fax: 602/506-4601

Figure	Date	Contour Interval	Scale
16	November 1996	2 Feet	1" = 400'

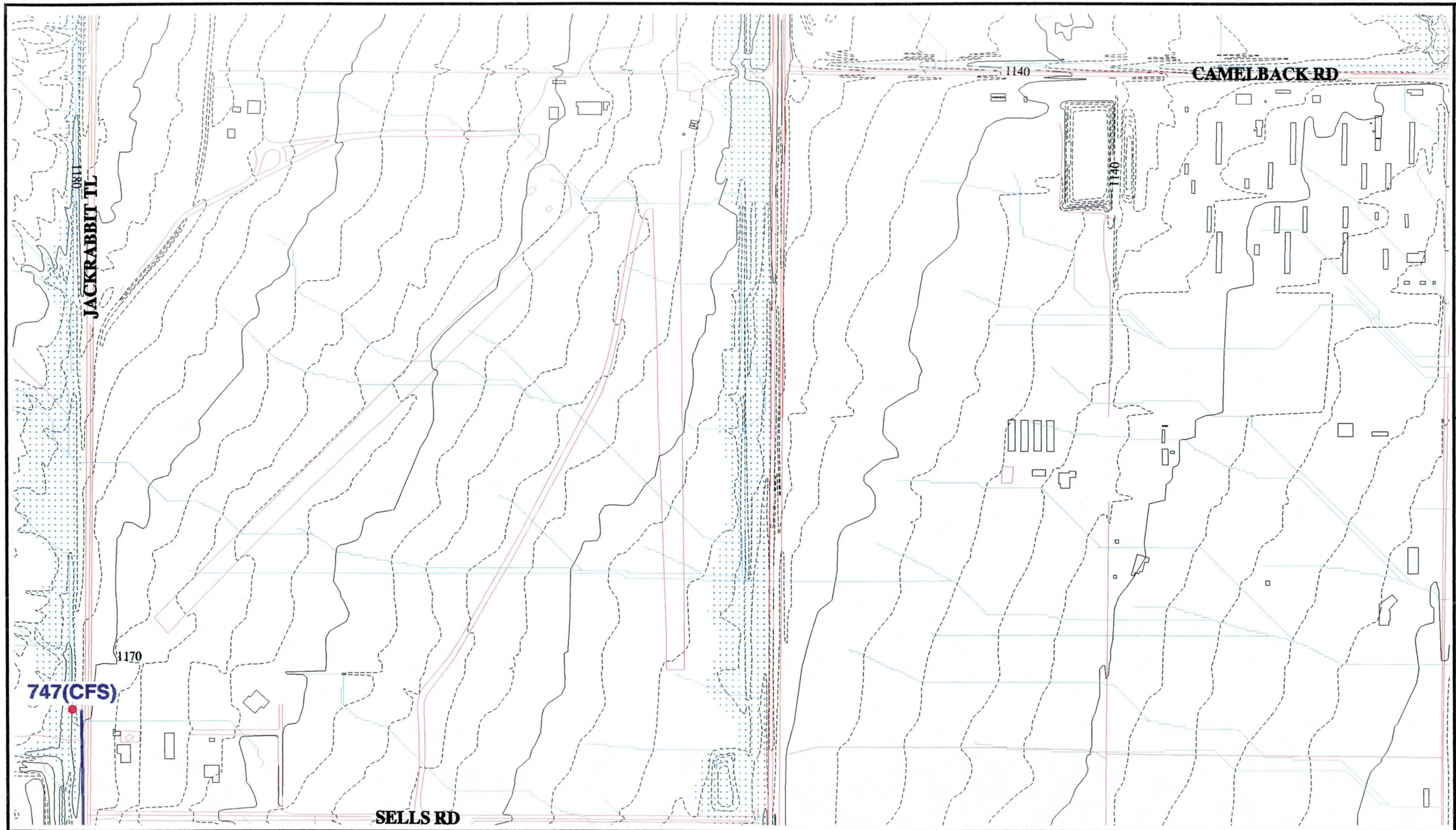

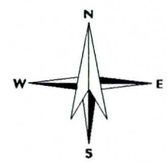

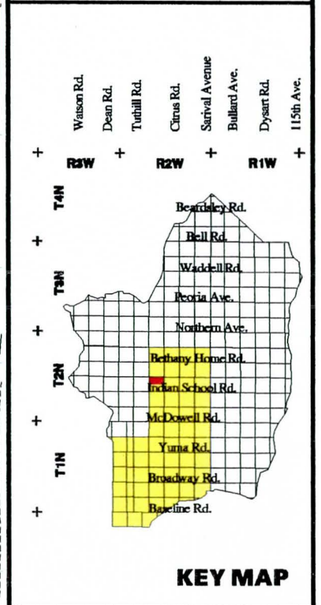

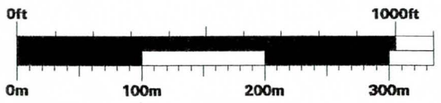

LEGEND

- FLOODPLAINS
- BUILDING FOOTPRINTS
- EXISTING ROADS
- FLOW DIRECTION
- CONCENTRATION POINTS
- DRAINAGE PATH

White Tanks / Agua Fria

Area Drainage Master Study

Book 3

North 1/2 of Section 21, Range 2 West, Township 2 North

EXISTING DRAINAGE CONDITIONS

Flood Control District of Maricopa County
2801 West Durango
Phoenix, Arizona 85009
Telephone: 602/506-1501
Fax: 602/506-4601

Figure	Date	Contour Interval	Scale
17	November 1996	2 Feet	1" = 400'

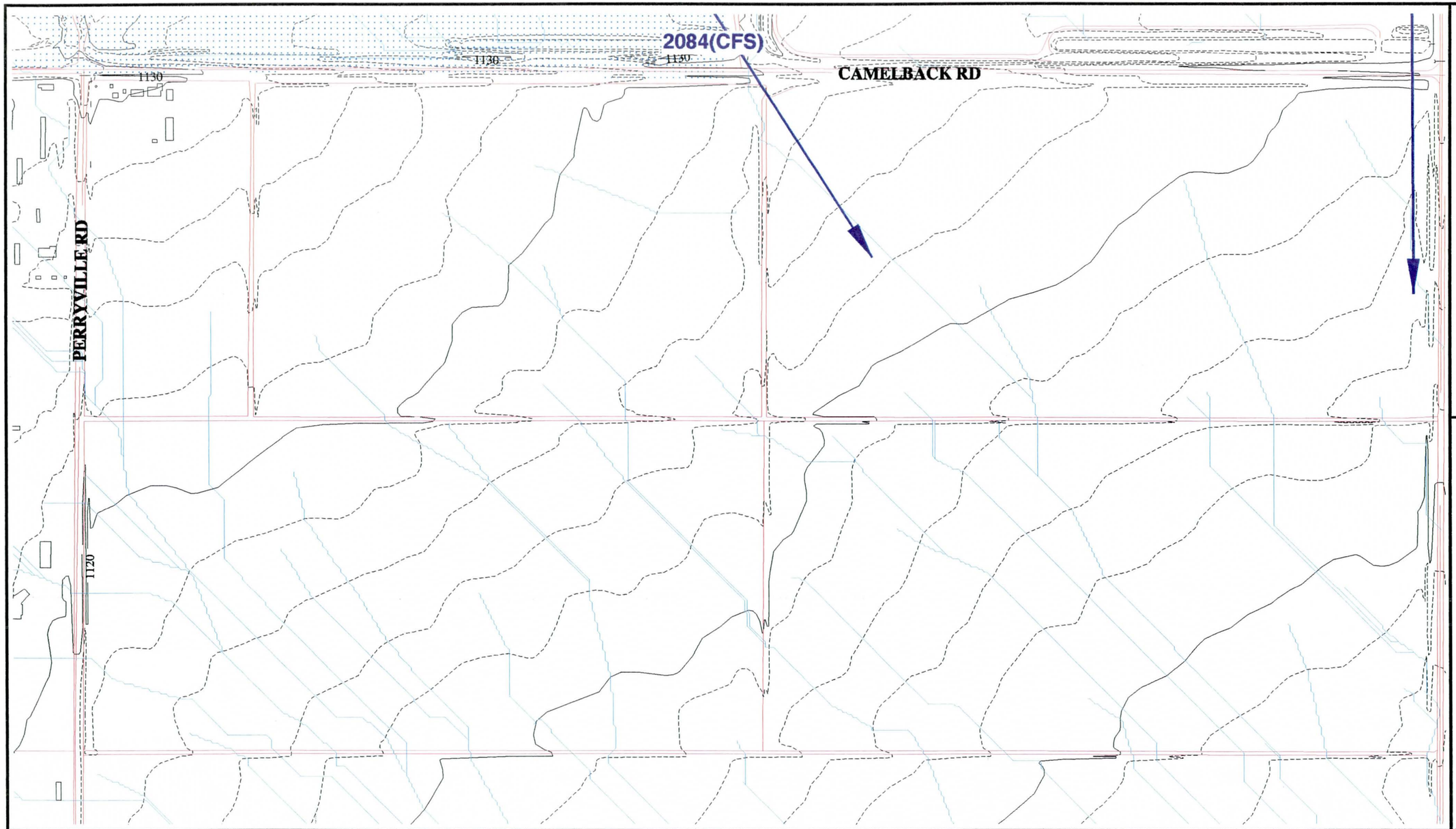

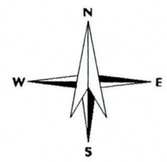

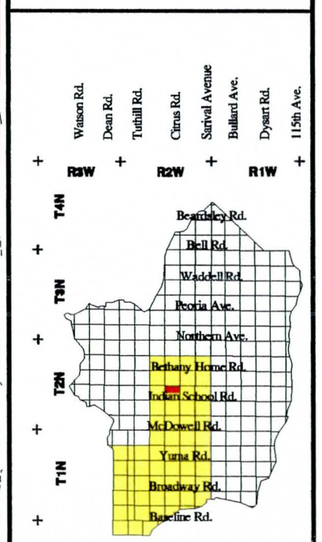

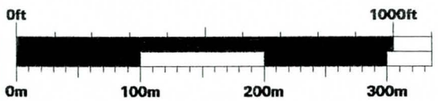

GRAPHIC SCALE

LEGEND

- FLOODPLAINS
- BUILDING FOOTPRINTS
- EXISTING ROADS
- FLOW DIRECTION
- CONCENTRATION POINTS
- DRAINAGE PATH

White Tanks / Agua Fria

Area Drainage Master Study

Book 3

North 1/2 of Section 22, Range 2 West, Township 2 North

EXISTING DRAINAGE CONDITIONS

Flood Control District of Maricopa County
2801 West Durango
Phoenix, Arizona 85009
Telephone: 602/506-1501
Fax: 602/506-4601

Figure	Date	Contour Interval	Scale
18	November 1996	2 Feet	1" = 400'

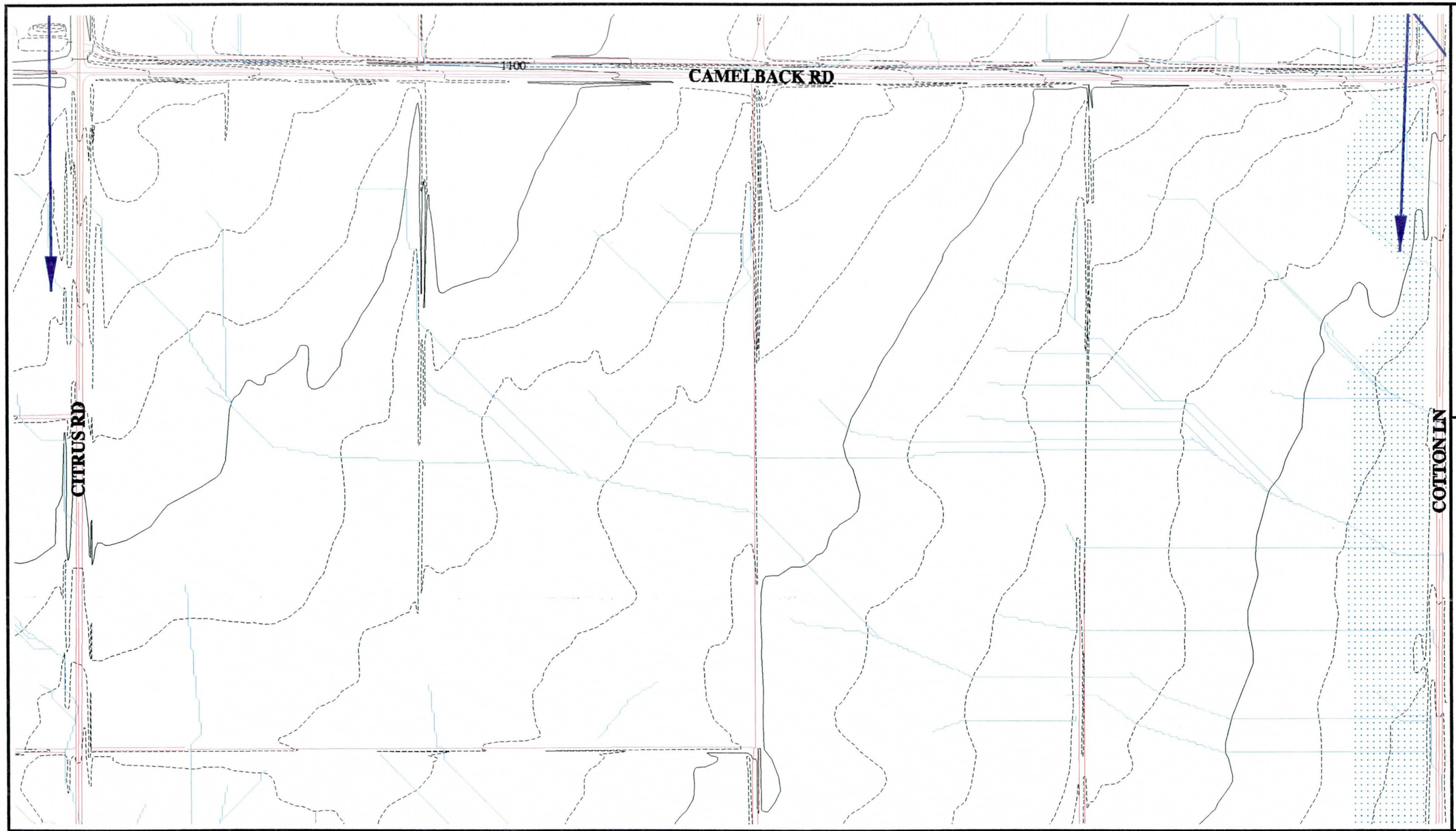



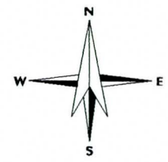

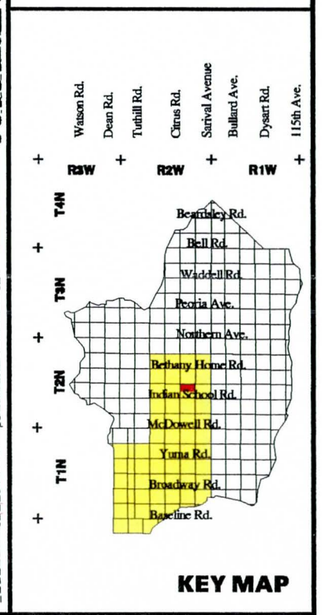

KEY MAP

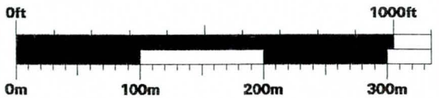

GRAPHIC SCALE

LEGEND

- FLOODPLAINS
- BUILDING FOOTPRINTS
- EXISTING ROADS
- FLOW DIRECTION
- CONCENTRATION POINTS
- DRAINAGE PATH

White Tanks / Agua Fria

Area Drainage Master Study

Book 3

North 1/2 of Section 23, Range 2 West, Township 2 North

EXISTING DRAINAGE CONDITIONS

Flood Control District of Maricopa County
2801 West Durango
Phoenix, Arizona 85009
Telephone: 602/506-1501
Fax: 602/506-4601

Figure	Date	Contour Interval	Scale
19	November 1996	2 Feet	1" = 400'

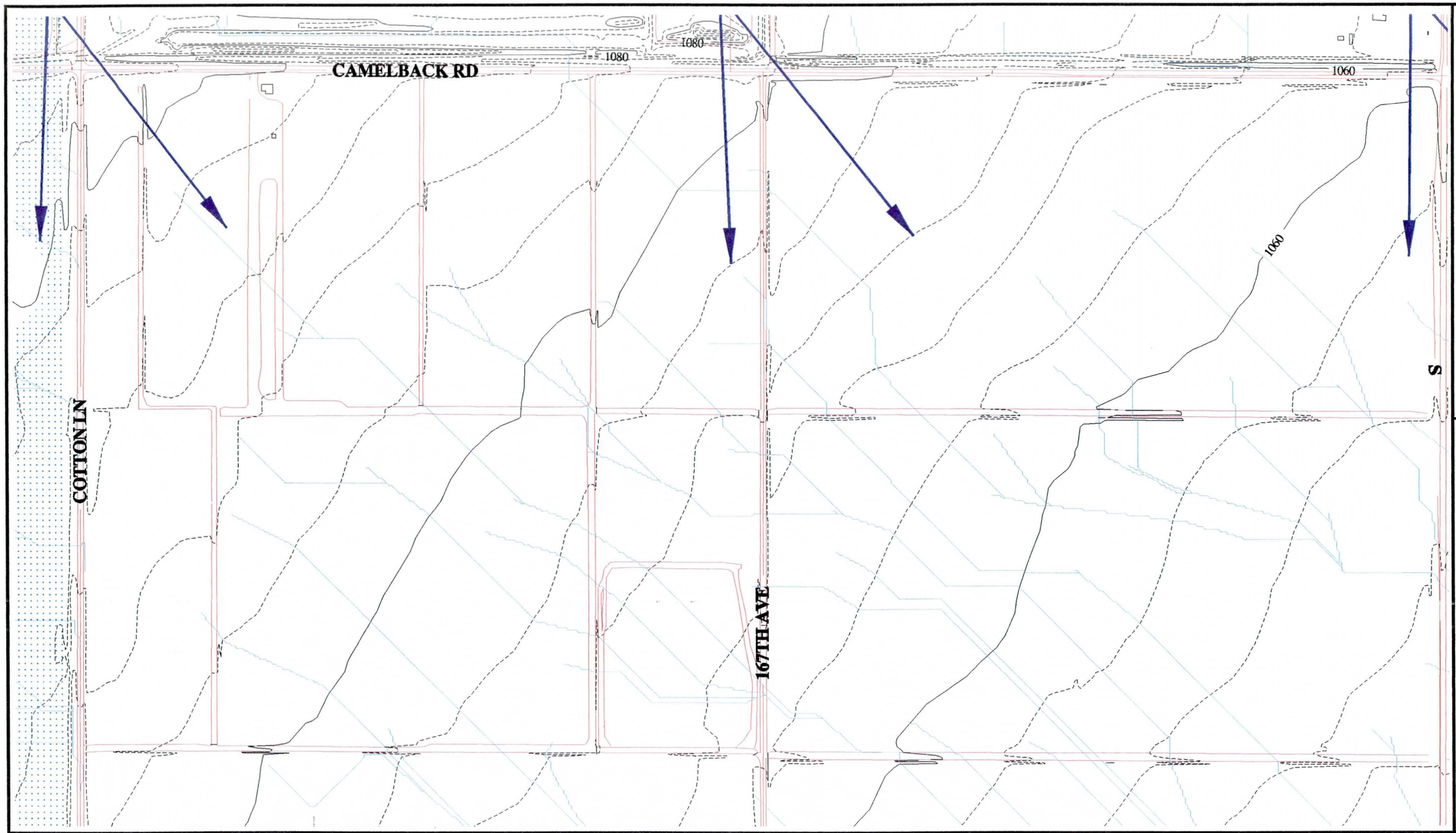

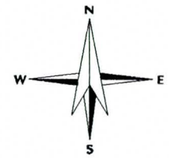

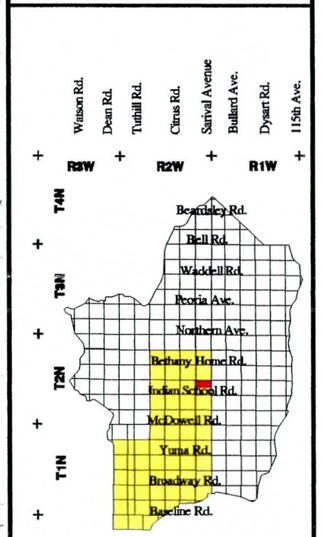

KEY MAP

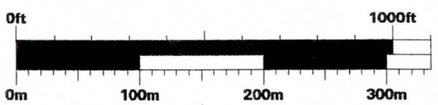

GRAPHIC SCALE

LEGEND

- FLOODPLAINS
- BUILDING FOOTPRINTS
- EXISTING ROADS
- FLOW DIRECTION
- CONCENTRATION POINTS
- DRAINAGE PATH

White Tanks / Agua Fria

Area Drainage Master Study

Book 3

North 1/2 of Section 24, Range 2 West, Township 2 North

EXISTING DRAINAGE CONDITIONS

Flood Control District of Maricopa County

2801 West Durango
Phoenix, Arizona 85009
Telephone: 602/506-1501
Fax: 602/506-4601

Figure	Date	Contour Interval	Scale
20	November 1996	2 Feet	1" = 400'

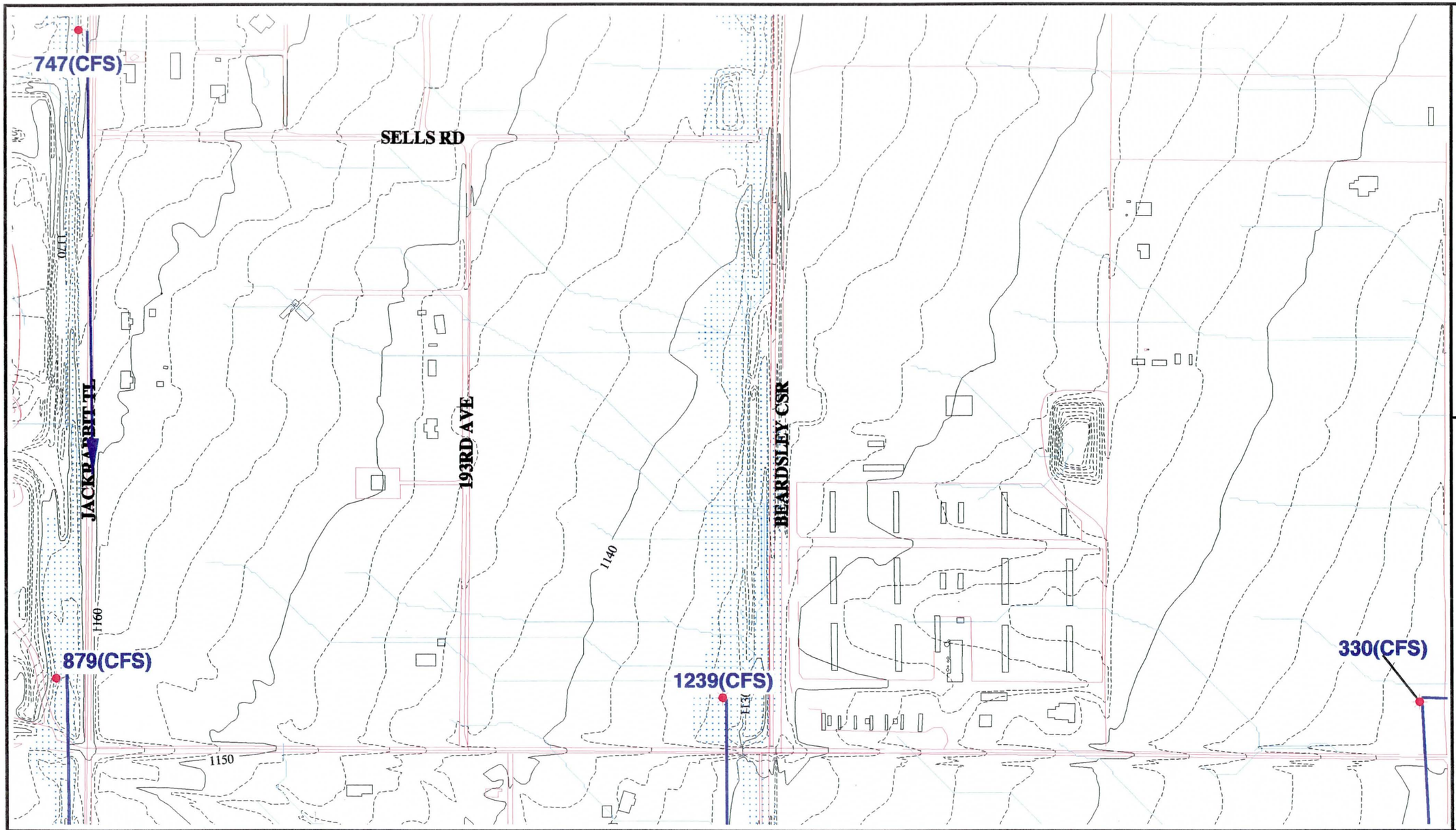

Flood Control District of Maricopa County
Geographic Information System

N
W
E
S

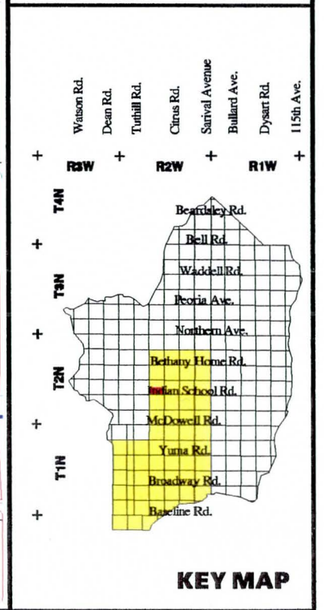

KEY MAP

0ft 1000ft
0m 100m 200m 300m

GRAPHIC SCALE

LEGEND

- FLOODPLAINS
- BUILDING FOOTPRINTS
- EXISTING ROADS
- FLOW DIRECTION
- CONCENTRATION POINTS
- DRAINAGE PATH

White Tanks / Agua Fria

Area Drainage Master Study

Book 3

South 1/2 of Section 21, Range 2 West, Township 2 North

EXISTING DRAINAGE CONDITIONS

Flood Control District of Maricopa County

2801 West Durango
Phoenix, Arizona 85009
Telephone: 602/506-1501
Fax: 602/506-4601

Figure	Date	Contour Interval	Scale
21	November 1996	2 Feet	1" = 400'

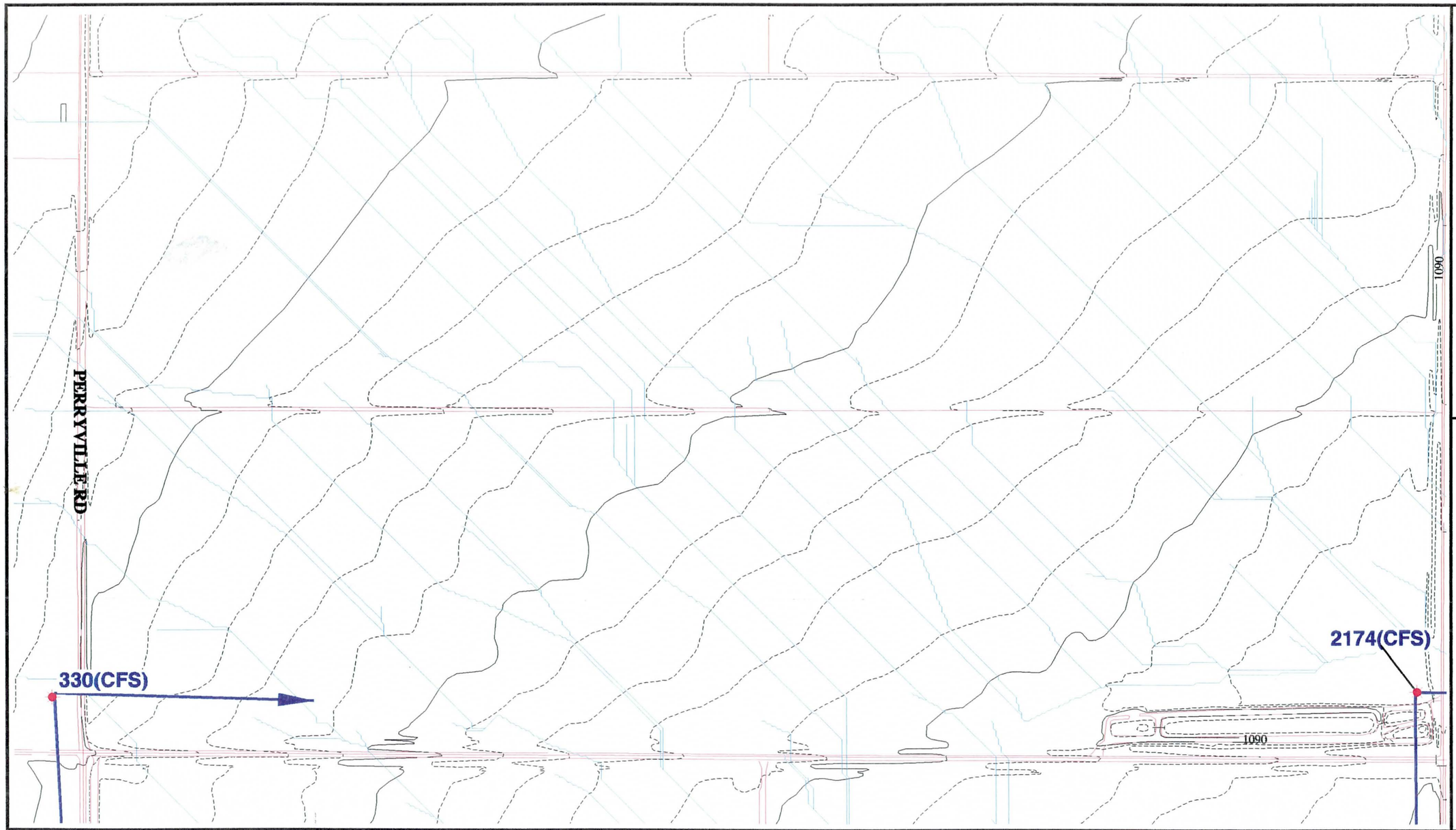

Flood Control District of Maricopa County
Geographic Information System

N
W
E
S

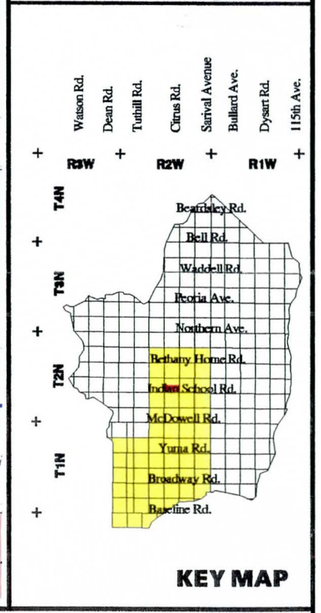

KEY MAP

0ft 1000ft
0m 100m 200m 300m

GRAPHIC SCALE

LEGEND

- FLOODPLAINS
- BUILDING FOOTPRINTS
- EXISTING ROADS
- FLOW DIRECTION
- CONCENTRATION POINTS
- DRAINAGE PATH

White Tanks / Agua Fria

Area Drainage Master Study

Book 3

South 1/2 of Section 22, Range 2 West, Township 2 North

EXISTING DRAINAGE CONDITIONS

Flood Control District of Maricopa County

2801 West Durango
Phoenix, Arizona 85009
Telephone: 602/506-1501
Fax: 602/506-4601

Figure	Date	Contour Interval	Scale
22	November 1996	2 Feet	1" = 400'

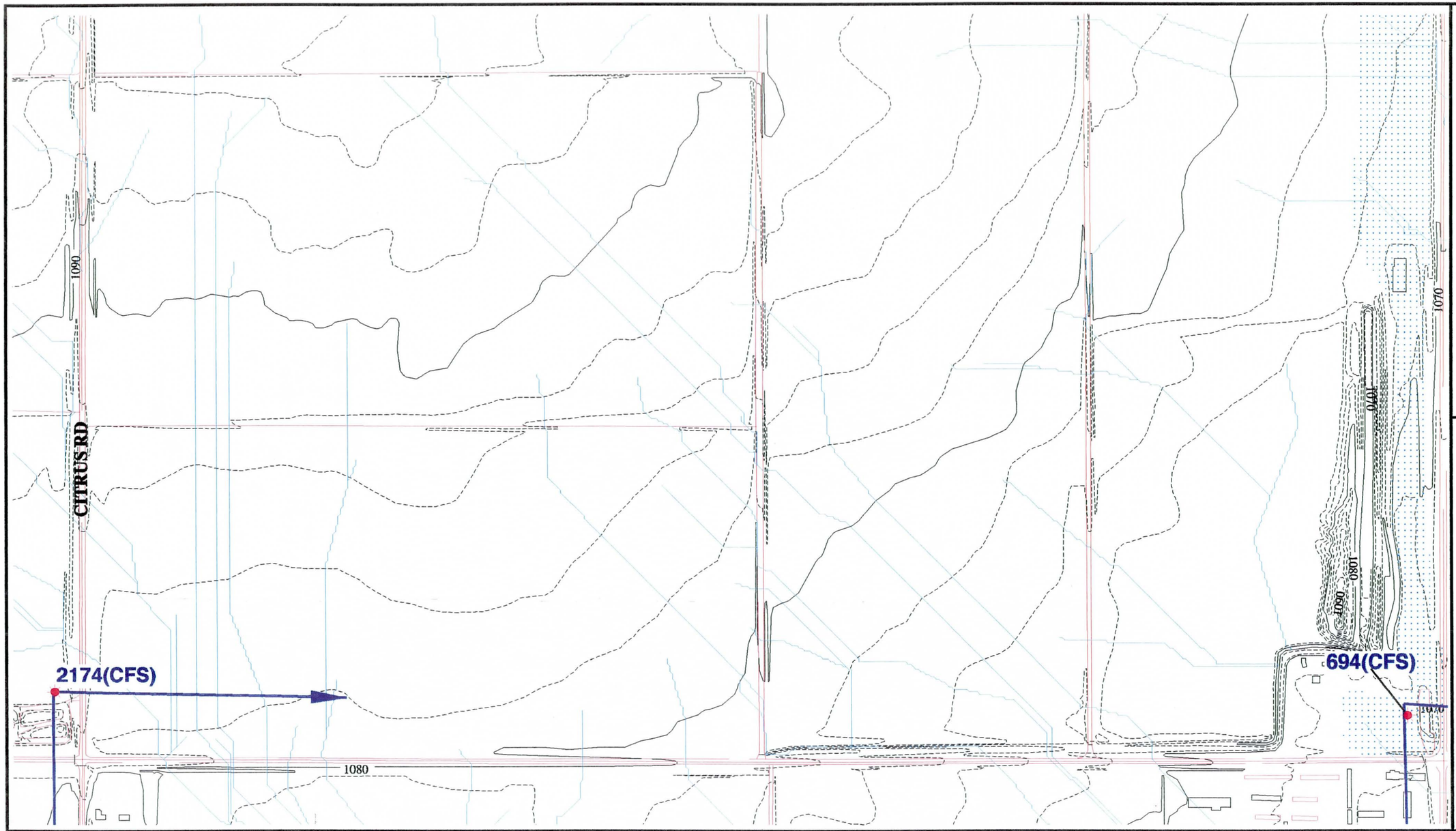

Flood Control District of Maricopa County
Geographic Information System

N
W
E
S

R3W + R2W + R1W +
T4N +
T3N +
T2N +
T1N +
Watson Rd.
Dean Rd.
Tuthill Rd.
Citrus Rd.
Sarival Avenue
Bullard Ave.
Dysart Rd.
115th Ave.
Beardsley Rd.
Bell Rd.
Waddell Rd.
Peoria Ave.
Northern Ave.
Bethany Home Rd.
Indian School Rd.
McDowell Rd.
Yuma Rd.
Broadway Rd.
Baseline Rd.

KEY MAP

0ft 1000ft
0m 100m 200m 300m

GRAPHIC SCALE

LEGEND

- FLOODPLAINS
- BUILDING FOOTPRINTS
- EXISTING ROADS
- FLOW DIRECTION
- CONCENTRATION POINTS
- DRAINAGE PATH

White Tanks / Agua Fria

Area Drainage Master Study

Book 3

South 1/2 of Section 23, Range 2 West, Township 2 North

EXISTING DRAINAGE CONDITIONS

Flood Control District of Maricopa County
2801 West Durango
Phoenix, Arizona 85009
Telephone: 602/506-1501
Fax: 602/506-4601

Figure	Date	Contour Interval	Scale
23	November 1996	2 Feet	1" = 400'

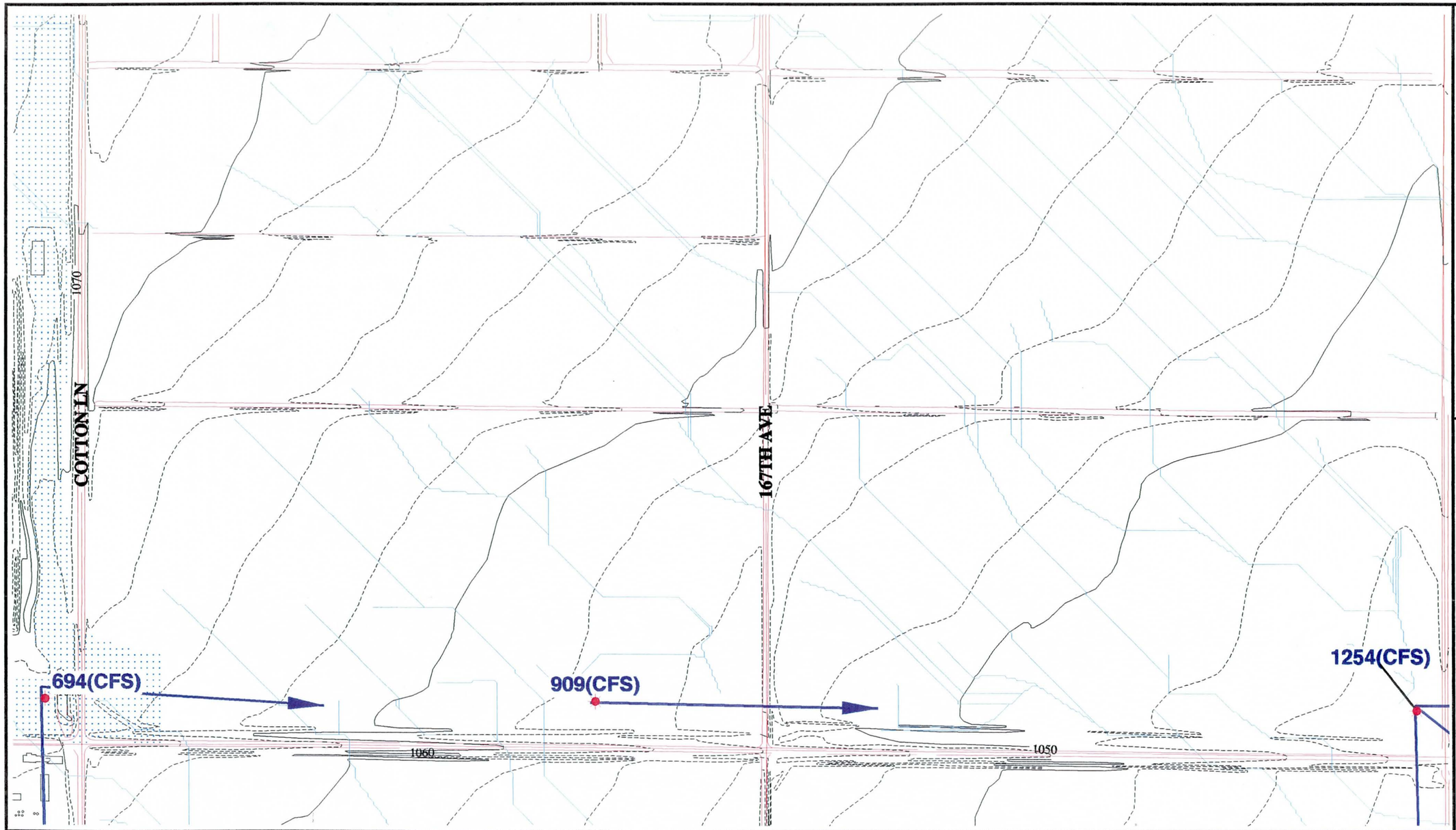

Flood Control District of Maricopa County
Geographic Information System

N
W
E
S

R3W R2W R1W
T4N T3N T2N T1N
Watson Rd.
Dean Rd.
Tuthill Rd.
Citrus Rd.
Sarival Avenue
Ballard Ave.
Dysart Rd.
115th Ave.
Beardsley Rd.
Bell Rd.
Waddell Rd.
Peoria Ave.
Northern Ave.
Bethany Home Rd.
Indian School Rd.
McDowell Rd.
Yuma Rd.
Broadway Rd.
Baseline Rd.

KEY MAP

0ft 1000ft
0m 100m 200m 300m

GRAPHIC SCALE

LEGEND
FLOODPLAINS
BUILDING FOOTPRINTS
EXISTING ROADS
FLOW DIRECTION
CONCENTRATION POINTS
DRAINAGE PATH

White Tanks / Agua Fria
Area Drainage Master Study
Book 3

South 1/2 of Section 24, Range 2 West, Township 2 North

EXISTING DRAINAGE CONDITIONS

Flood Control District of Maricopa County
2801 West Durango
Phoenix, Arizona 85009
Telephone: 602/506-1501
Fax: 602/506-4601

Figure	Date	Contour Interval	Scale
24	November 1996	2 Feet	1" = 400'

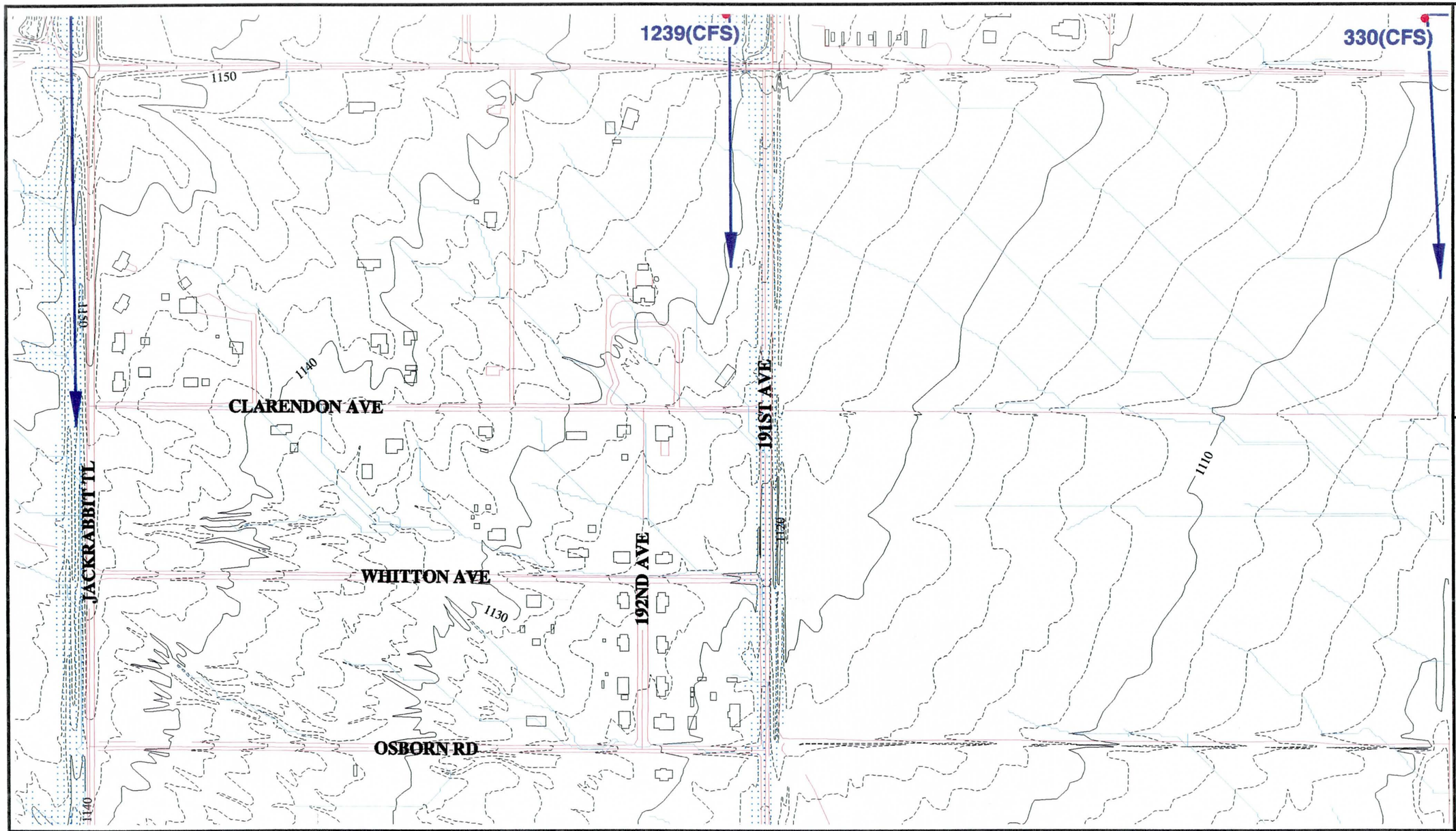

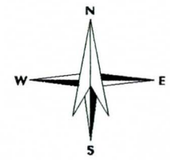

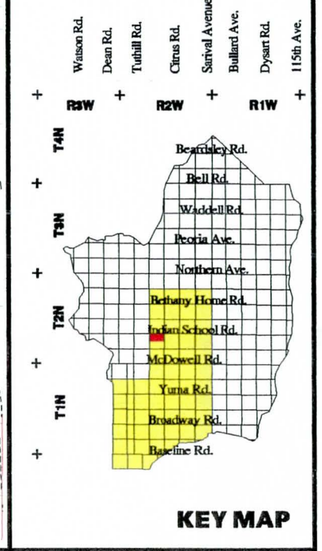

KEY MAP



GRAPHIC SCALE

LEGEND

- FLOODPLAINS
- BUILDING FOOTPRINTS
- EXISTING ROADS
- FLOW DIRECTION
- CONCENTRATION POINTS
- DRAINAGE PATH

White Tanks / Agua Fria

Area Drainage Master Study

Book 3

North 1/2 of Section 28, Range 2 West, Township 2 North

EXISTING DRAINAGE CONDITIONS

Flood Control District of Maricopa County

2801 West Durango
Phoenix, Arizona 85009
Telephone: 602/506-1501
Fax: 602/506-4601

Figure	Date	Contour Interval	Scale
25	November 1996	2 Feet	1" = 400'

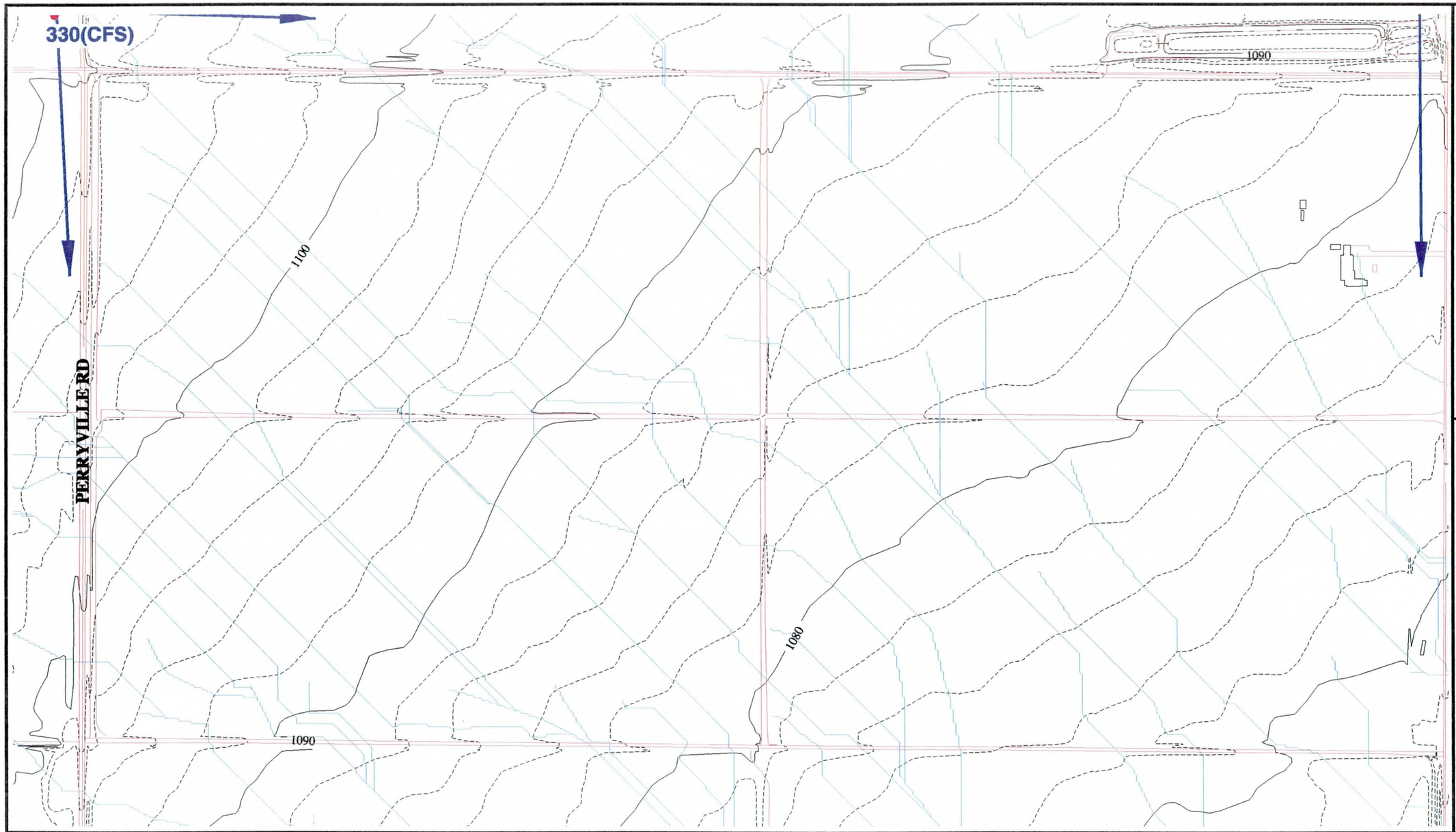

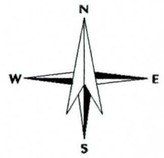

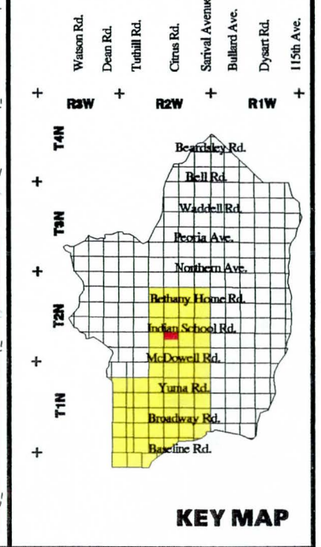



GRAPHIC SCALE

LEGEND

- FLOODPLAINS
- BUILDING FOOTPRINTS
- EXISTING ROADS
- FLOW DIRECTION
- CONCENTRATION POINTS
- DRAINAGE PATH

White Tanks / Agua Fria

Area Drainage Master Study

Book 3

North 1/2 of Section 27, Range 2 West, Township 2 North

EXISTING DRAINAGE CONDITIONS

Flood Control District of Maricopa County
2801 West Durango
Phoenix, Arizona 85009
Telephone: 602/506-1501
Fax: 602/506-4601

Figure	Date	Contour Interval	Scale
26	November 1996	2 Feet	1" = 400'

Flood Control District of Maricopa County
Geographic Information System

N
W
E
S

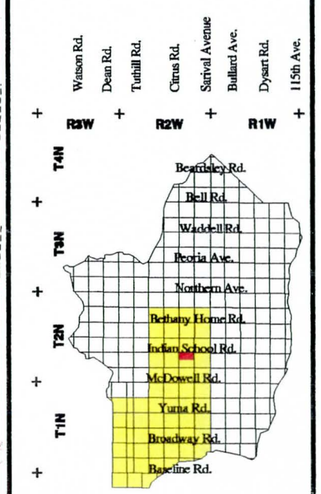

KEY MAP

0ft 1000ft
0m 100m 200m 300m

GRAPHIC SCALE

LEGEND

- FLOODPLAINS
- BUILDING FOOTPRINTS
- EXISTING ROADS
- FLOW DIRECTION
- CONCENTRATION POINTS
- DRAINAGE PATH

White Tanks / Agua Fria

Area Drainage Master Study

Book 3

North 1/2 of Section 26, Range 2 West, Township 2 North

EXISTING DRAINAGE CONDITIONS

Flood Control District of Maricopa County
2801 West Durango
Phoenix, Arizona 85009
Telephone: 602/506-1501
Fax: 602/506-4601

Figure	Date	Contour Interval	Scale
27	November 1996	2 Feet	1" = 400'

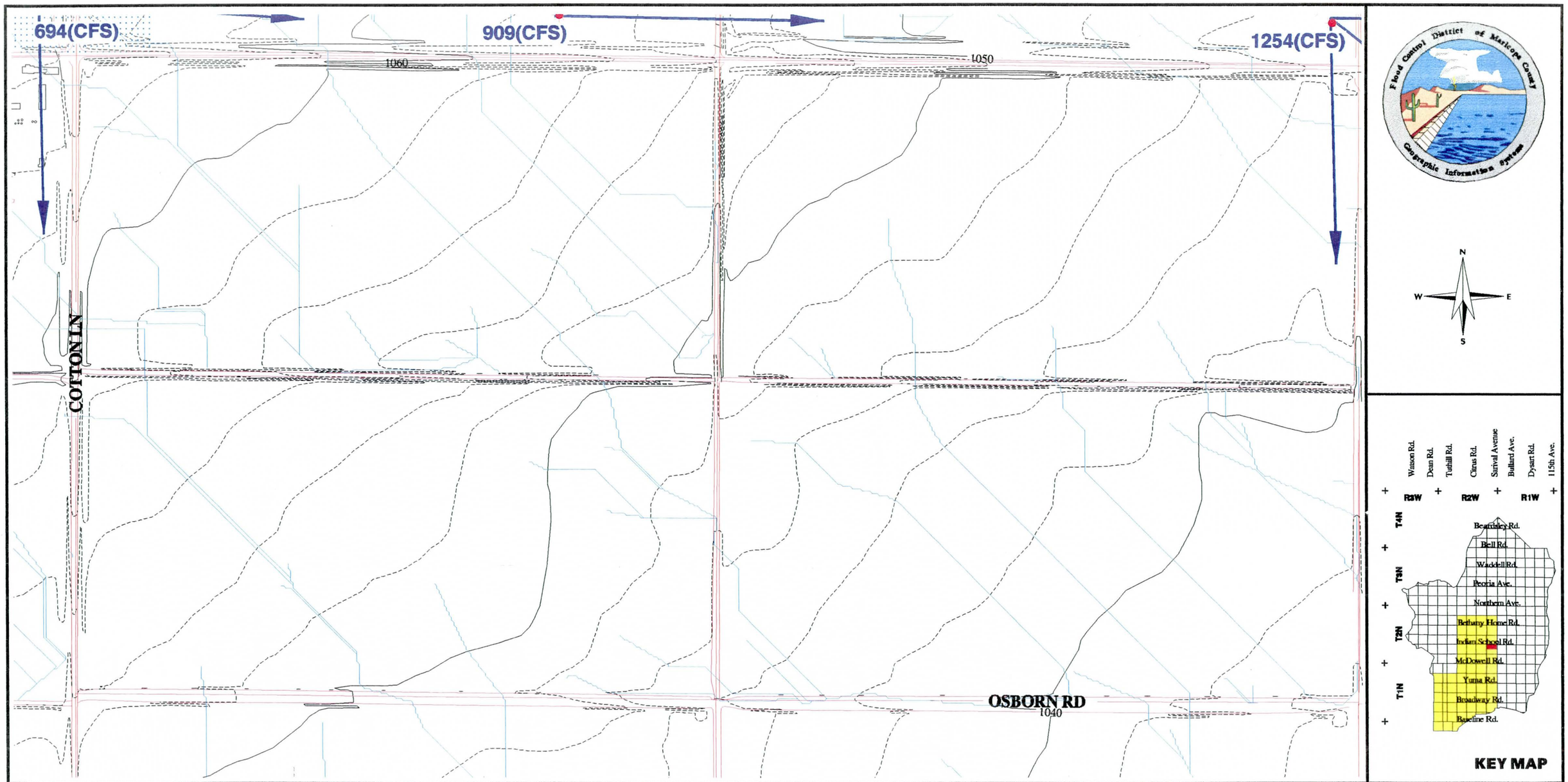

0ft 1000ft
0m 100m 200m 300m

GRAPHIC SCALE

LEGEND

- FLOODPLAINS
- BUILDING FOOTPRINTS
- EXISTING ROADS
- FLOW DIRECTION
- CONCENTRATION POINTS
- DRAINAGE PATH

White Tanks / Agua Fria

Area Drainage Master Study

Book 3

North 1/2 of Section 25, Range 2 West, Township 2 North

EXISTING DRAINAGE CONDITIONS

Flood Control District of Maricopa County

2801 West Durango
Phoenix, Arizona 85009
Telephone: 602/506-1501
Fax: 602/506-4601

Figure	Date	Contour Interval	Scale
28	November 1996	2 Feet	1" = 400'

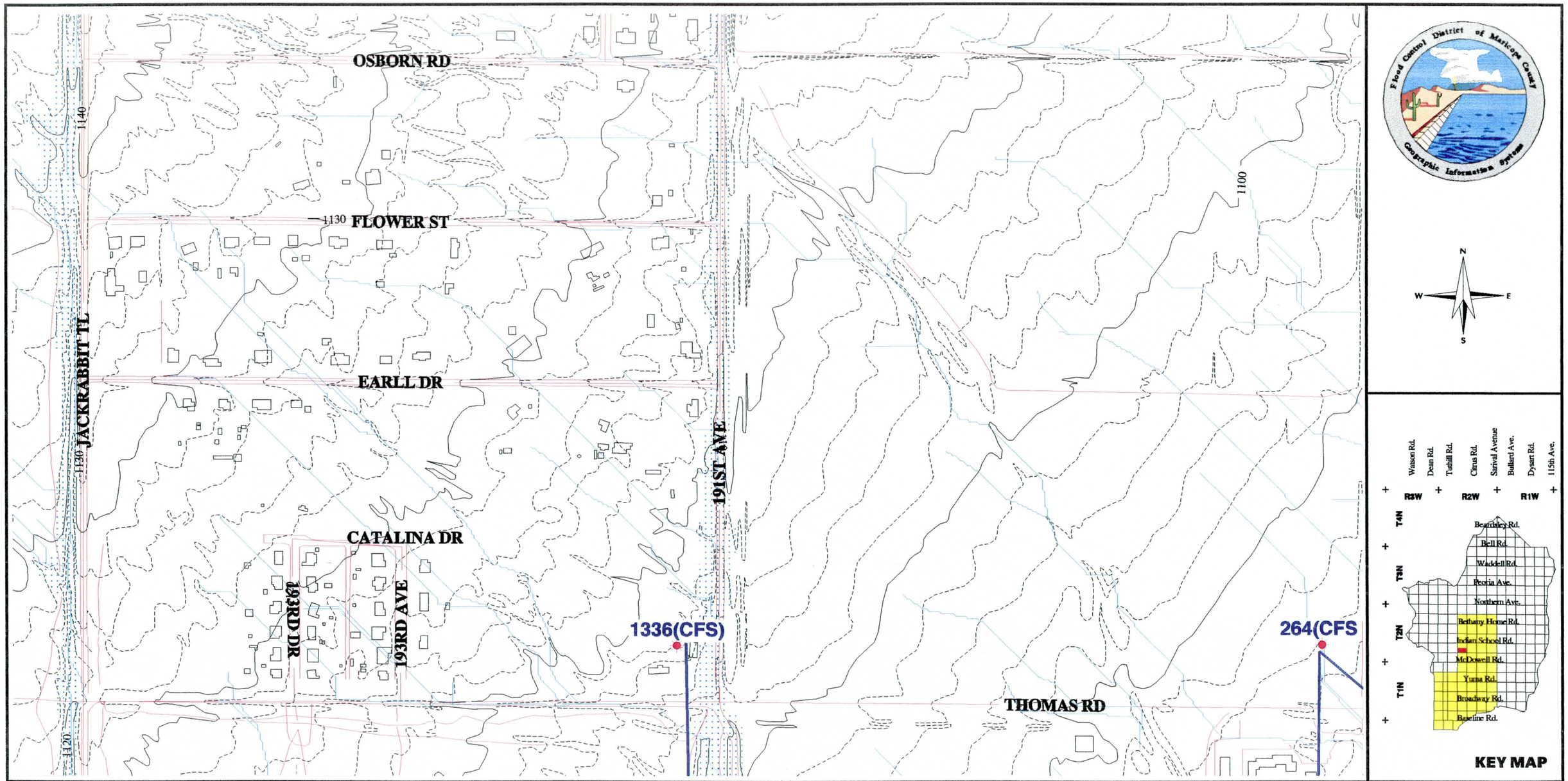

0ft 1000ft
0m 100m 200m 300m

GRAPHIC SCALE

LEGEND

- FLOODPLAINS
- BUILDING FOOTPRINTS
- EXISTING ROADS
- FLOW DIRECTION
- CONCENTRATION POINTS
- DRAINAGE PATH

White Tanks / Agua Fria

Area Drainage Master Study

Book 3

South 1/2 of Section 28, Range 2 West, Township 2 North

EXISTING DRAINAGE CONDITIONS

Flood Control District of Maricopa County

2801 West Durango
Phoenix, Arizona 85009
Telephone: 602/506-1501
Fax: 602/506-4601

Figure	Date	Contour Interval	Scale
29	November 1996	2 Feet	1" = 400'

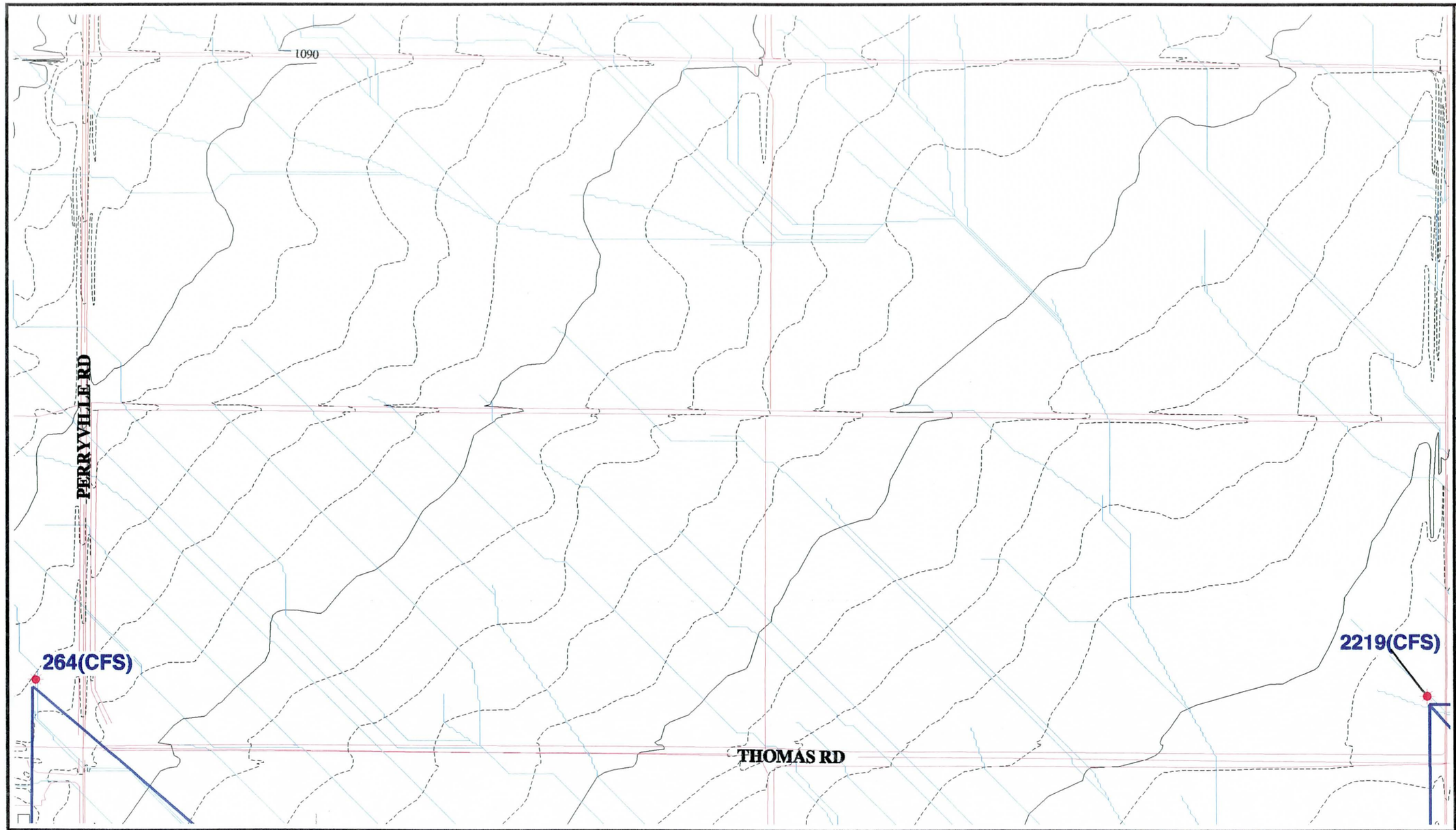

Flood Control District of Maricopa County
Geographic Information System

N
W
E
S

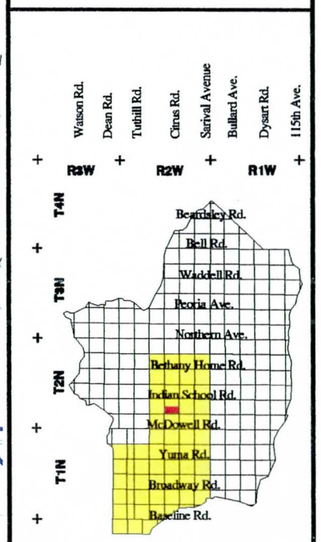

KEY MAP

0ft 1000ft
0m 100m 200m 300m

GRAPHIC SCALE

LEGEND

- FLOODPLAINS
- BUILDING FOOTPRINTS
- EXISTING ROADS
- FLOW DIRECTION
- CONCENTRATION POINTS
- DRAINAGE PATH

White Tanks / Agua Fria

Area Drainage Master Study

Book 3

South 1/2 of Section 27, Range 2 West, Township 2 North

EXISTING DRAINAGE CONDITIONS

Flood Control District of Maricopa County
2801 West Durango
Phoenix, Arizona 85009
Telephone: 602/506-1501
Fax: 602/506-4601

Figure	Date	Contour Interval	Scale
30	November 1996	2 Feet	1" = 400'

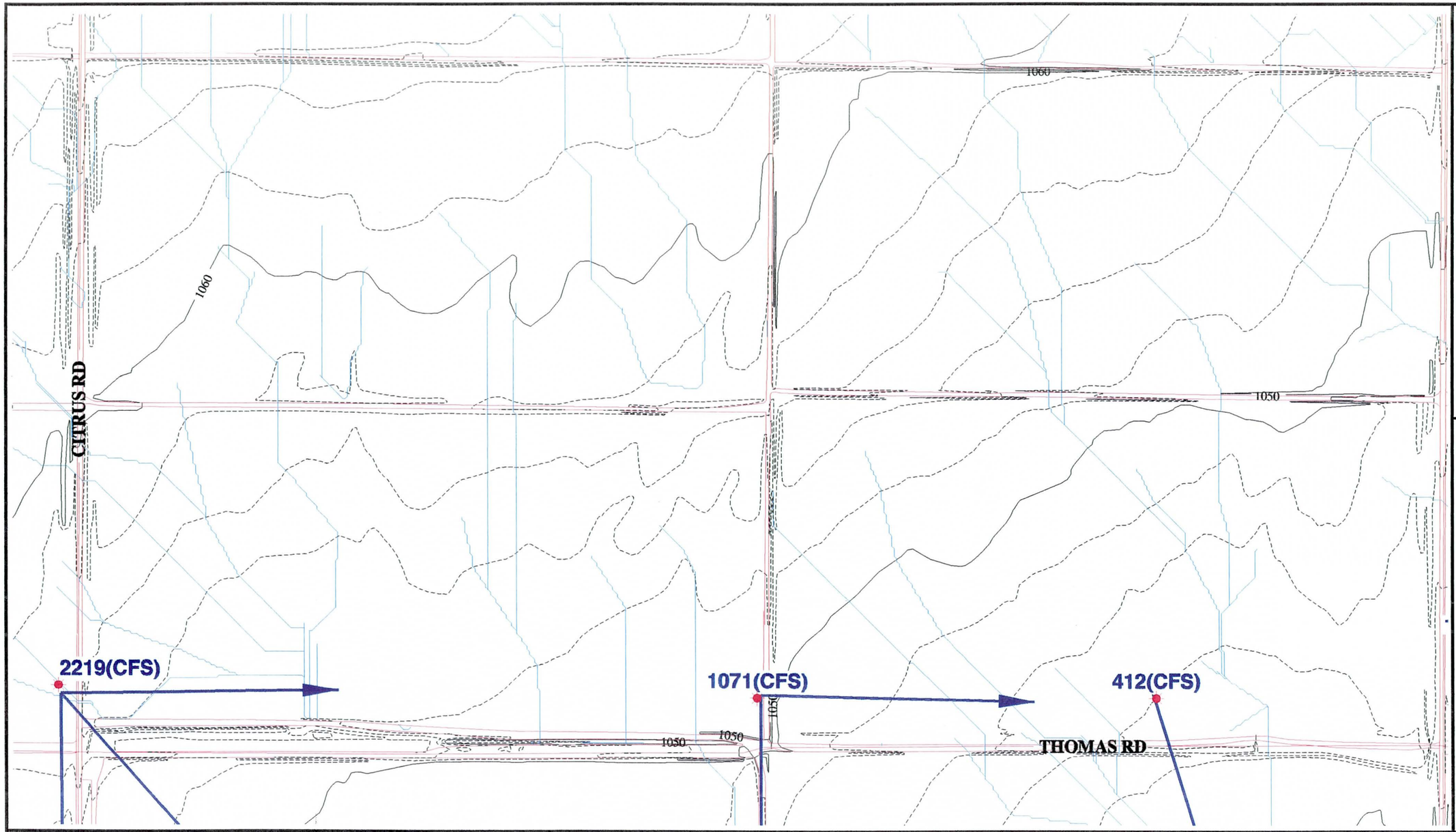

Flood Control District of Maricopa County
Geographic Information System

N
W E
S

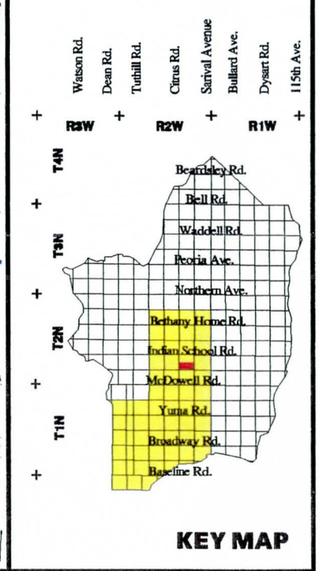

KEY MAP

0ft 1000ft
0m 100m 200m 300m

GRAPHIC SCALE

LEGEND

- FLOODPLAINS
- BUILDING FOOTPRINTS
- EXISTING ROADS
- FLOW DIRECTION
- CONCENTRATION POINTS
- DRAINAGE PATH

White Tanks / Agua Fria

Area Drainage Master Study

Book 3

South 1/2 of Section 26, Range 2 West, Township 2 North

EXISTING DRAINAGE CONDITIONS

Flood Control District of Maricopa County
2801 West Durango
Phoenix, Arizona 85009
Telephone: 602/506-1501
Fax: 602/506-4601

Figure	Date	Contour Interval	Scale
31	November 1996	2 Feet	1" = 400'

OSBORN RD
1040

COTTON LN
1050

167TH AVE

118(CFS)

604(CFS)

1030

1030

THOMAS RD
1030

Flood Control District of Maricopa County
Geographic Information System

N
W E
S

Watson Rd.
Dean Rd.
Tuthill Rd.
Citrus Rd.
Sarival Avenue
Bullard Ave.
Dysart Rd.
115th Ave.

R3W R2W R1W

T4N T3N T2N T1N

Beardsley Rd.
Bell Rd.
Waddell Rd.
Peoria Ave.
Northern Ave.
Bethany Home Rd.
Indian School Rd.
McDowell Rd.
Yuma Rd.
Broadway Rd.
Baseline Rd.

KEY MAP

0ft 1000ft
0m 100m 200m 300m

GRAPHIC SCALE

LEGEND
FLOODPLAINS
BUILDING FOOTPRINTS
EXISTING ROADS
FLOW DIRECTION
CONCENTRATION POINTS
DRAINAGE PATH

White Tanks / Agua Fria
Area Drainage Master Study
Book 3

South 1/2 of Section 25, Range 2 West, Township 2 North

EXISTING DRAINAGE CONDITIONS

Flood Control District of Maricopa County
2801 West Durango
Phoenix, Arizona 85009
Telephone: 602/506-1501
Fax: 602/506-4601

Figure	Date	Contour Interval	Scale
32	November 1996	2 Feet	1" = 400'

1336(CFS)

264(CFS

THOMAS RD

1258(CFS)

JACKRABBIT TL

1120

1110

1100

1090

1080

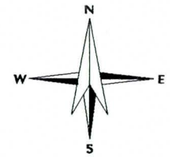

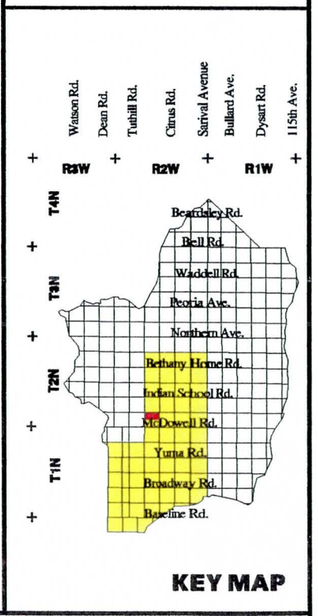

0ft 1000ft

0m 100m 200m 300m

GRAPHIC SCALE

LEGEND

- FLOODPLAINS
- BUILDING FOOTPRINTS
- EXISTING ROADS
- FLOW DIRECTION
- CONCENTRATION POINTS
- DRAINAGE PATH

White Tanks / Agua Fria

Area Drainage Master Study

Book 3

North 1/2 of Section 33, Range 2 West, Township 2 North

EXISTING DRAINAGE CONDITIONS

Flood Control District of Maricopa County
2801 West Durango
Phoenix, Arizona 85009
Telephone: 602/506-1501
Fax: 602/506-4601

Figure	Date	Contour Interval	Scale
33	November 1996	2 Feet	1" = 400'

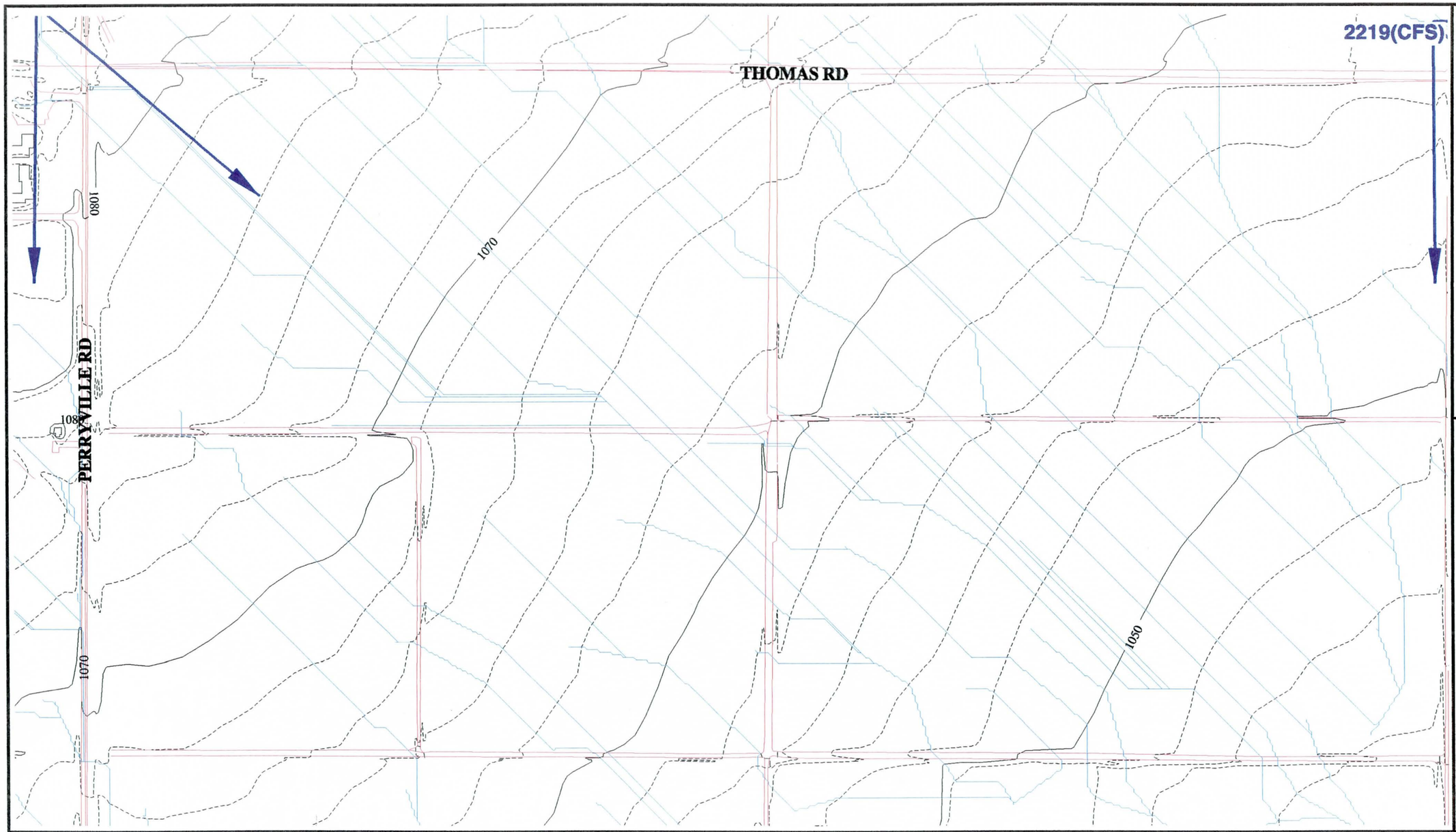



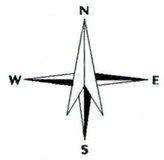

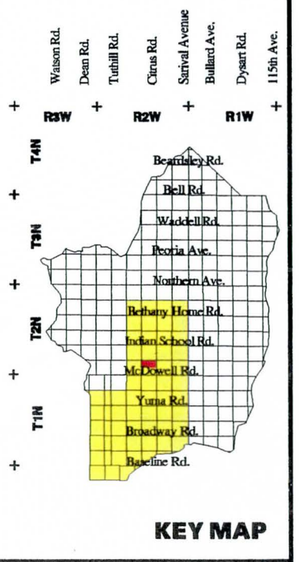

KEY MAP



GRAPHIC SCALE

LEGEND

- FLOODPLAINS
- BUILDING FOOTPRINTS
- EXISTING ROADS
- FLOW DIRECTION
- CONCENTRATION POINTS
- DRAINAGE PATH

White Tanks / Agua Fria

Area Drainage Master Study

Book 3

North 1/2 of Section 34, Range 2 West, Township 2 North

EXISTING DRAINAGE CONDITIONS

Flood Control District of Maricopa County
2801 West Durango
Phoenix, Arizona 85009
Telephone: 602/506-1501
Fax: 602/506-4601

Figure	Date	Contour Interval	Scale
34	November 1996	2 Feet	1" = 400'

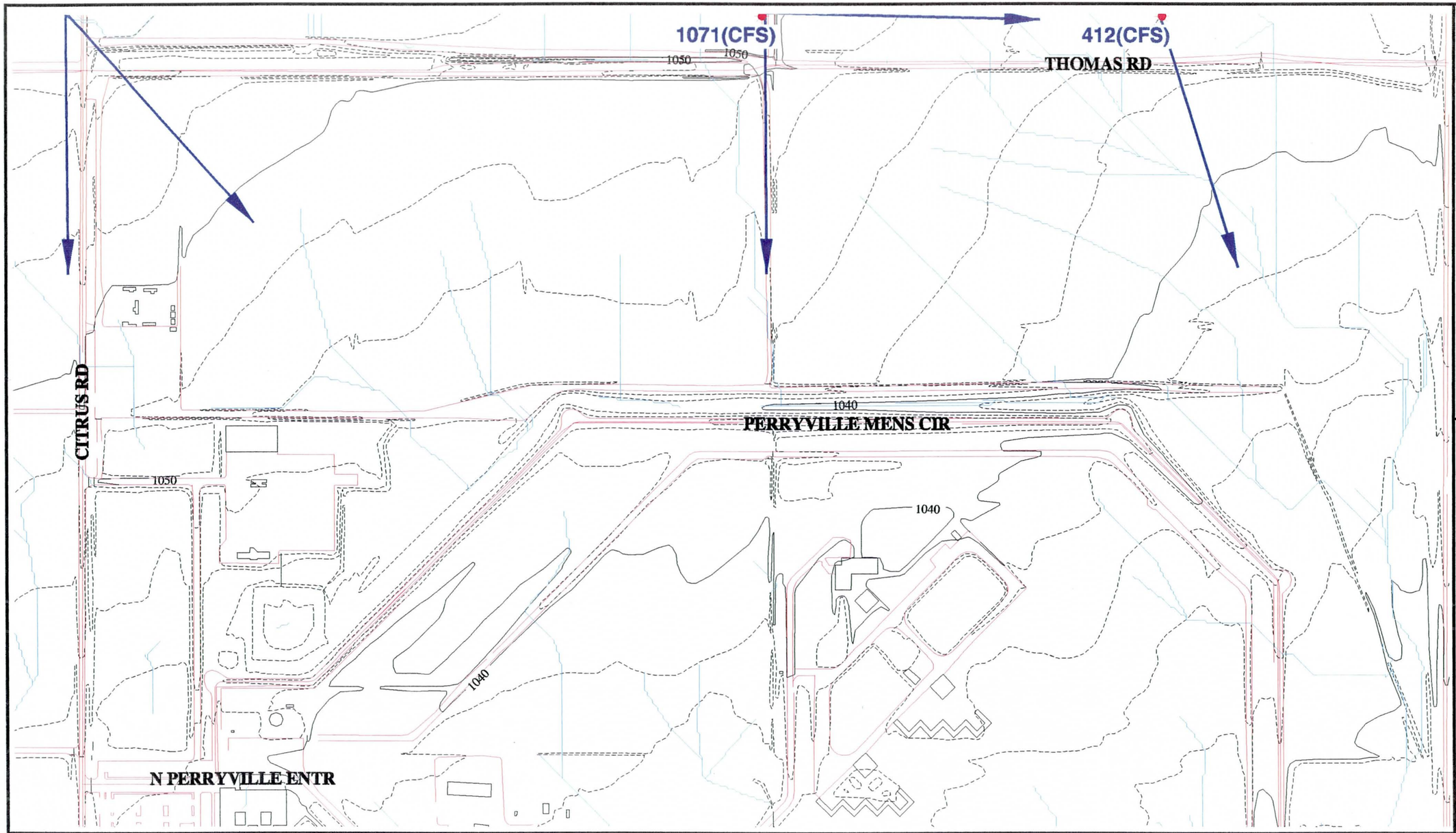

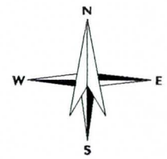

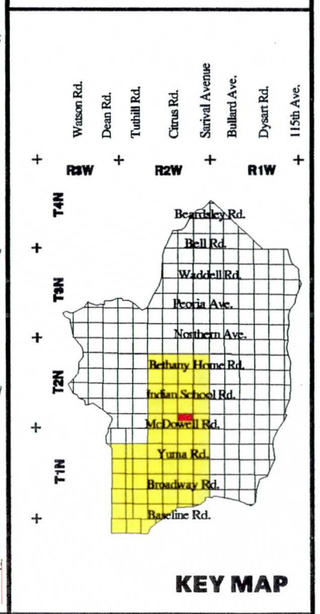



LEGEND

- FLOODPLAINS
- BUILDING FOOTPRINTS
- EXISTING ROADS
- FLOW DIRECTION
- CONCENTRATION POINTS
- DRAINAGE PATH

White Tanks / Agua Fria

Area Drainage Master Study

Book 3

North 1/2 of Section 35, Range 2 West, Township 2 North

EXISTING DRAINAGE CONDITIONS

Flood Control District of Maricopa County
2801 West Durango
Phoenix, Arizona 85009
Telephone: 602/506-1501
Fax: 602/506-4601

Figure	Date	Contour Interval	Scale
35	November 1996	2 Feet	1" = 400'

604(CFS)

THOMAS RD

1030

COTTON LN

167TH AVE

1030

1020

N

W E

S

Flood Control District of Maricopa County
Geographic Information System

R3W R2W R1W

T4N T3N T2N T1N

Watson Rd.
Dean Rd.
Tuthill Rd.
Citrus Rd.
Sarival Avenue
Bullard Ave.
Dysart Rd.
115th Ave.
Beardsley Rd.
Bell Rd.
Waddell Rd.
Peoria Ave.
Northern Ave.
Bethany Home Rd.
Indian School Rd.
McDowell Rd.
Yuma Rd.
Broadway Rd.
Baseline Rd.

KEY MAP

0ft 1000ft

0m 100m 200m 300m

GRAPHIC SCALE

LEGEND

- FLOODPLAINS
- BUILDING FOOTPRINTS
- EXISTING ROADS
- FLOW DIRECTION
- CONCENTRATION POINTS
- DRAINAGE PATH

White Tanks / Agua Fria

Area Drainage Master Study

Book 3

North 1/2 of Section 36, Range 2 West, Township 2 North

EXISTING DRAINAGE CONDITIONS

Flood Control District of Maricopa County

2801 West Durango
Phoenix, Arizona 85009
Telephone: 602/506-1501
Fax: 602/506-4601

Figure	Date	Contour Interval	Scale
36	November 1996	2 Feet	1" = 400'

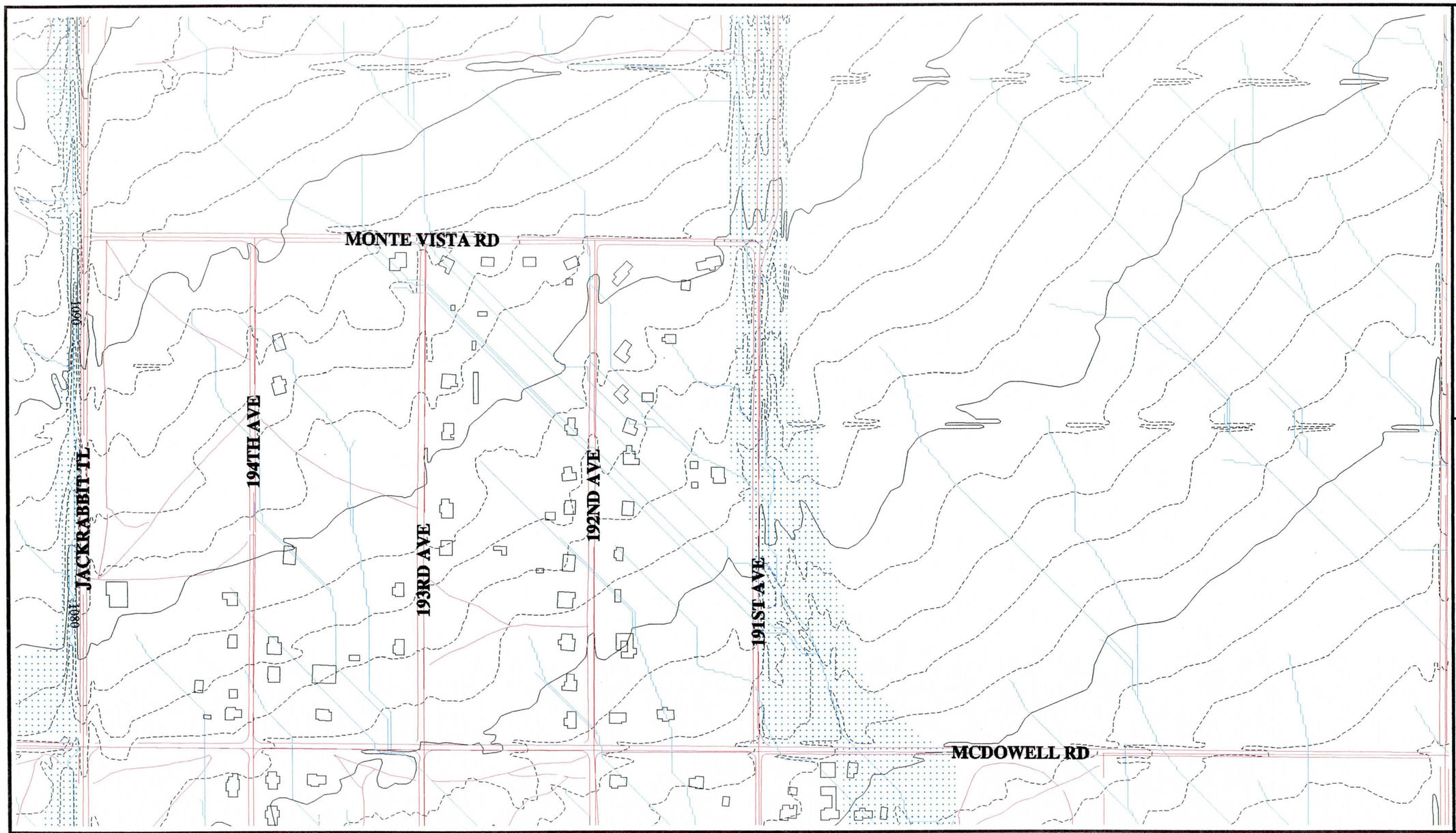

Flood Control District of Maricopa County
Geographic Information System

N
W
E
S

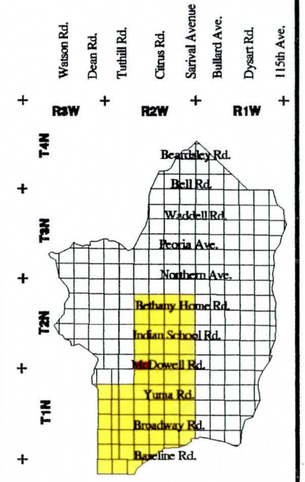

KEY MAP

0ft 1000ft
0m 100m 200m 300m

GRAPHIC SCALE

LEGEND

- FLOODPLAINS
- BUILDING FOOTPRINTS
- EXISTING ROADS
- FLOW DIRECTION
- CONCENTRATION POINTS
- DRAINAGE PATH

White Tanks / Agua Fria

Area Drainage Master Study

Book 3

South 1/2 of Section 33, Range 2 West, Township 2 North

EXISTING DRAINAGE CONDITIONS

Flood Control District of Maricopa County

2801 West Durango
Phoenix, Arizona 85009
Telephone: 602/506-1501
Fax: 602/506-4601

Figure	Date	Contour Interval	Scale
37	November 1996	2 Feet	1" = 400'

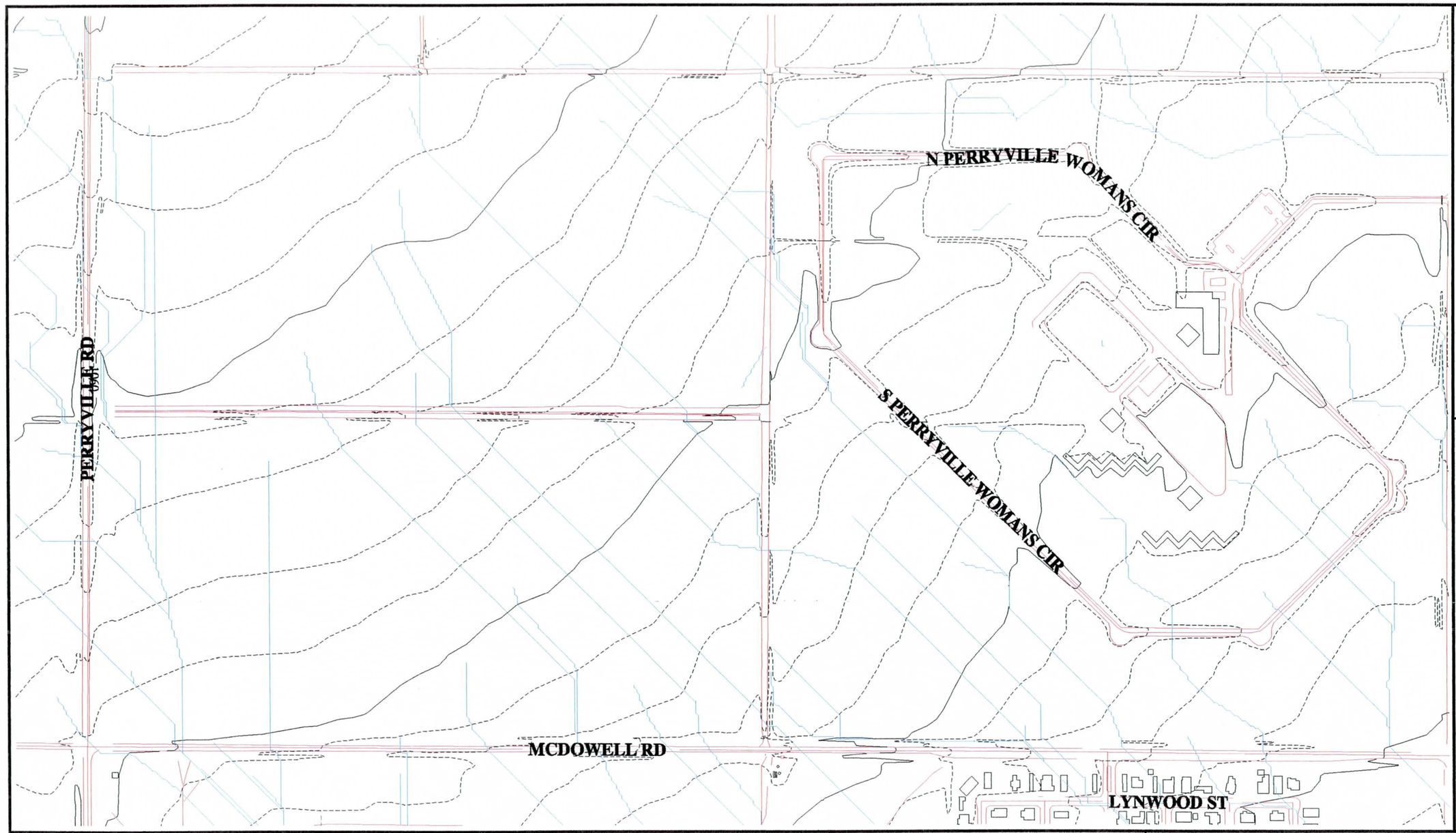

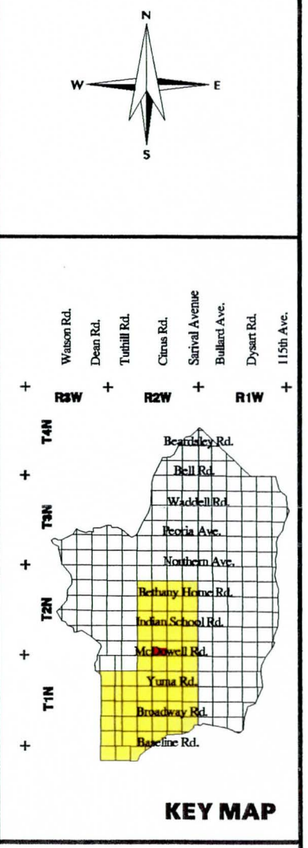

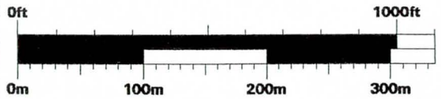

LEGEND

- FLOODPLAINS
- BUILDING FOOTPRINTS
- EXISTING ROADS
- FLOW DIRECTION
- CONCENTRATION POINTS
- DRAINAGE PATH

White Tanks / Agua Fria

Area Drainage Master Study

Book 3

South 1/2 of Section 34, Range 2 West, Township 2 North

EXISTING DRAINAGE CONDITIONS

Flood Control District of Maricopa County
2801 West Durango
Phoenix, Arizona 85009
Telephone: 602/506-1501
Fax: 602/506-4601

Figure	Date	Contour Interval	Scale
38	November 1996	2 Feet	1" = 400'

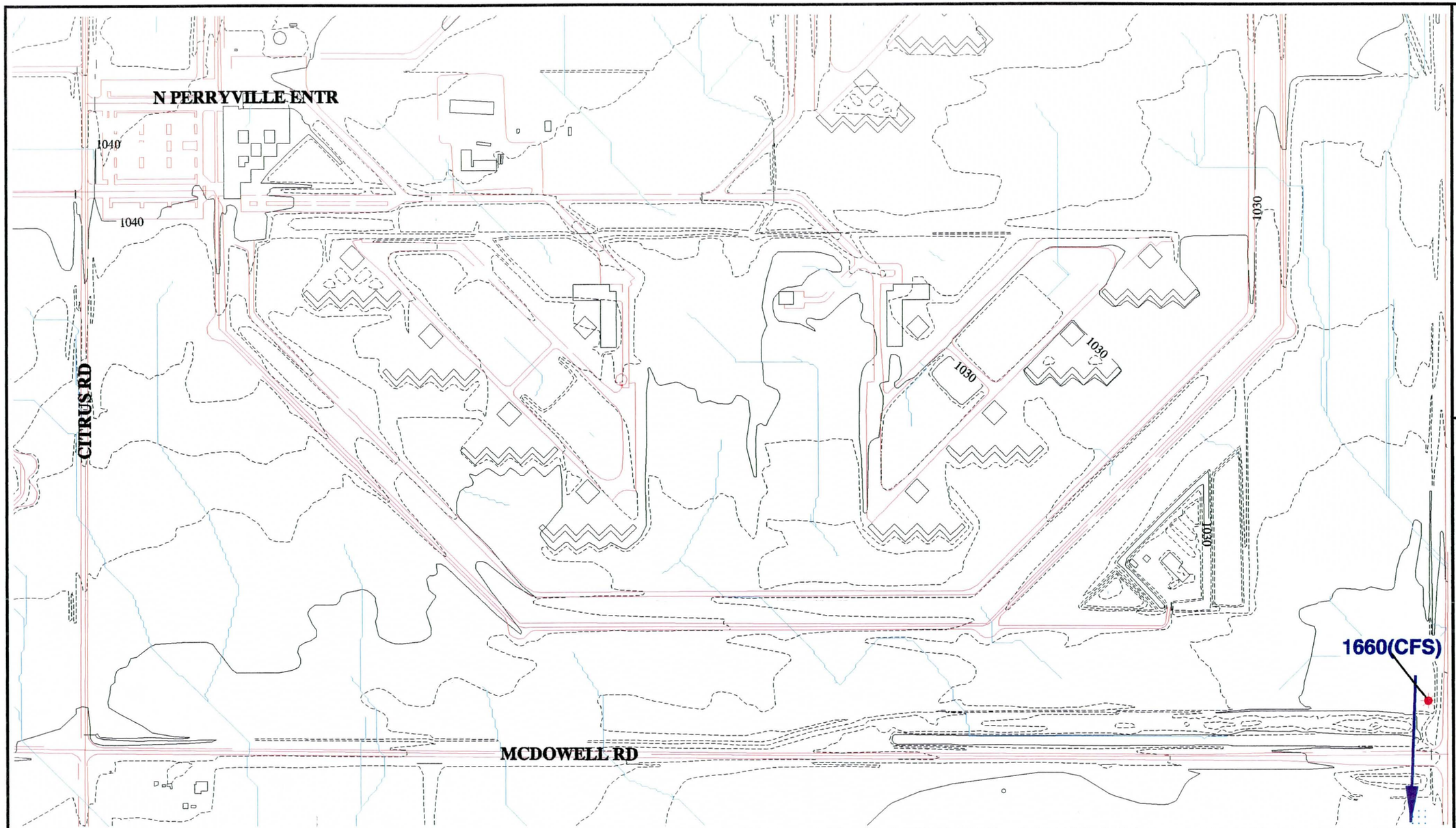

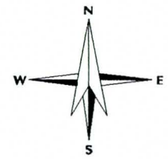

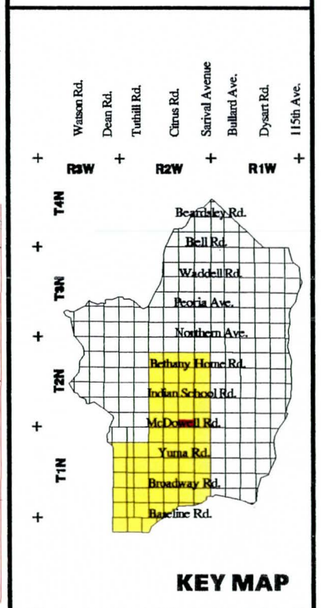

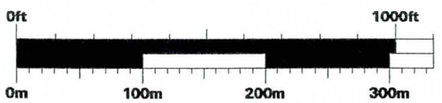

LEGEND

- FLOODPLAINS
- BUILDING FOOTPRINTS
- EXISTING ROADS
- FLOW DIRECTION
- CONCENTRATION POINTS
- DRAINAGE PATH

White Tanks / Agua Fria

Area Drainage Master Study

Book 3

South 1/2 of Section 35, Range 2 West, Township 2 North

EXISTING DRAINAGE CONDITIONS

Flood Control District of Maricopa County
2801 West Durango
Phoenix, Arizona 85009
Telephone: 602/506-1501
Fax: 602/506-4601

Figure	Date	Contour Interval	Scale
39	November 1996	2 Feet	1" = 400'

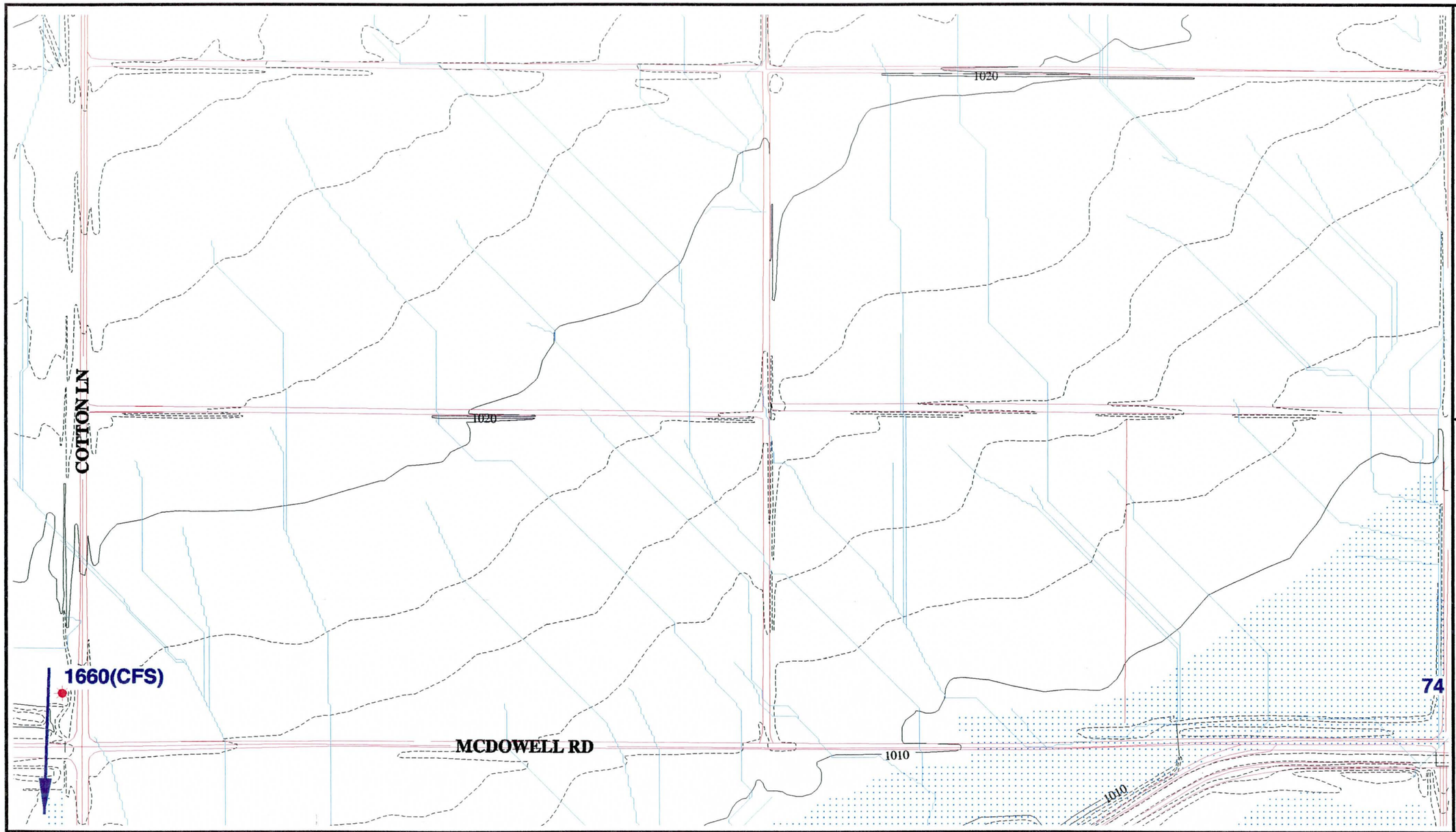

Flood Control District of Maricopa County
Geographic Information System

N
W
E
S

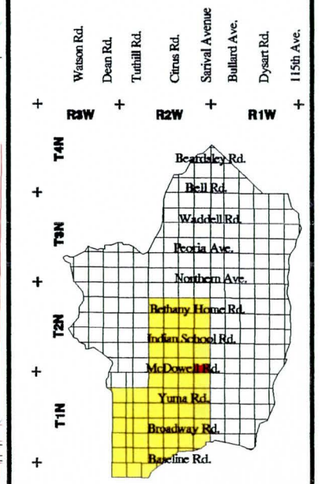

KEY MAP

0ft 1000ft
0m 100m 200m 300m

GRAPHIC SCALE

LEGEND

- FLOODPLAINS
- BUILDING FOOTPRINTS
- EXISTING ROADS
- FLOW DIRECTION
- CONCENTRATION POINTS
- DRAINAGE PATH

White Tanks / Agua Fria

Area Drainage Master Study

Book 3

South 1/2 of Section 36, Range 2 West, Township 2 North

EXISTING DRAINAGE CONDITIONS

Flood Control District of Maricopa County
2801 West Durango
Phoenix, Arizona 85009
Telephone: 602/506-1501
Fax: 602/506-4601

Figure	Date	Contour Interval	Scale
40	November 1996	2 Feet	1" = 400'

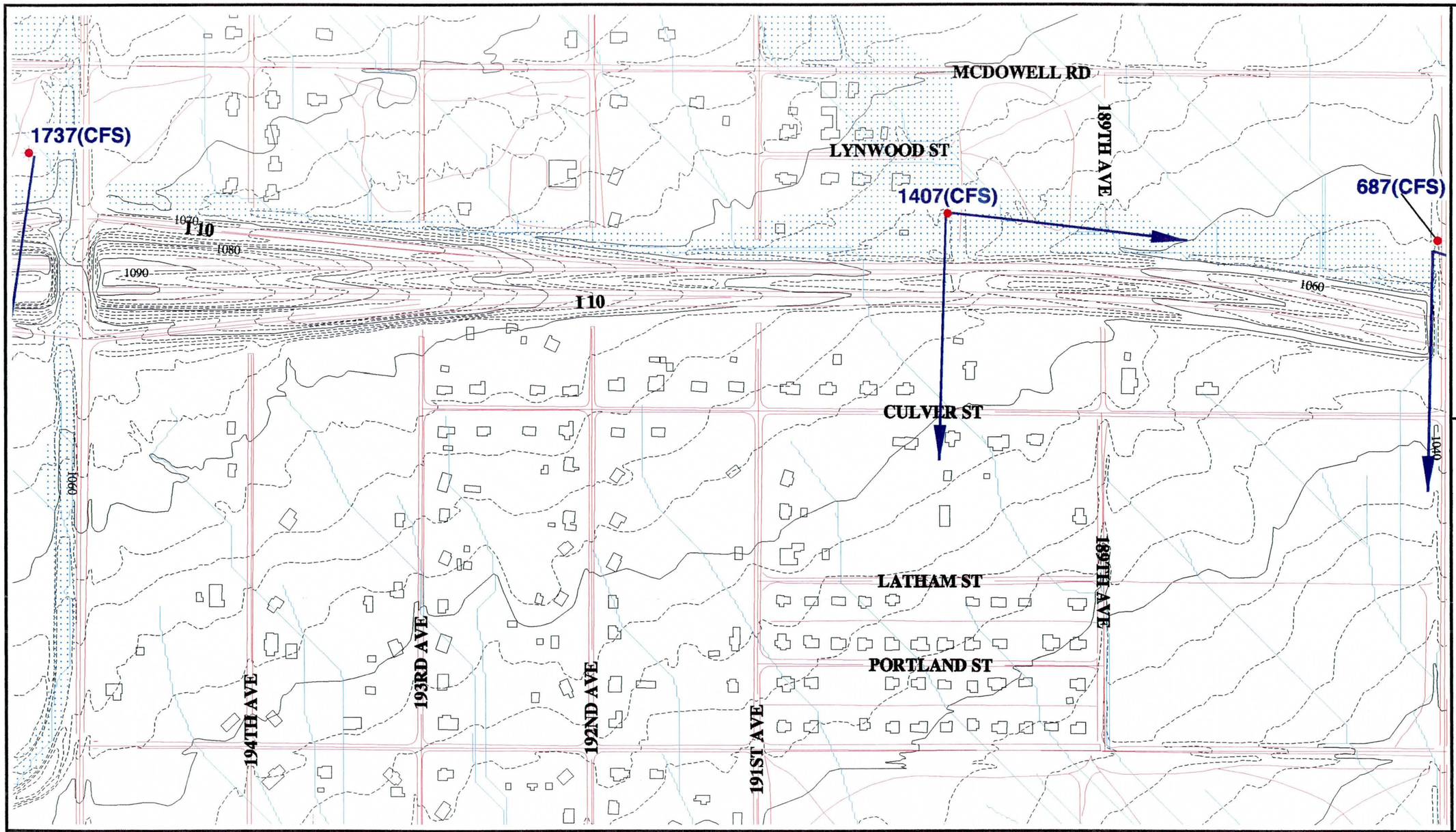

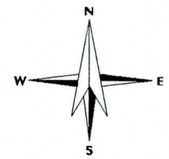

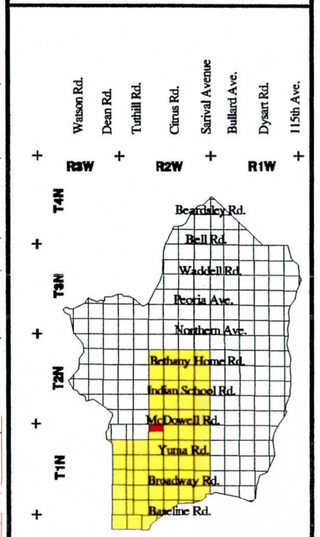

KEY MAP



GRAPHIC SCALE

LEGEND

- FLOODPLAINS
- BUILDING FOOTPRINTS
- EXISTING ROADS
- FLOW DIRECTION
- CONCENTRATION POINTS
- DRAINAGE PATH

White Tanks / Agua Fria

Area Drainage Master Study

Book 3

North 1/2 of Section 4 , Range 2 West, Township 1 North

EXISTING DRAINAGE CONDITIONS

Flood Control District of Maricopa County
2801 West Durango
Phoenix, Arizona 85009
Telephone: 602/506-1501
Fax: 602/506-4601

Figure	Date	Contour Interval	Scale
41	November 1996	2 Feet	1" = 400'

MCDOWELL RD

687(CFS)

135(CFS)

186(CFS)

606(CFS)

LYNWOOD ST

181ST LN

181ST DR

181ST AVE

180TH LN

180TH DR

180TH AVE

CULVER ST

1060

1050

1040

1030

1020

182ND DR

181ST DR

LATHAM ST

183RD AVE

180TH DR

PERRYVILLE RD

ROOSEVELT ST

Flood Control District of Maricopa County
Geographic Information System

N
W
E
S

Watson Rd.
Dean Rd.
Tuthill Rd.
Citrus Rd.
Sarival Avenue
Bullard Ave.
Dysart Rd.
115th Ave.

R3W R2W R1W

T4N T3N T2N T1N

Beardsley Rd.
Bell Rd.
Waddell Rd.
Peoria Ave.
Northern Ave.
Bethany Home Rd.
Indian School Rd.
McDowell Rd.
Yuma Rd.
Broadway Rd.
Baseline Rd.

KEY MAP

0ft 1000ft
0m 100m 200m 300m

GRAPHIC SCALE

LEGEND

FLOODPLAINS
BUILDING FOOTPRINTS
EXISTING ROADS
FLOW DIRECTION
CONCENTRATION POINTS
DRAINAGE PATH

White Tanks / Agua Fria

Area Drainage Master Study

Book 3

North 1/2 of Section 3 , Range 2 West, Township 1 North

EXISTING DRAINAGE CONDITIONS

Flood Control District of Maricopa County
2801 West Durango
Phoenix, Arizona 85009
Telephone: 602/506-1501
Fax: 602/506-4601

Figure	Date	Contour Interval	Scale
42	November 1996	2 Feet	1" = 400'

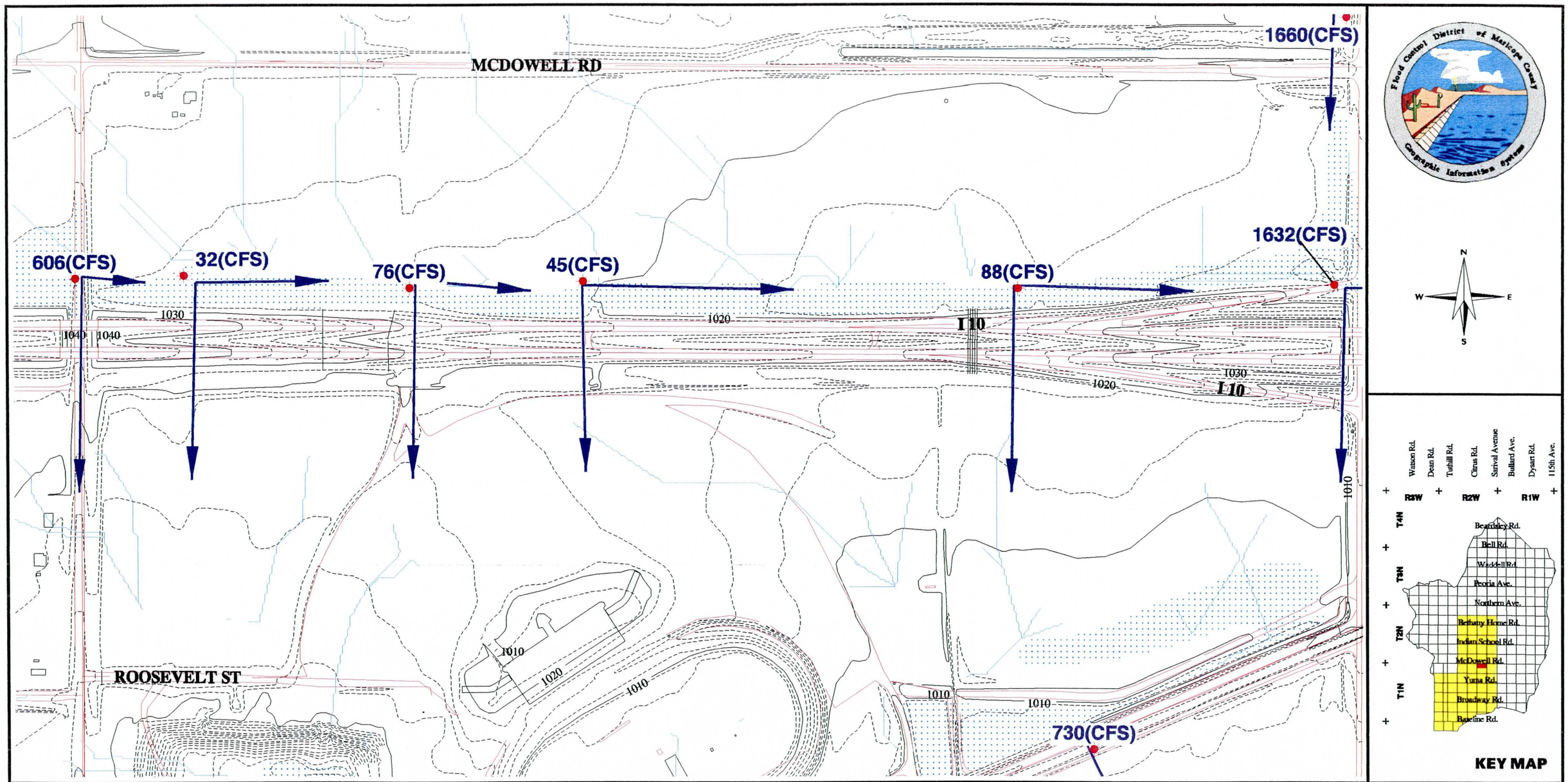

0ft 1000ft
0m 100m 200m 300m

GRAPHIC SCALE

LEGEND

- FLOODPLAINS
- BUILDING FOOTPRINTS
- EXISTING ROADS
- FLOW DIRECTION
- CONCENTRATION POINTS
- DRAINAGE PATH

White Tanks / Agua Fria

Area Drainage Master Study

Book 3

North 1/2 of Section 2 , Range 2 West, Township 1 North

EXISTING DRAINAGE CONDITIONS

Flood Control District of Maricopa County

2801 West Durango
Phoenix, Arizona 85009
Telephone: 602/506-1501
Fax: 602/506-4601

Figure	Date	Contour Interval	Scale
43	November 1996	2 Feet	1" = 400'

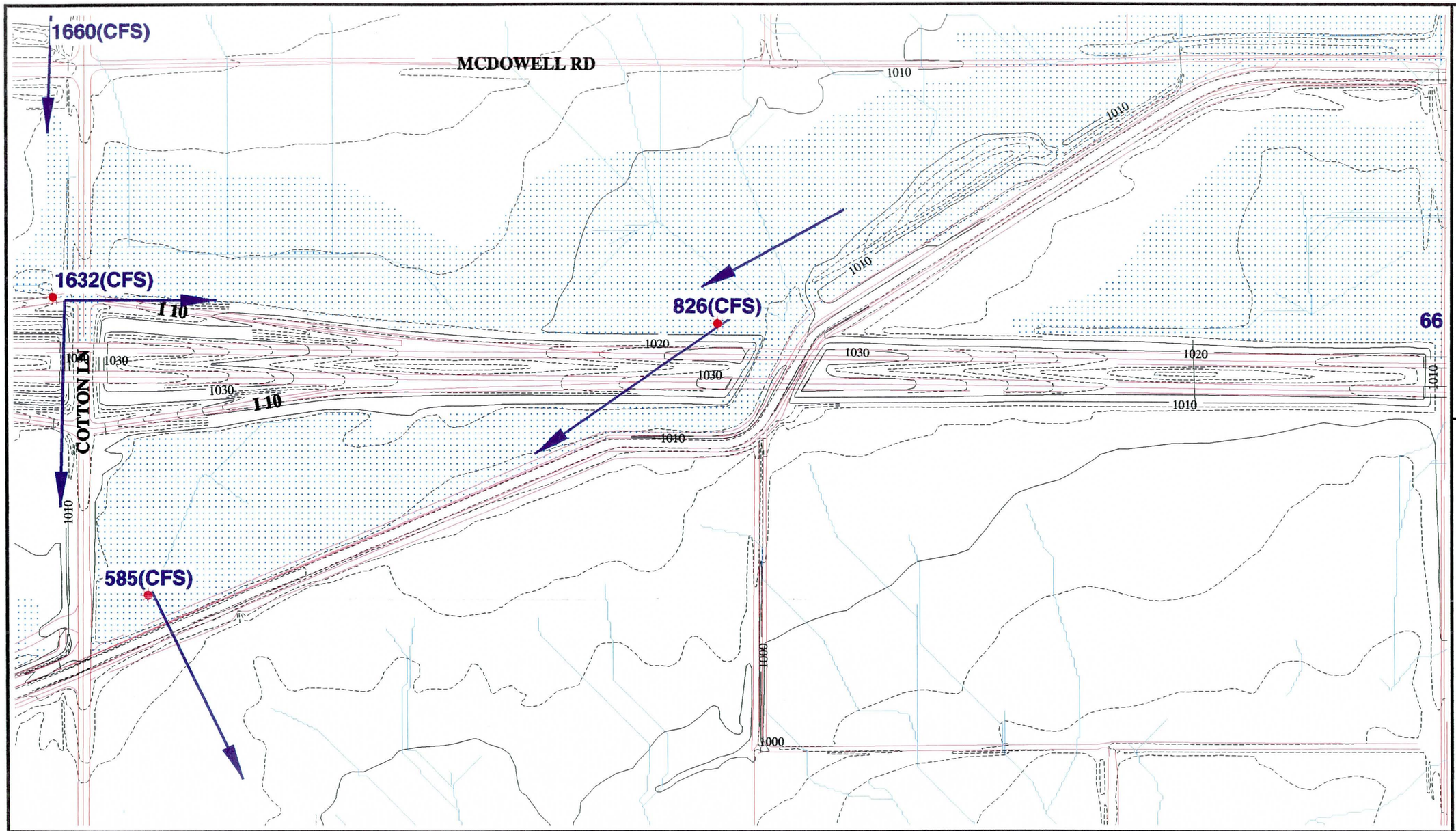

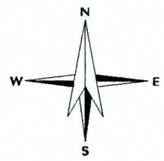

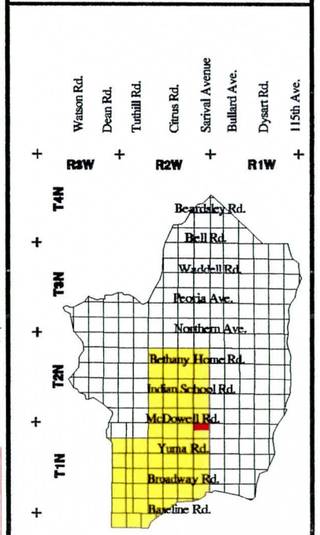



LEGEND

- FLOODPLAINS
- BUILDING FOOTPRINTS
- EXISTING ROADS
- FLOW DIRECTION
- CONCENTRATION POINTS
- DRAINAGE PATH

White Tanks / Agua Fria

Area Drainage Master Study

Book 3

North 1/2 of Section 1 , Range 2 West, Township 1 North

EXISTING DRAINAGE CONDITIONS

Flood Control District of Maricopa County

2801 West Durango
Phoenix, Arizona 85009
Telephone: 602/506-1501
Fax: 602/506-4601

Figure	Date	Contour Interval	Scale
44	November 1996	2 Feet	1" = 400'

JACKRABBIT TL

191ST AVE

FILLMORE ST

TAYLOR ST

MELVIN ST

1030

VAN BUREN ST

1020

1704(CFS)

Flood Control District of Maricopa County
Geographic Information System

N
W
E
S

Watson Rd.
Dean Rd.
Tuthill Rd.
Citrus Rd.
Sarival Avenue
Bullard Ave.
Dysart Rd.
115th Ave.
R3W
R2W
R1W
T4N
T3N
T2N
T1N
Beardsley Rd.
Bell Rd.
Waddell Rd.
Peoria Ave.
Northern Ave.
Bethany Home Rd.
Indian School Rd.
McDowell Rd.
Yuma Rd.
Broadway Rd.
Baseline Rd.

KEY MAP

0ft 1000ft
0m 100m 200m 300m

GRAPHIC SCALE

LEGEND

- FLOODPLAINS
- BUILDING FOOTPRINTS
- EXISTING ROADS
- FLOW DIRECTION
- CONCENTRATION POINTS
- DRAINAGE PATH

White Tanks / Agua Fria

Area Drainage Master Study

Book 3

South 1/2 of Section 4 , Range 2 West, Township 1 North

EXISTING DRAINAGE CONDITIONS

Flood Control District of Maricopa County
2801 West Durango
Phoenix, Arizona 85009
Telephone: 602/506-1501
Fax: 602/506-4601

Figure	Date	Contour Interval	Scale
45	November 1996	2 Feet	1" = 400'

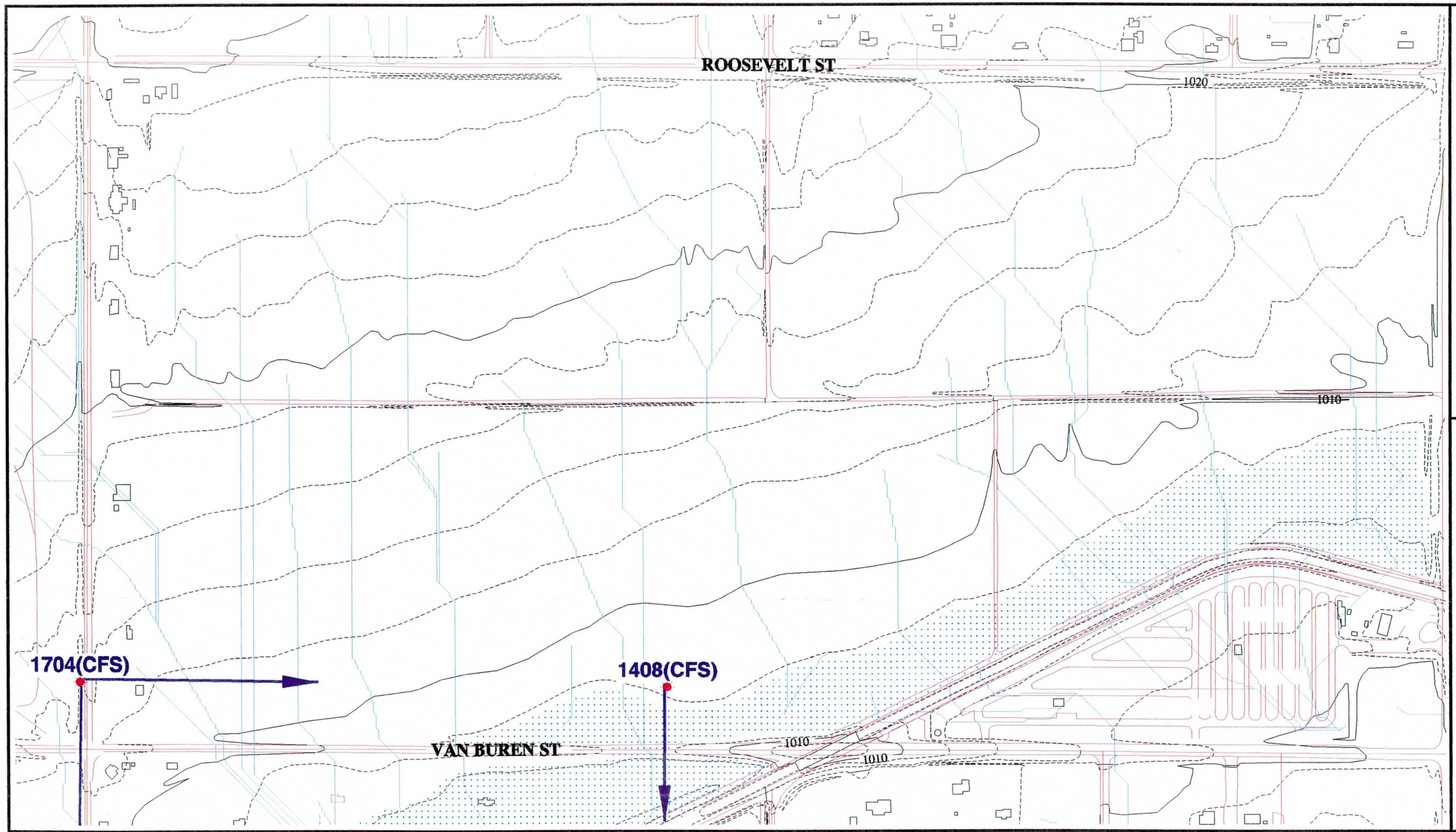

Flood Control District of Maricopa County
Geographic Information System

N
W
E
S

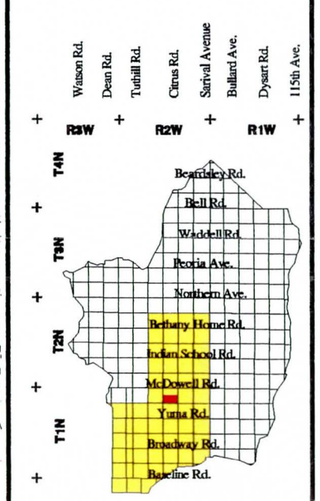

KEY MAP

0ft 1000ft
0m 100m 200m 300m

GRAPHIC SCALE

LEGEND

- FLOODPLAINS
- BUILDING FOOTPRINTS
- EXISTING ROADS
- FLOW DIRECTION
- CONCENTRATION POINTS
- DRAINAGE PATH

White Tanks / Agua Fria

Area Drainage Master Study

Book 3

South 1/2 of Section 3 , Range 2 West, Township 1 North

EXISTING DRAINAGE CONDITIONS

Flood Control District of Maricopa County
2801 West Durango
Phoenix, Arizona 85009
Telephone: 602/506-1501
Fax: 602/506-4601

Figure	Date	Contour Interval	Scale
46	November 1996	2 Feet	1" = 400'

ROOSEVELT ST

CITRUS RD

VAN BUREN ST

730(CFS)

264(CFS)

722(CFS)

1020 1010 1000

Flood Control District of Maricopa County
Geographic Information System

N W E S

R3W R2W R1W

T4N T3N T2N T1N

Watson Rd. Dean Rd. Tuthill Rd. Citrus Rd. Sarival Avenue Bullard Ave. Dysart Rd. 115th Ave.

Beardsley Rd.
Bell Rd.
Waddell Rd.
Peoria Ave.
Northern Ave.
Bethany Home Rd.
Indian School Rd.
McDowell Rd.
Yuma Rd.
Broadway Rd.
Baseline Rd.

KEY MAP

0ft 1000ft
0m 100m 200m 300m

GRAPHIC SCALE

LEGEND

- FLOODPLAINS
- BUILDING FOOTPRINTS
- EXISTING ROADS
- FLOW DIRECTION
- CONCENTRATION POINTS
- DRAINAGE PATH

White Tanks / Agua Fria

Area Drainage Master Study

Book 3

South 1/2 of Section 2 , Range 2 West, Township 1 North

EXISTING DRAINAGE CONDITIONS

Flood Control District of Maricopa County
2801 West Durango
Phoenix, Arizona 85009
Telephone: 602/506-1501
Fax: 602/506-4601

Figure	Date	Contour Interval	Scale
47	November 1996	2 Feet	1" = 400'

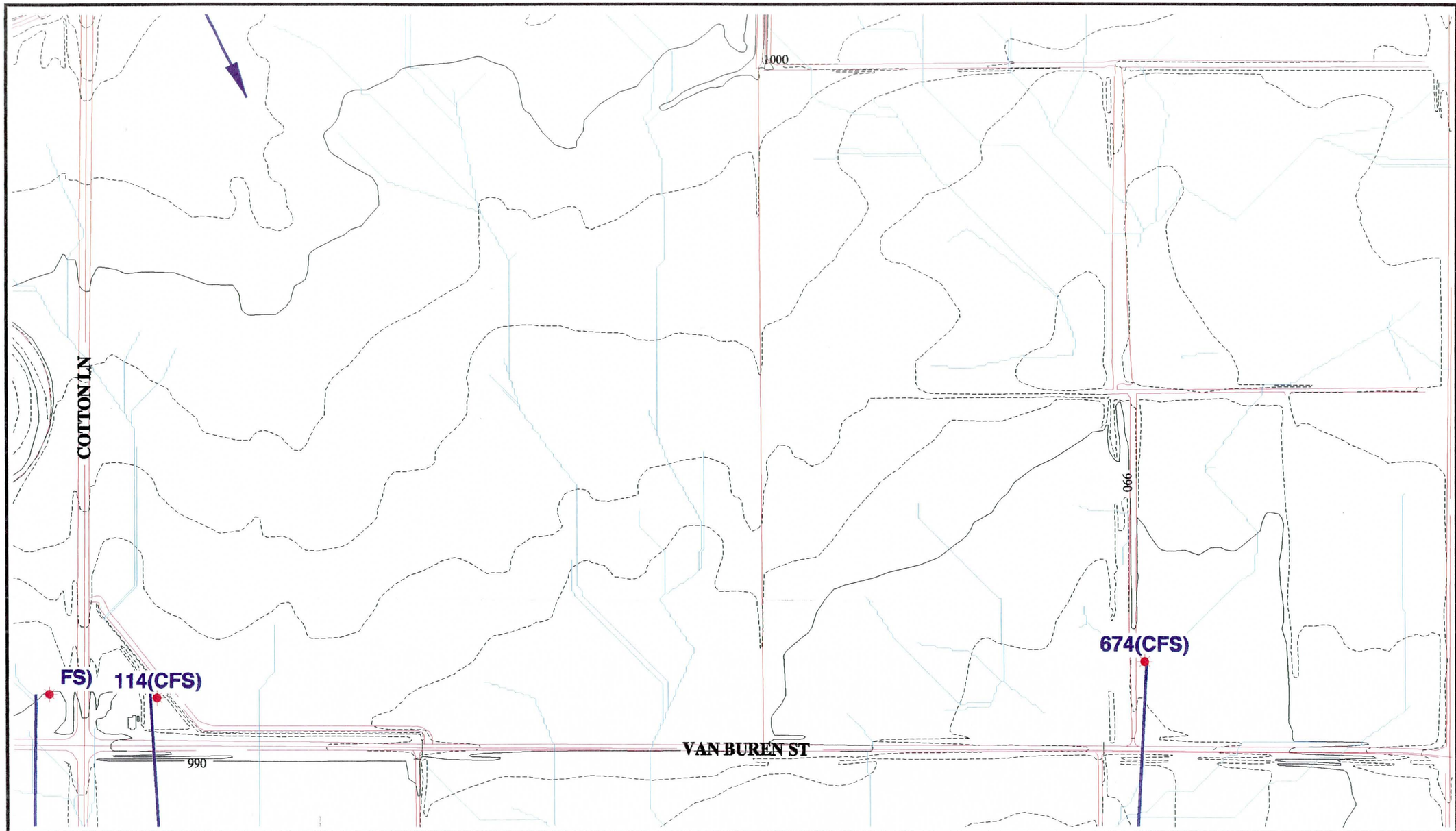

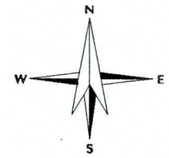

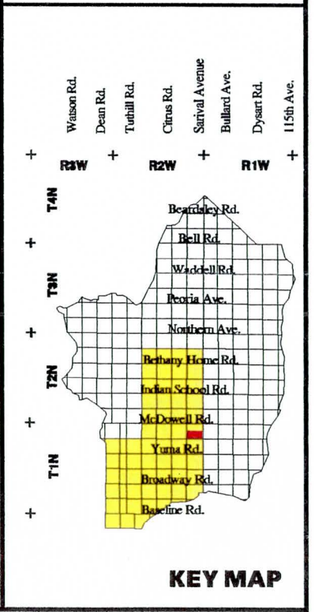



GRAPHIC SCALE

LEGEND

- FLOODPLAINS
- BUILDING FOOTPRINTS
- EXISTING ROADS
- FLOW DIRECTION
- CONCENTRATION POINTS
- DRAINAGE PATH

White Tanks / Agua Fria

Area Drainage Master Study

Book 3

South 1/2 of Section 1 , Range 2 West, Township 1 North

EXISTING DRAINAGE CONDITIONS

Flood Control District of Maricopa County
2801 West Durango
Phoenix, Arizona 85009
Telephone: 602/506-1501
Fax: 602/506-4601

Figure	Date	Contour Interval	Scale
48	November 1996	2 Feet	1" = 400'

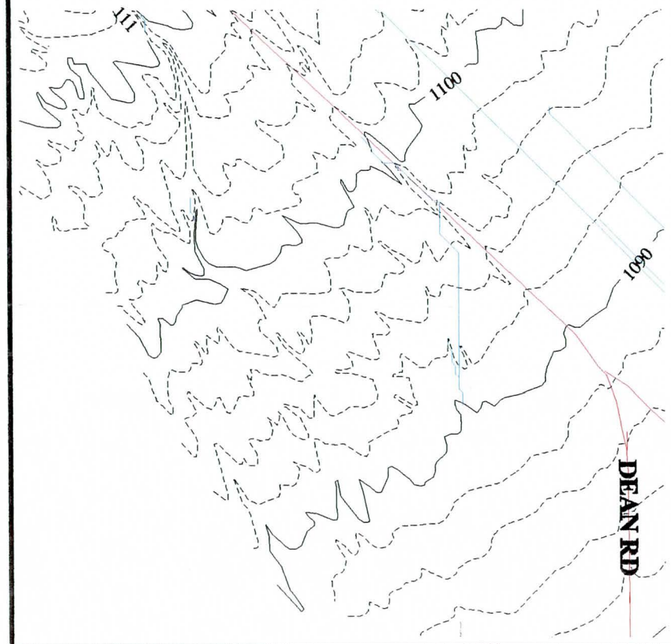

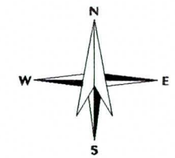

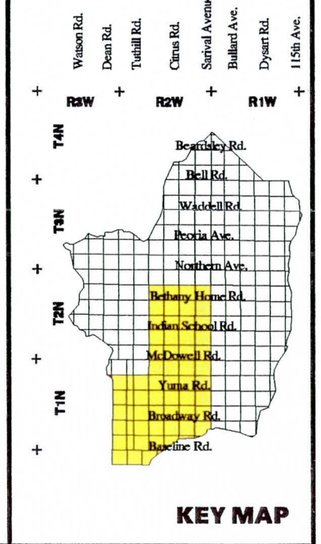

KEY MAP



GRAPHIC SCALE

LEGEND

- FLOODPLAINS
- BUILDING FOOTPRINTS
- EXISTING ROADS
- FLOW DIRECTION
- CONCENTRATION POINTS
- DRAINAGE PATH

White Tanks / Agua Fria

Area Drainage Master Study

Book 3

North 1/2 of Section 11, Range 3 West, Township 1 North

EXISTING DRAINAGE CONDITIONS

Flood Control District of Maricopa County
2801 West Durango
Phoenix, Arizona 85009
Telephone: 602/506-1501
Fax: 602/506-4601

Figure	Date	Contour Interval	Scale
49	November 1996	2 Feet	1" = 400'

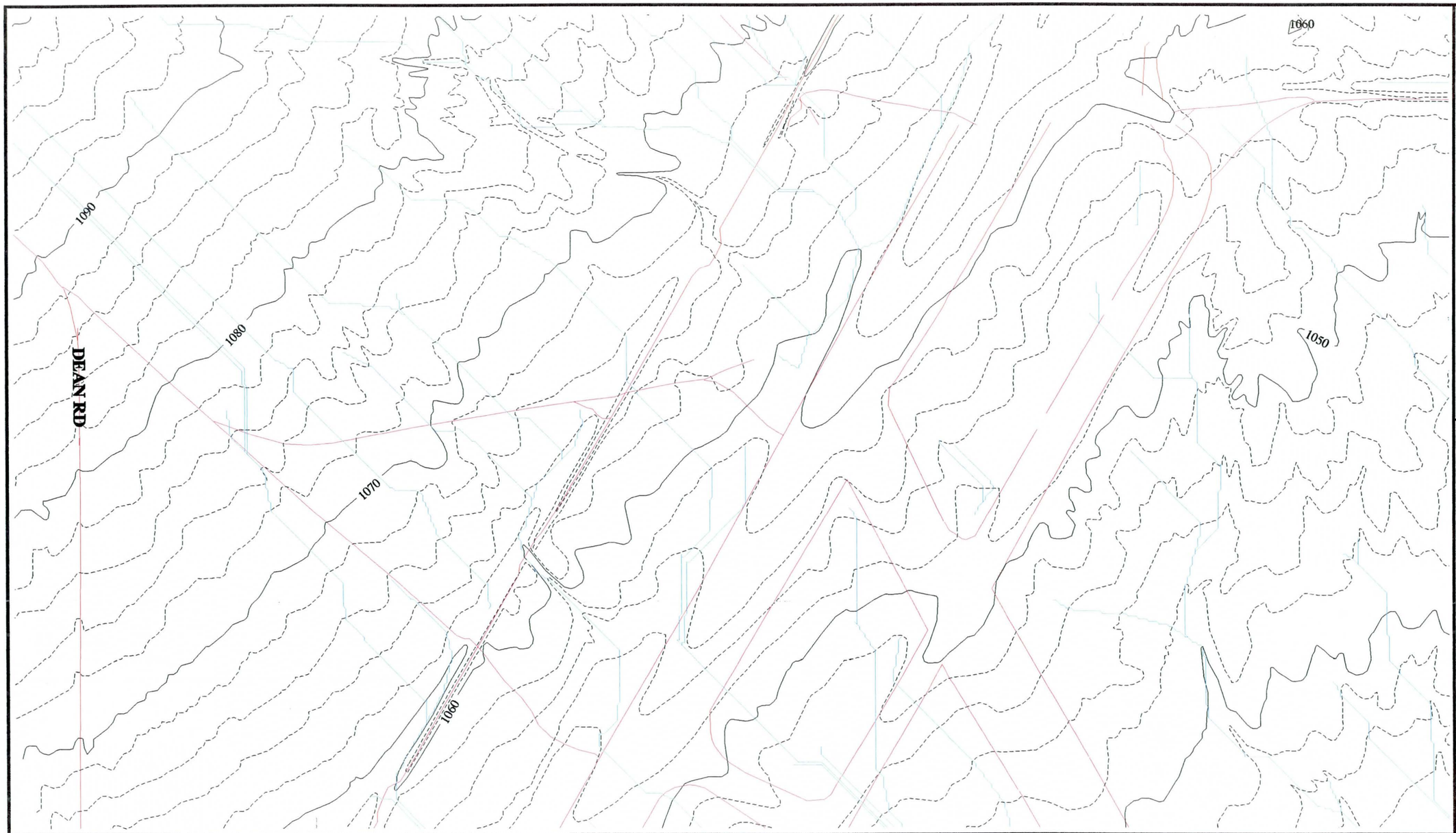

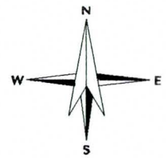

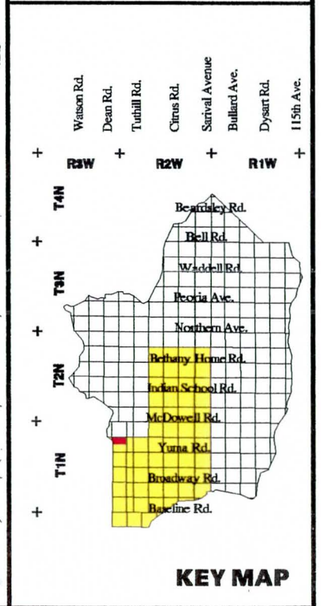



LEGEND

- FLOODPLAINS
- BUILDING FOOTPRINTS
- EXISTING ROADS
- FLOW DIRECTION
- CONCENTRATION POINTS
- DRAINAGE PATH

White Tanks / Agua Fria

Area Drainage Master Study

Book 3

North 1/2 of Section 12, Range 3 West, Township 1 North

EXISTING DRAINAGE CONDITIONS

Flood Control District of Maricopa County
2801 West Durango
Phoenix, Arizona 85009
Telephone: 602/506-1501
Fax: 602/506-4601

Figure	Date	Contour Interval	Scale
50	November 1996	2 Feet	1" = 400'

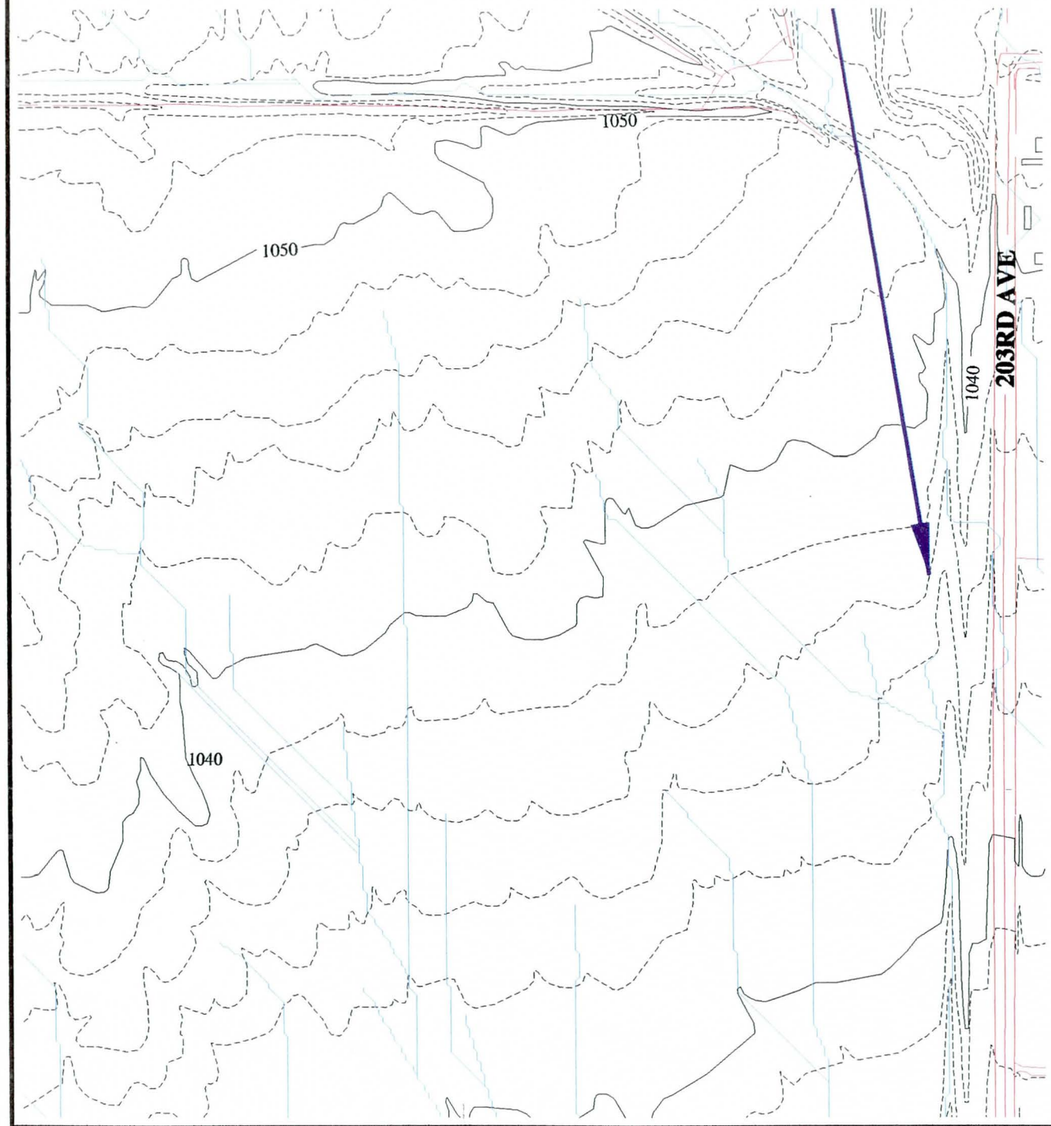

Flood Control District of Maricopa County
Geographic Information System

N
W
E
S

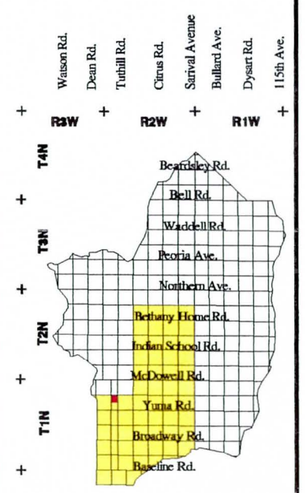

KEY MAP

0ft 1000ft
0m 100m 200m 300m

GRAPHIC SCALE

LEGEND

- FLOODPLAINS
- BUILDING FOOTPRINTS
- EXISTING ROADS
- FLOW DIRECTION
- CONCENTRATION POINTS
- DRAINAGE PATH

White Tanks / Agua Fria

Area Drainage Master Study

Book 3

North 1/2 of Section 7 , Range 2 West, Township 1 North

EXISTING DRAINAGE CONDITIONS

Flood Control District of Maricopa County
2801 West Durango
Phoenix, Arizona 85009
Telephone: 602/506-1501
Fax: 602/506-4601

Figure	Date	Contour Interval	Scale
51	November 1996	2 Feet	1" = 400'

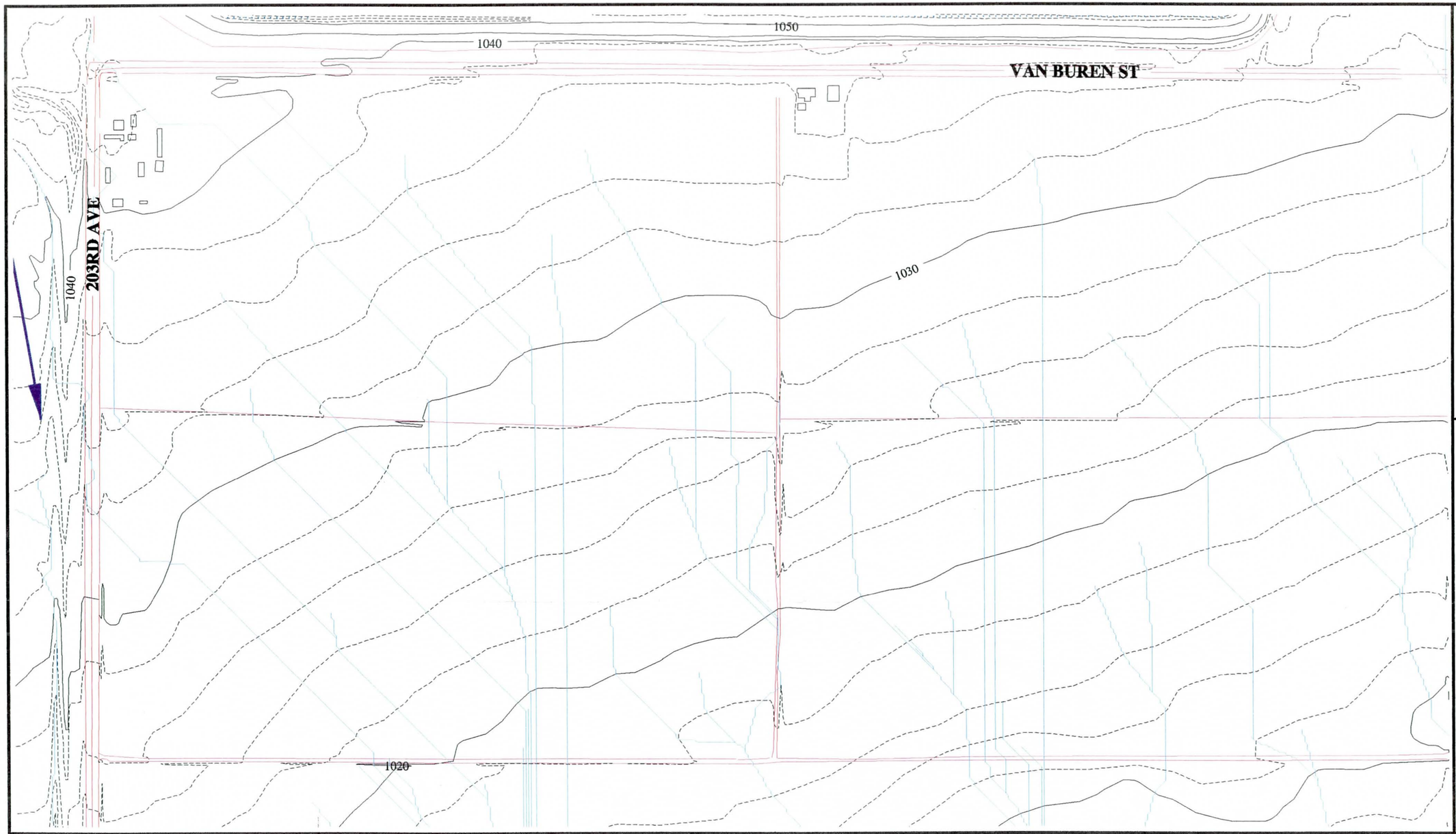

Flood Control District of Maricopa County
Geographic Information System

N
W
E
S

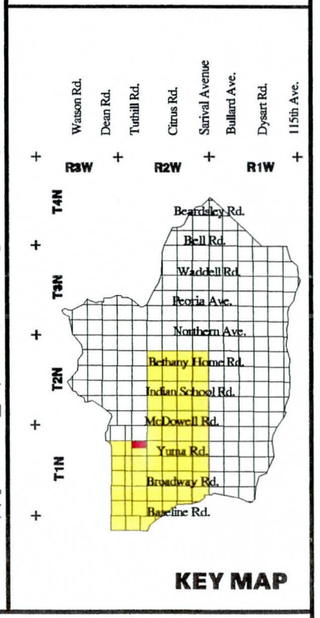

KEY MAP

0ft 1000ft
0m 100m 200m 300m

GRAPHIC SCALE

LEGEND

- FLOODPLAINS
- BUILDING FOOTPRINTS
- EXISTING ROADS
- FLOW DIRECTION
- CONCENTRATION POINTS
- DRAINAGE PATH

White Tanks / Agua Fria

Area Drainage Master Study

Book 3

North 1/2 of Section 8 , Range 2 West, Township 1 North

EXISTING DRAINAGE CONDITIONS

Flood Control District of Maricopa County
2801 West Durango
Phoenix, Arizona 85009
Telephone: 602/506-1501
Fax: 602/506-4601

Figure	Date	Contour Interval	Scale
52	November 1996	2 Feet	1" = 400'

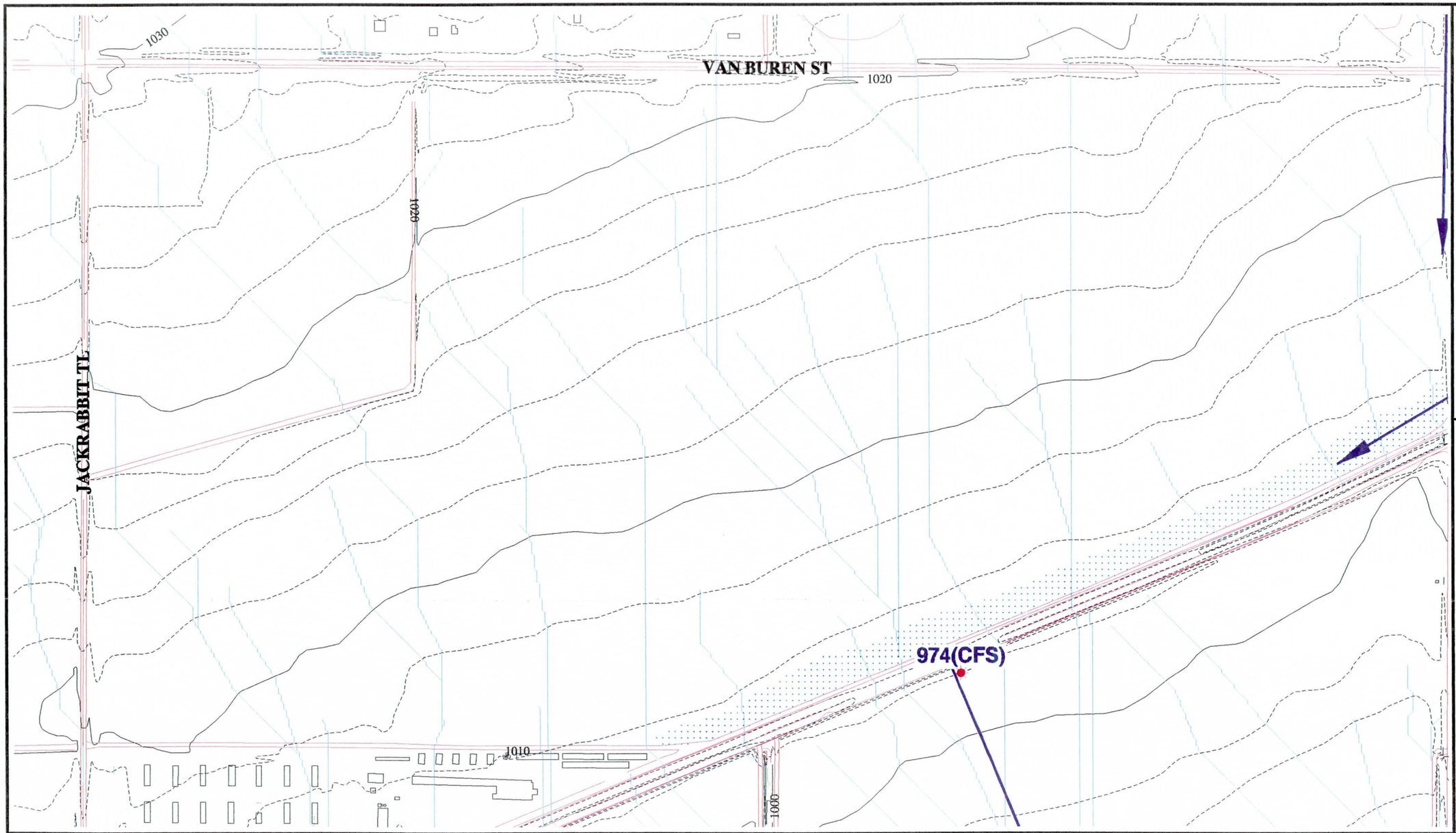

Flood Control District of Maricopa County
Geographic Information System

N
W
E
S

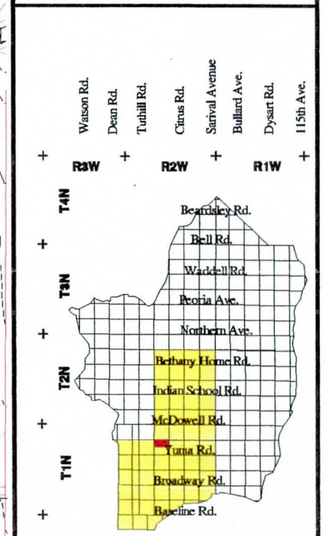

KEY MAP

0ft 1000ft
0m 100m 200m 300m

GRAPHIC SCALE

LEGEND

- FLOODPLAINS
- BUILDING FOOTPRINTS
- EXISTING ROADS
- FLOW DIRECTION
- CONCENTRATION POINTS
- DRAINAGE PATH

White Tanks / Agua Fria

Area Drainage Master Study

Book 3

North 1/2 of Section 9 , Range 2 West, Township 1 North

EXISTING DRAINAGE CONDITIONS

Flood Control District of Maricopa County

2801 West Durango
Phoenix, Arizona 85009
Telephone: 602/506-1501
Fax: 602/506-4601

Figure	Date	Contour Interval	Scale
53	November 1996	2 Feet	1" = 400'

1704(CFS)

1408(CFS)

VAN BUREN ST

1010

1010

ROOSEVELT IRR DIST CSR

1000

1000

183RD AVE

180TH DR

1367(CFS)

PERRYVILLE RD

JEFFERSON ST

990

181ST AVE

HARRISON ST

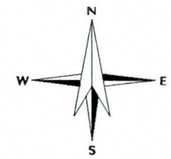

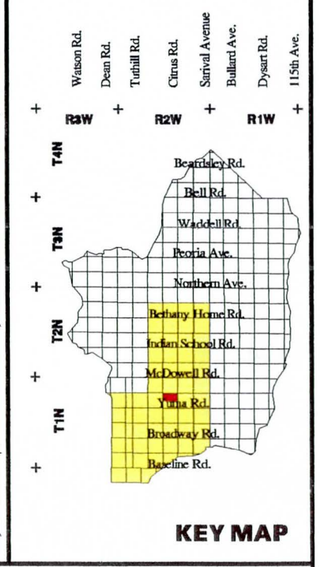

0ft 1000ft

0m 100m 200m 300m

GRAPHIC SCALE

LEGEND

FLOODPLAINS

BUILDING FOOTPRINTS

EXISTING ROADS

FLOW DIRECTION

CONCENTRATION POINTS

DRAINAGE PATH

White Tanks / Agua Fria

Area Drainage Master Study

Book 3

North 1/2 of Section 10, Range 2 West, Township 1 North

EXISTING DRAINAGE CONDITIONS

Flood Control District of Maricopa County

2801 West Durango
Phoenix, Arizona 85009
Telephone: 602/506-1501
Fax: 602/506-4601

Figure	Date	Contour Interval	Scale
54	November 1996	2 Feet	1" = 400'

VAN BUREN ST

722(CFS)

CITRUS RD

990

980

Flood Control District of Maricopa County
Geographic Information System

N
W
E
S

R3W R2W R1W

T4N T3N T2N T1N

Watson Rd.
Dean Rd.
Tuthill Rd.
Citrus Rd.
Sarival Avenue
Bullard Ave.
Dysart Rd.
115th Ave.
Beardsley Rd.
Bell Rd.
Waddell Rd.
Peoria Ave.
Northern Ave.
Bethany Home Rd.
Indian School Rd.
McDowell Rd.
Yuma Rd.
Broadway Rd.
Baseline Rd.

KEY MAP

0ft 1000ft
0m 100m 200m 300m

GRAPHIC SCALE

LEGEND
FLOODPLAINS
BUILDING FOOTPRINTS
EXISTING ROADS
FLOW DIRECTION
CONCENTRATION POINTS
DRAINAGE PATH

White Tanks / Agua Fria
Area Drainage Master Study
Book 3

North 1/2 of Section 11, Range 2 West, Township 1 North

EXISTING DRAINAGE CONDITIONS

Flood Control District of Maricopa County
2801 West Durango
Phoenix, Arizona 85009
Telephone: 602/506-1501
Fax: 602/506-4601

Figure	Date	Contour Interval	Scale
55	November 1996	2 Feet	1" = 400'

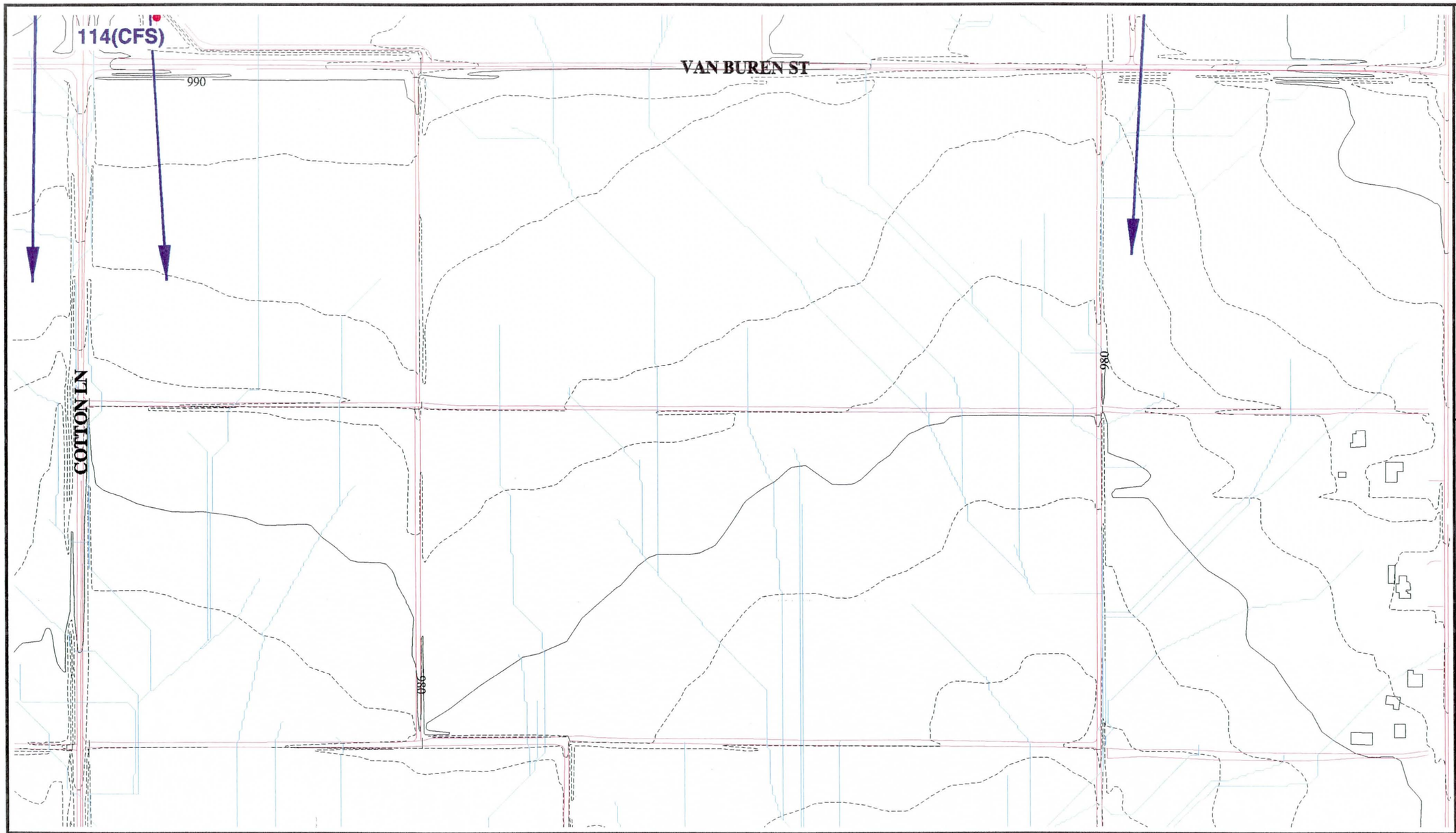

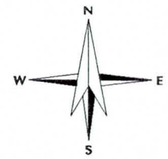

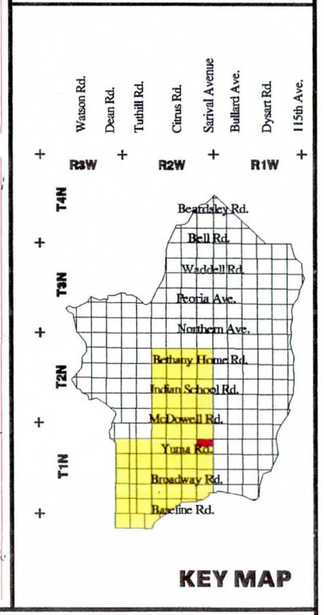



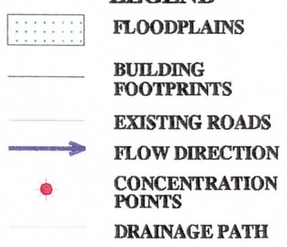

White Tanks / Agua Fria

Area Drainage Master Study

Book 3

North 1/2 of Section 12, Range 2 West, Township 1 North

EXISTING DRAINAGE CONDITIONS

Flood Control District of Maricopa County
2801 West Durango
Phoenix, Arizona 85009
Telephone: 602/506-1501
Fax: 602/506-4601

Figure	Date	Contour Interval	Scale
56	November 1996	2 Feet	1" = 400'

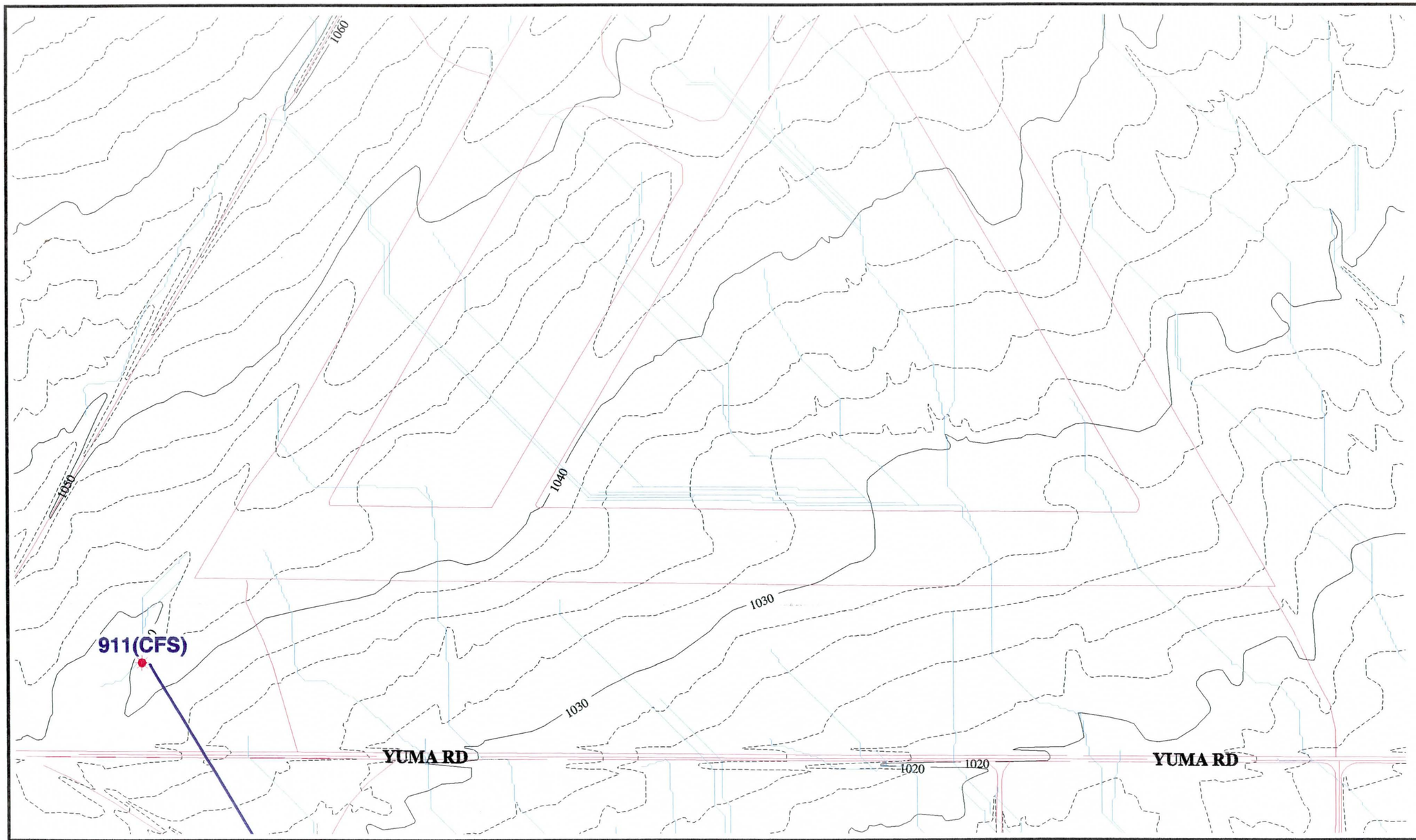

Flood Control District of Maricopa County
Geographic Information System

N
W
E
S

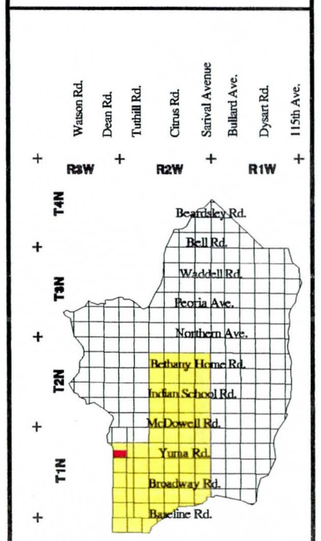

KEY MAP

0ft 1000ft
0m 100m 200m 300m

GRAPHIC SCALE

LEGEND

- FLOODPLAINS
- BUILDING FOOTPRINTS
- EXISTING ROADS
- FLOW DIRECTION
- CONCENTRATION POINTS
- DRAINAGE PATH

White Tanks / Agua Fria

Area Drainage Master Study

Book 3

South 1/2 of Section 12, Range 3 West, Township 1 North

EXISTING DRAINAGE CONDITIONS

Flood Control District of Maricopa County

2801 West Durango
Phoenix, Arizona 85009
Telephone: 602/506-1501
Fax: 602/506-4601

Figure	Date	Contour Interval	Scale
57	November 1996	2 Feet	1" = 400'

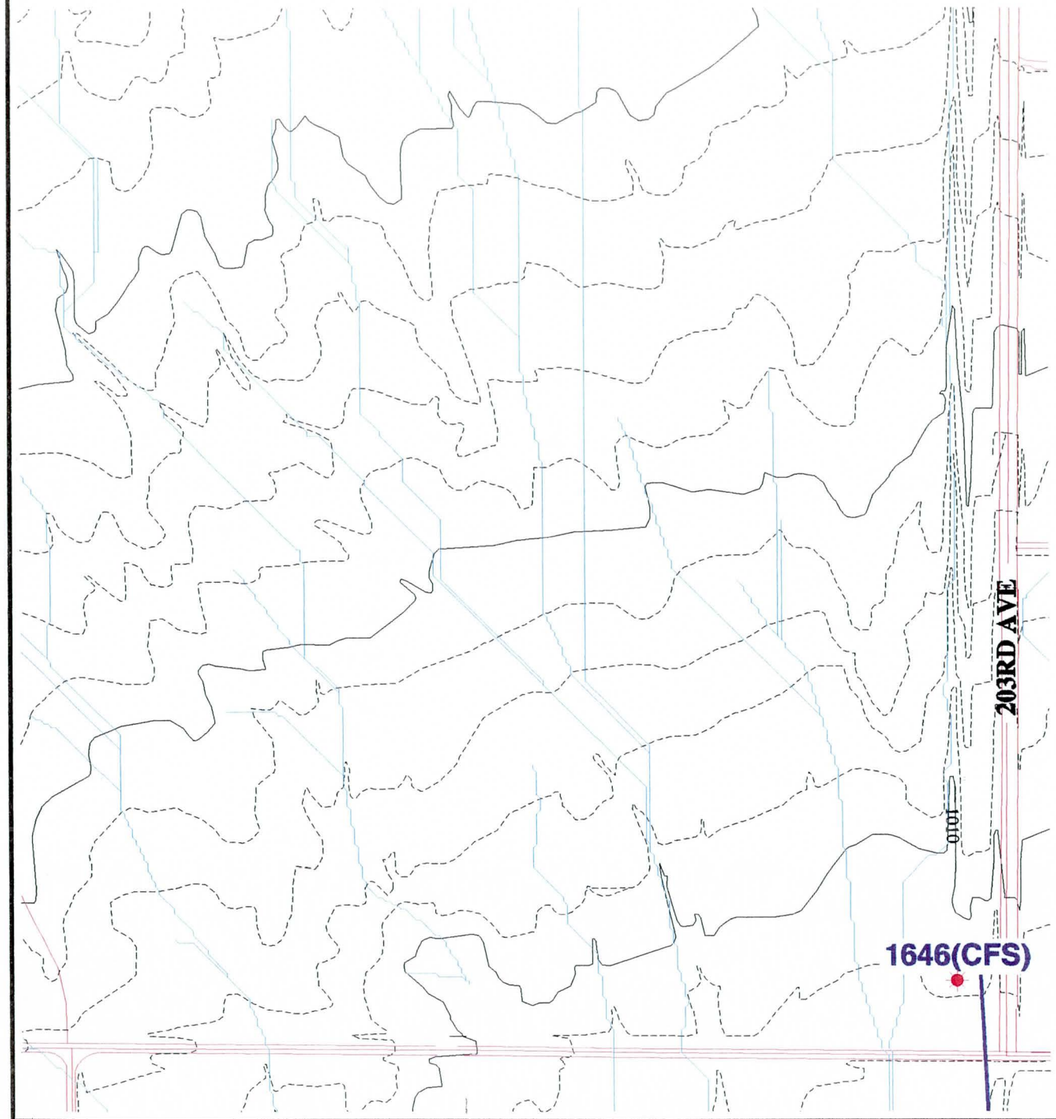

Flood Control District of Maricopa County
Geographic Information System

N
W
E
S

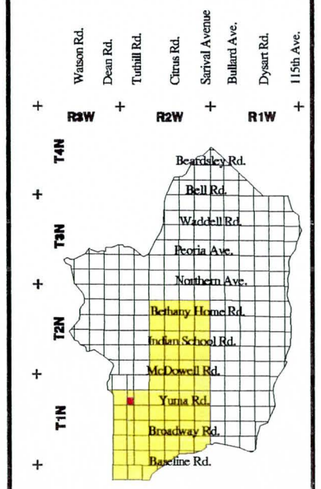

KEY MAP

0ft 1000ft
0m 100m 200m 300m

GRAPHIC SCALE

LEGEND
- FLOODPLAINS
- BUILDING FOOTPRINTS
- EXISTING ROADS
- FLOW DIRECTION
- CONCENTRATION POINTS
- DRAINAGE PATH

White Tanks / Agua Fria
Area Drainage Master Study
Book 3

South 1/2 of Section 7 , Range 2 West, Township 1 North

EXISTING DRAINAGE CONDITIONS

Flood Control District of Maricopa County
2801 West Durango
Phoenix, Arizona 85009
Telephone: 602/506-1501
Fax: 602/506-4601

Figure	Date	Contour Interval	Scale
58	November 1996	2 Feet	1" = 400'

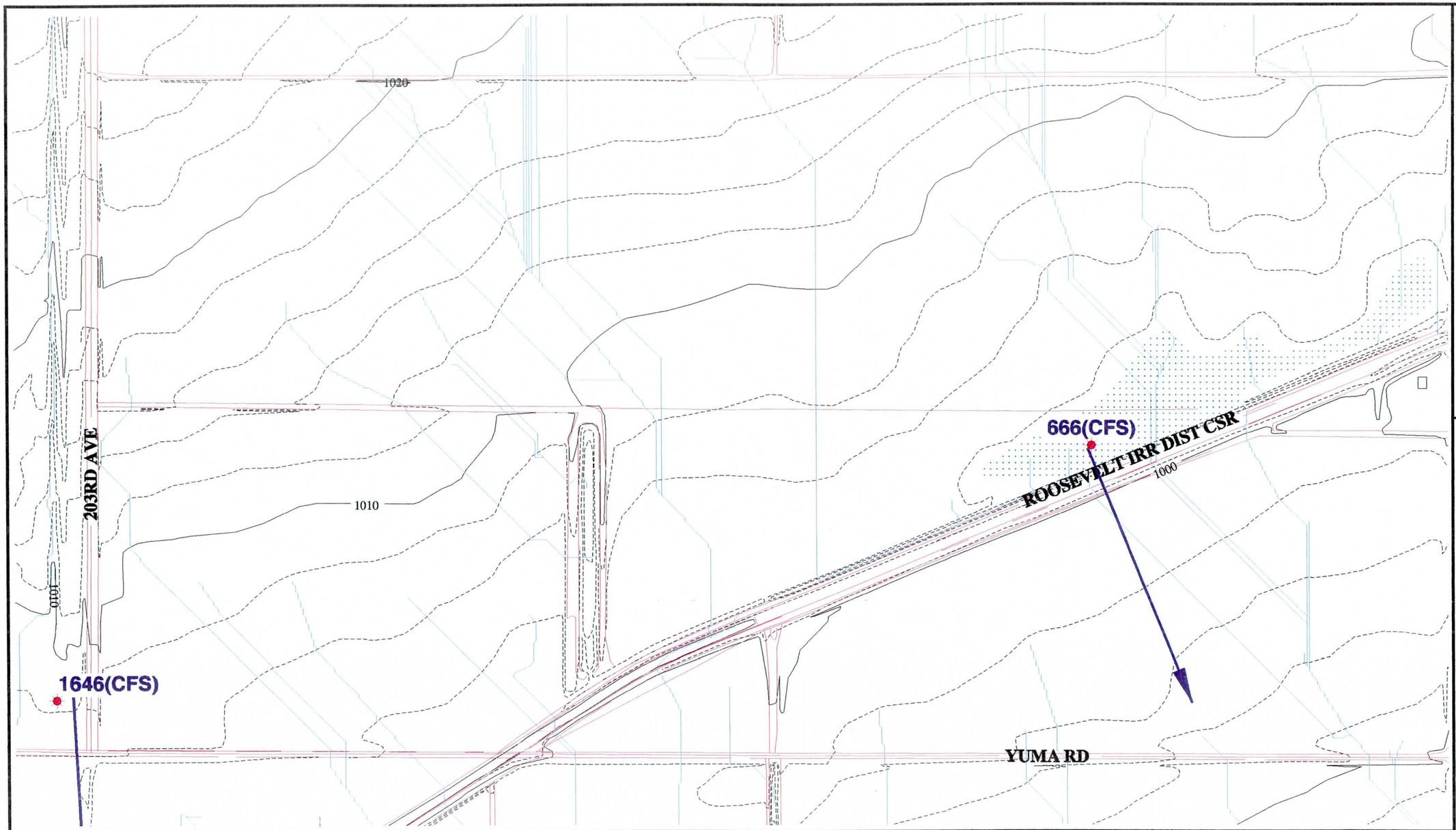

Flood Control District of Maricopa County
Geographic Information System

N
W
E
S

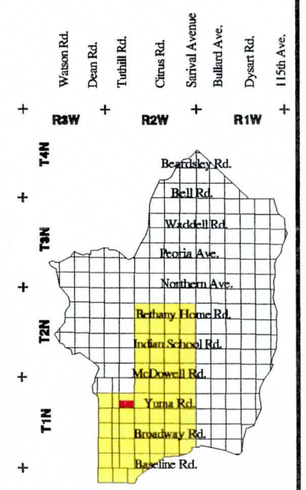

KEY MAP

0ft 1000ft
0m 100m 200m 300m

GRAPHIC SCALE

LEGEND

- FLOODPLAINS
- BUILDING FOOTPRINTS
- EXISTING ROADS
- FLOW DIRECTION
- CONCENTRATION POINTS
- DRAINAGE PATH

White Tanks / Agua Fria

Area Drainage Master Study

Book 3

South 1/2 of Section 8 , Range 2 West, Township 1 North

EXISTING DRAINAGE CONDITIONS

Flood Control District of Maricopa County
2801 West Durango
Phoenix, Arizona 85009
Telephone: 602/506-1501
Fax: 602/506-4601

Figure	Date	Contour Interval	Scale
59	November 1996	2 Feet	1" = 400'

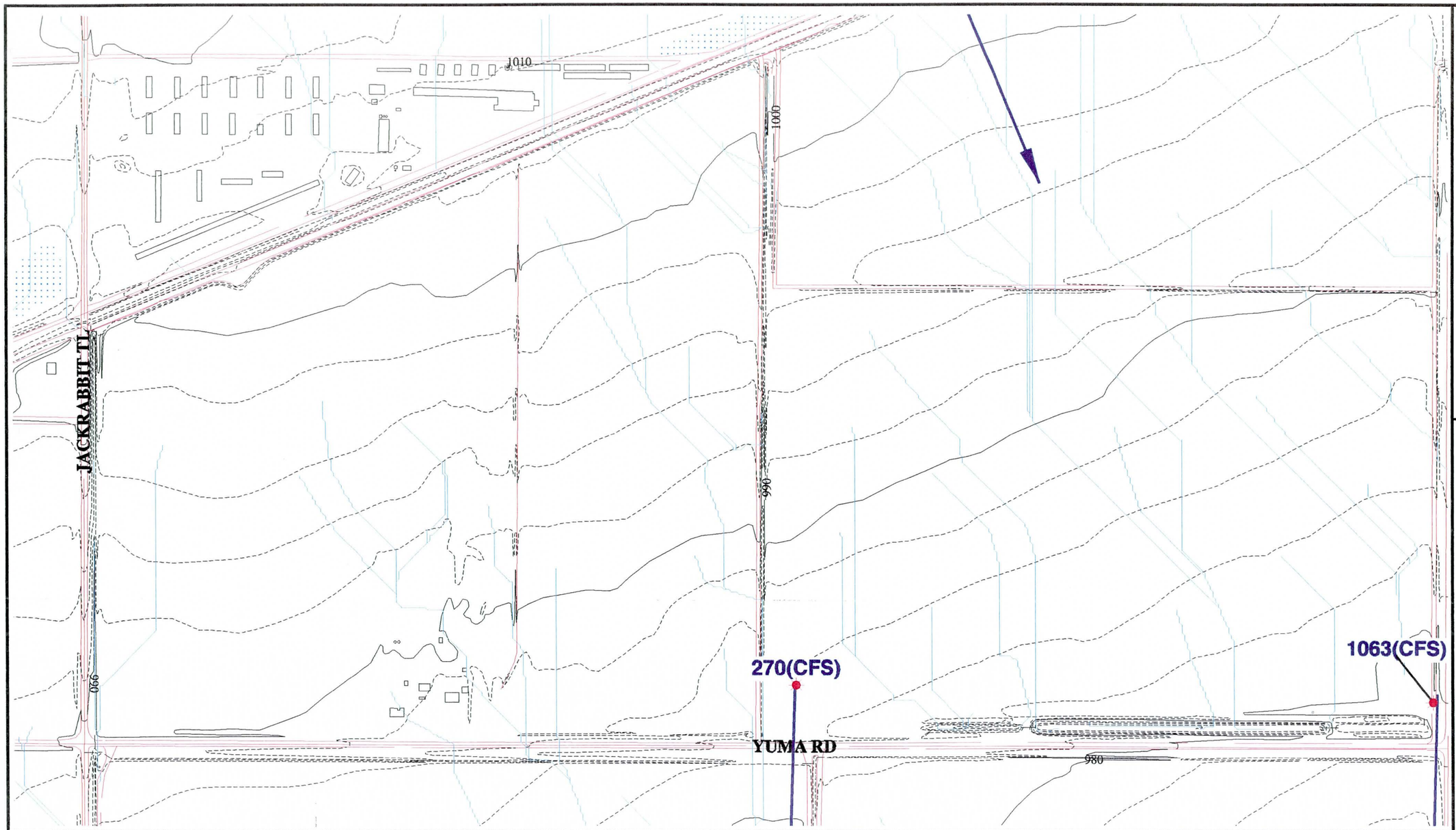

Flood Control District of Maricopa County
Geographic Information System

N
W
E
S

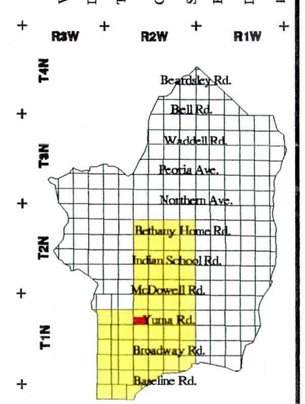

KEY MAP

0ft 1000ft
0m 100m 200m 300m

GRAPHIC SCALE

LEGEND

- FLOODPLAINS
- BUILDING FOOTPRINTS
- EXISTING ROADS
- FLOW DIRECTION
- CONCENTRATION POINTS
- DRAINAGE PATH

White Tanks / Agua Fria

Area Drainage Master Study

Book 3

South 1/2 of Section 9 , Range 2 West, Township 1 North

EXISTING DRAINAGE CONDITIONS

Flood Control District of Maricopa County
2801 West Durango
Phoenix, Arizona 85009
Telephone: 602/506-1501
Fax: 602/506-4601

Figure	Date	Contour Interval	Scale
60	November 1996	2 Feet	1" = 400'

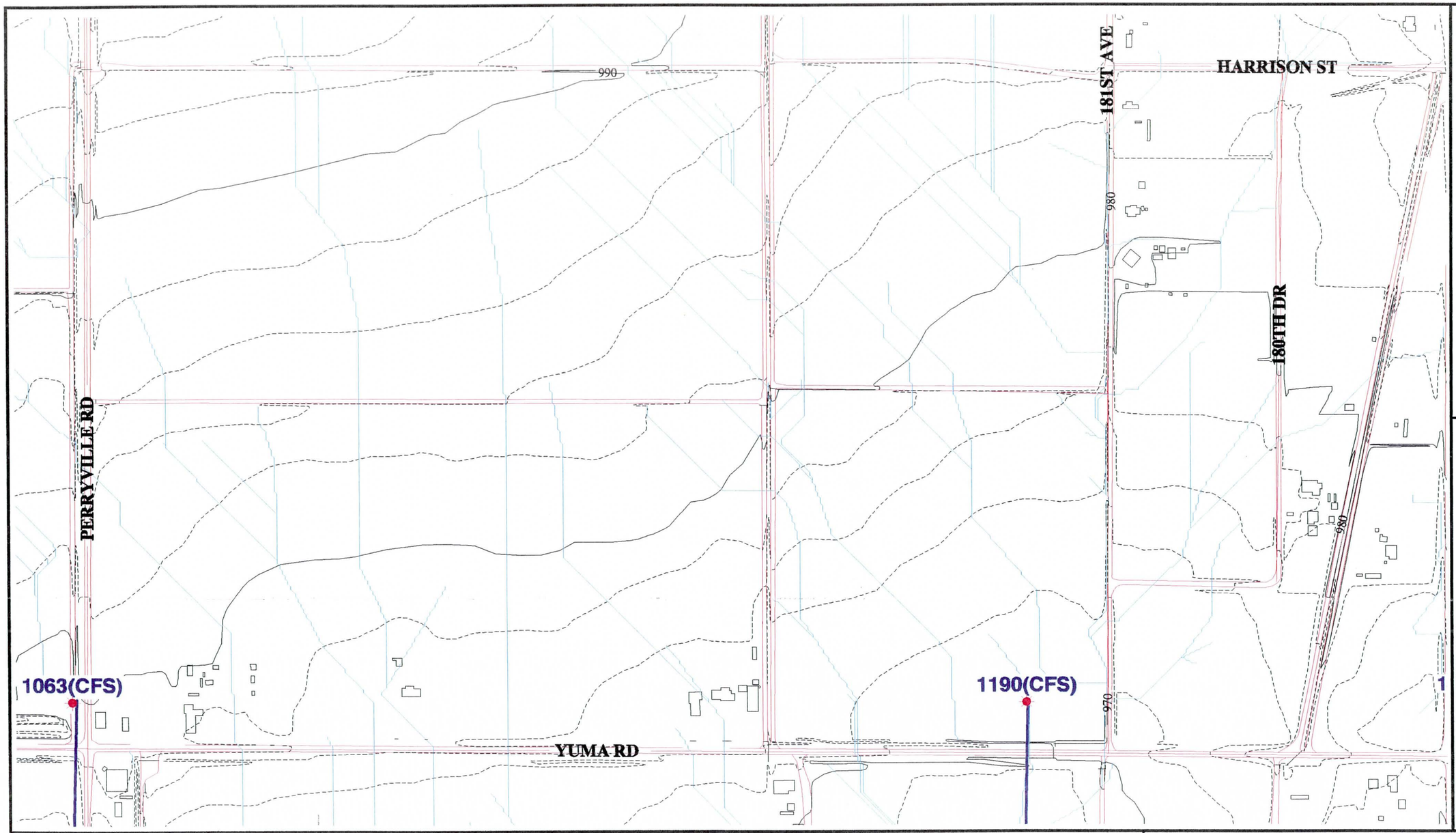

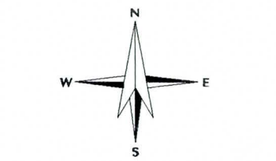

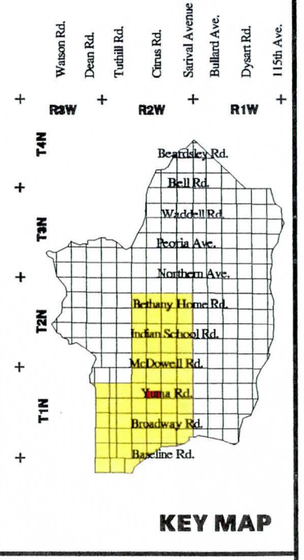



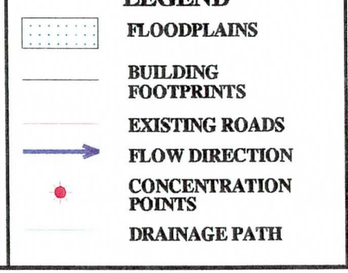

White Tanks / Agua Fria

Area Drainage Master Study

Book 3

South 1/2 of Section 10, Range 2 West, Township 1 North

EXISTING DRAINAGE CONDITIONS

Flood Control District of Maricopa County

2801 West Durango
Phoenix, Arizona 85009
Telephone: 602/506-1501
Fax: 602/506-4601

Figure	Date	Contour Interval	Scale
61	November 1996	2 Feet	1" = 400'

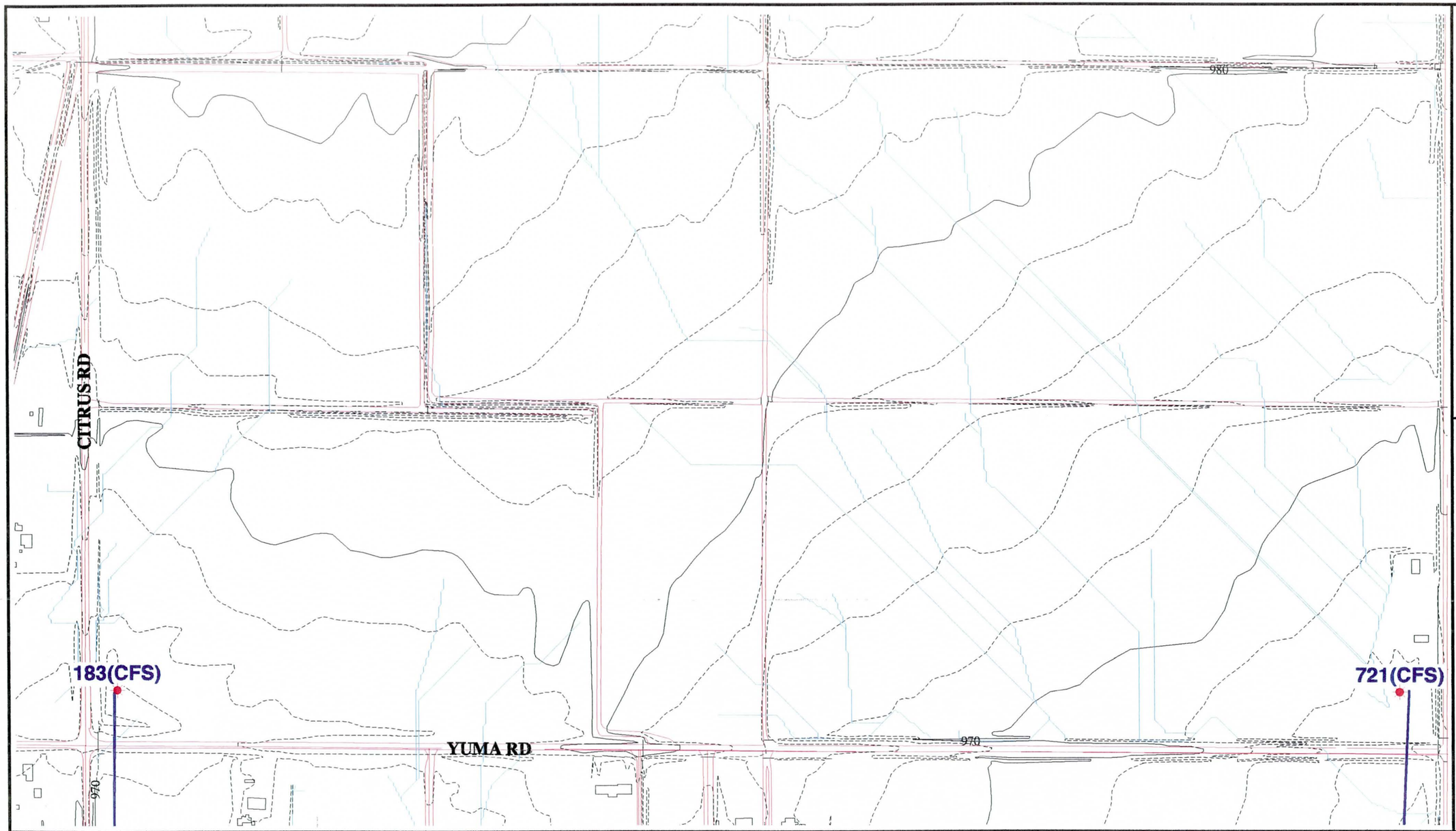

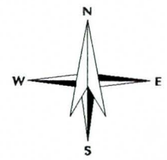

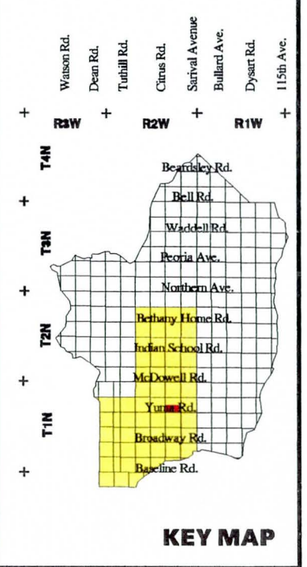



GRAPHIC SCALE

LEGEND

- FLOODPLAINS
- BUILDING FOOTPRINTS
- EXISTING ROADS
- FLOW DIRECTION
- CONCENTRATION POINTS
- DRAINAGE PATH

White Tanks / Agua Fria

Area Drainage Master Study

Book 3

South 1/2 of Section 11, Range 2 West, Township 1 North

EXISTING DRAINAGE CONDITIONS

Flood Control District of Maricopa County

2801 West Durango
Phoenix, Arizona 85009
Telephone: 602/506-1501
Fax: 602/506-4601

Figure	Date	Contour Interval	Scale
62	November 1996	2 Feet	1" = 400'

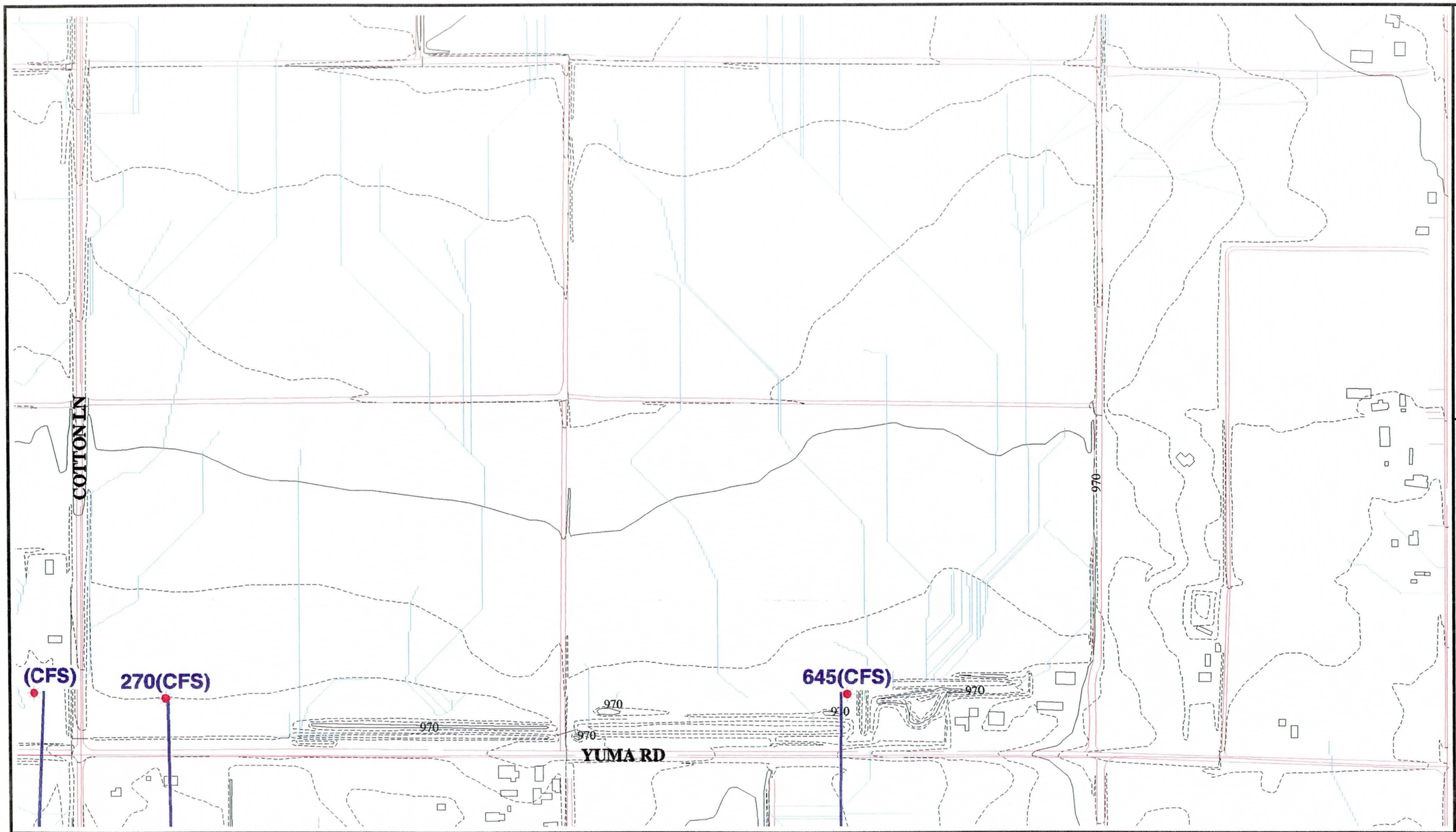

Flood Control District of Maricopa County
Geographic Information System

N
W
E
S

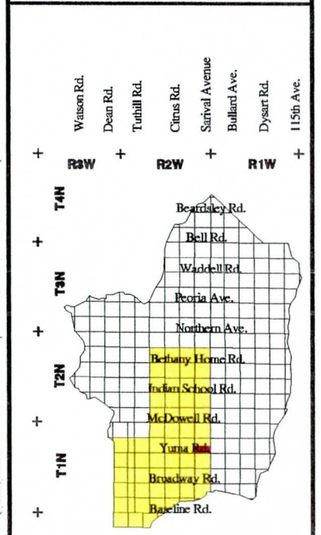

KEY MAP

0ft 1000ft
0m 100m 200m 300m

GRAPHIC SCALE

LEGEND

- FLOODPLAINS
- BUILDING FOOTPRINTS
- EXISTING ROADS
- FLOW DIRECTION
- CONCENTRATION POINTS
- DRAINAGE PATH

White Tanks / Agua Fria

Area Drainage Master Study

Book 3

South 1/2 of Section 12, Range 2 West, Township 1 North

EXISTING DRAINAGE CONDITIONS

Flood Control District of Maricopa County
2801 West Durango
Phoenix, Arizona 85009
Telephone: 602/506-1501
Fax: 602/506-4601

Figure	Date	Contour Interval	Scale
63	November 1996	2 Feet	1" = 400'

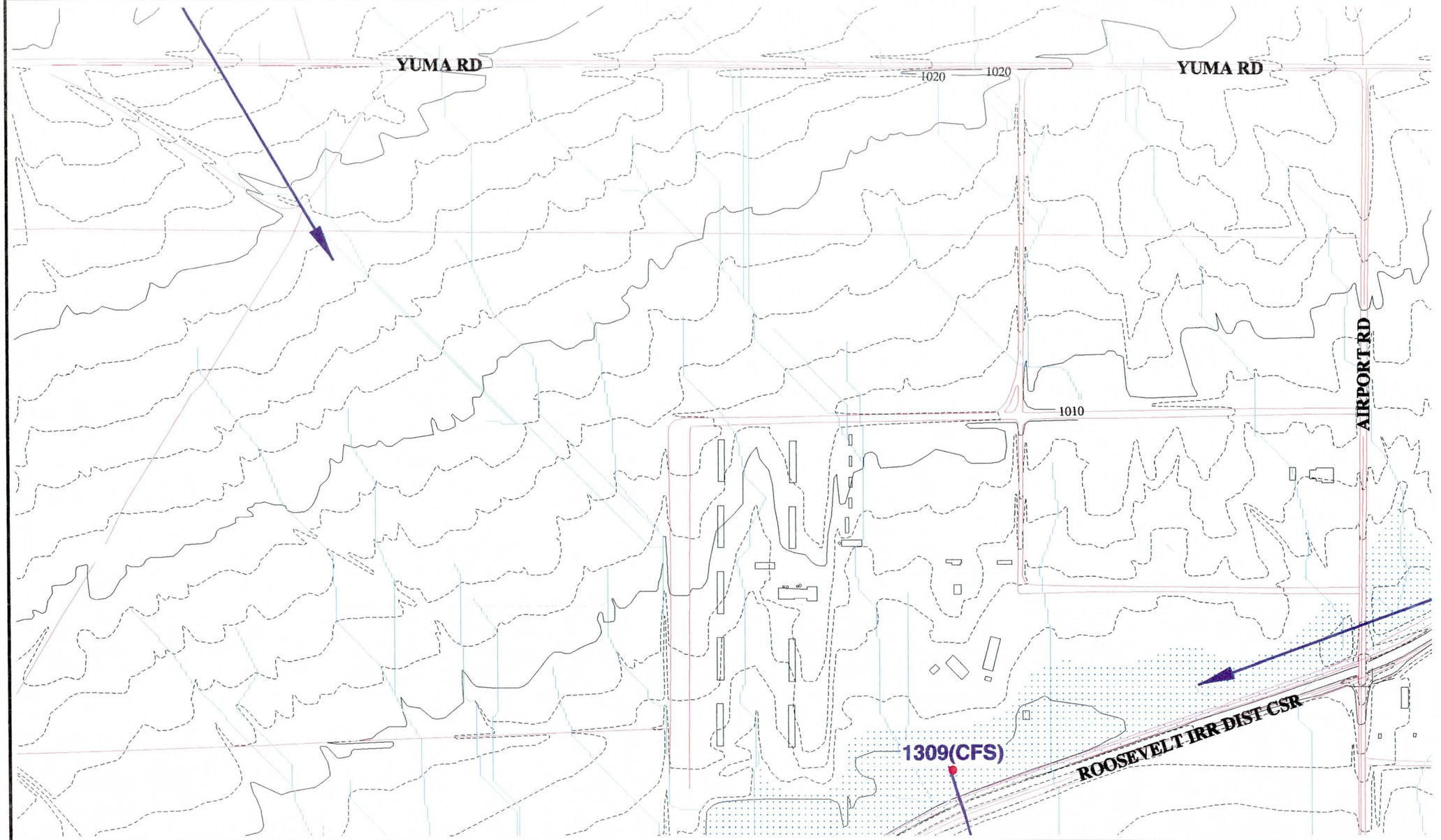

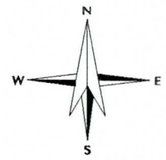

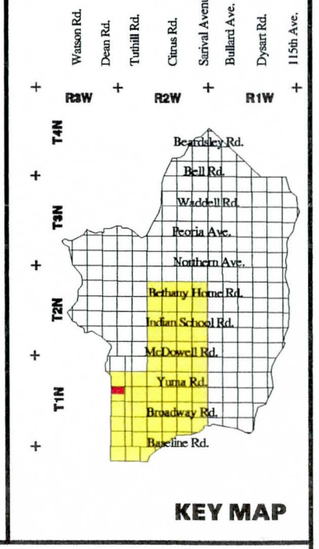

KEY MAP



GRAPHIC SCALE

LEGEND

- FLOODPLAINS
- BUILDING FOOTPRINTS
- EXISTING ROADS
- FLOW DIRECTION
- CONCENTRATION POINTS
- DRAINAGE PATH

White Tanks / Agua Fria

Area Drainage Master Study

Book 3

North 1/2 of Section 13, Range 3 West, Township 1 North

EXISTING DRAINAGE CONDITIONS

Flood Control District of Maricopa County
2801 West Durango
Phoenix, Arizona 85009
Telephone: 602/506-1501
Fax: 602/506-4601

Figure	Date	Contour Interval	Scale
64	November 1996	2 Feet	1" = 400'

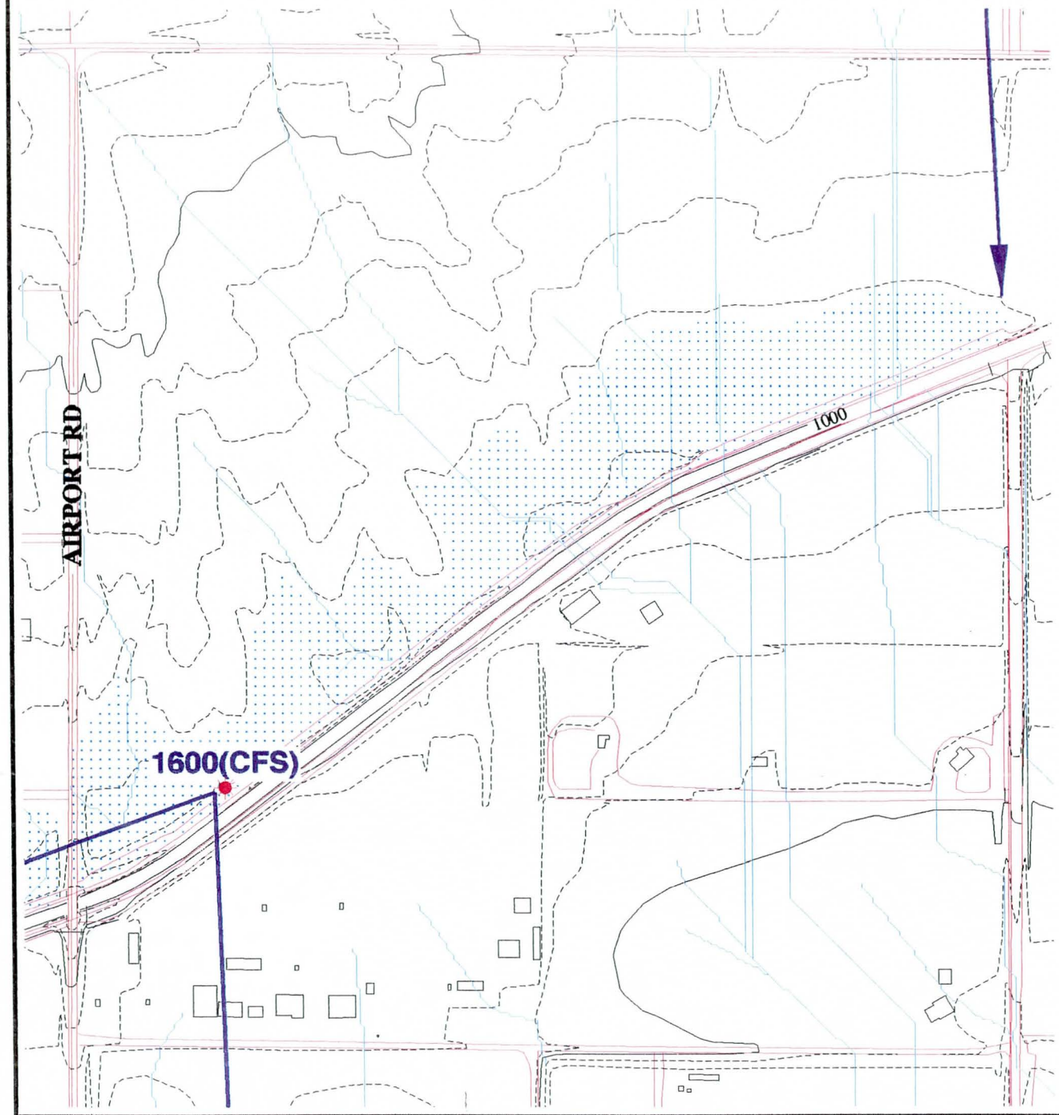

Flood Control District of Maricopa County
Geographic Information System

N
W
E
S

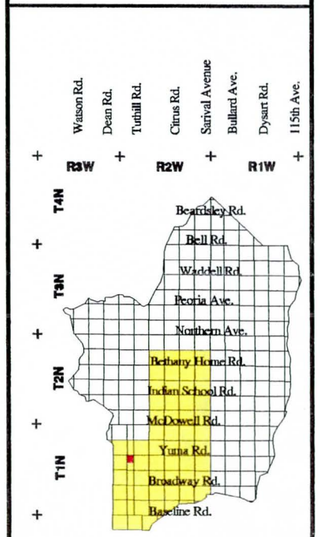

KEY MAP

0ft 1000ft
0m 100m 200m 300m

GRAPHIC SCALE

LEGEND

- FLOODPLAINS
- BUILDING FOOTPRINTS
- EXISTING ROADS
- FLOW DIRECTION
- CONCENTRATION POINTS
- DRAINAGE PATH

White Tanks / Agua Fria

Area Drainage Master Study

Book 3

North 1/2 of Section 18, Range 2 West, Township 1 North

EXISTING DRAINAGE CONDITIONS

Flood Control District of Maricopa County
2801 West Durango
Phoenix, Arizona 85009
Telephone: 602/506-1501
Fax: 602/506-4601

Figure	Date	Contour Interval	Scale
65	November 1996	2 Feet	1" = 400'

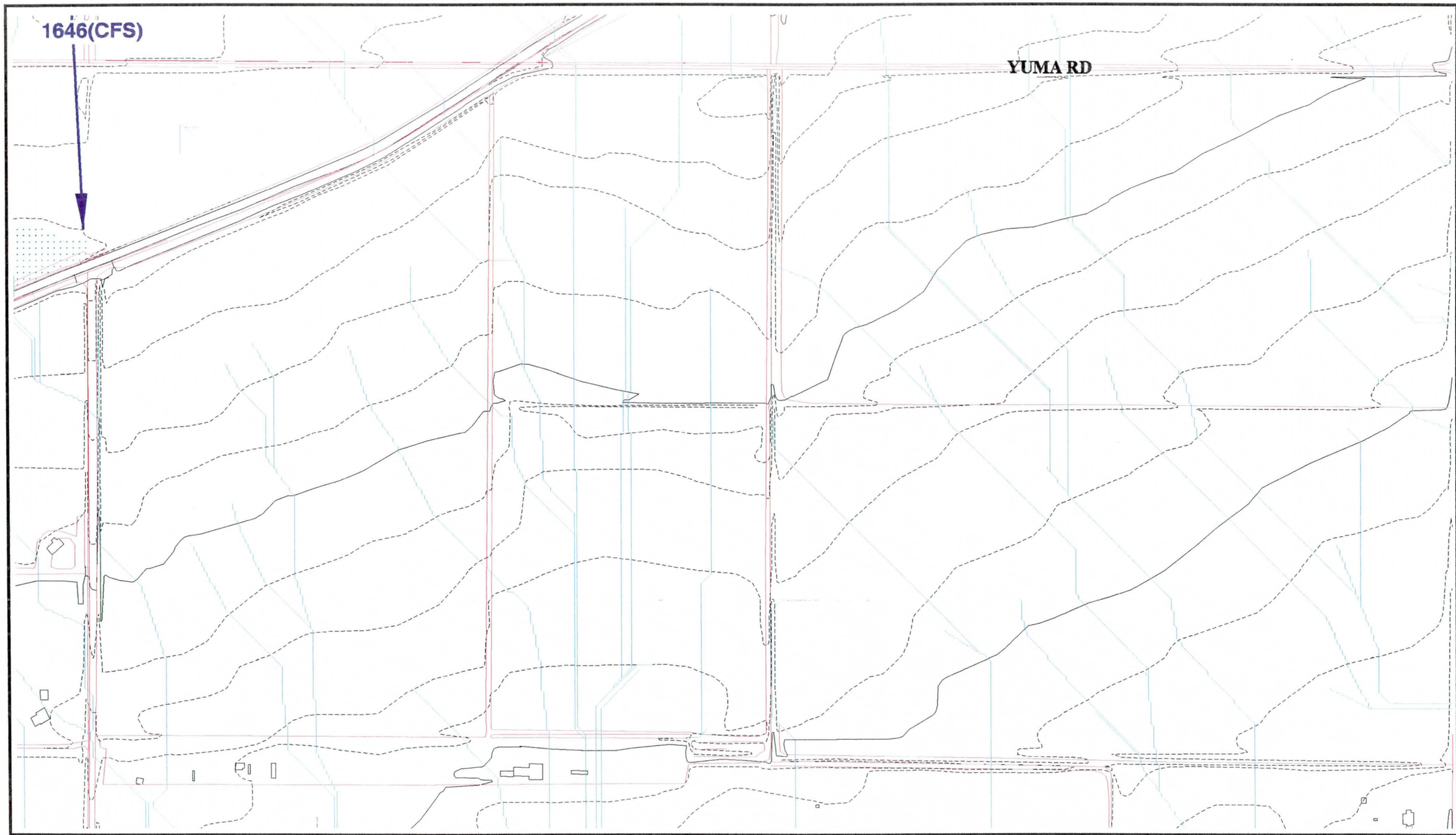

Flood Control District of Maricopa County
Geographic Information System

N
W
E
S

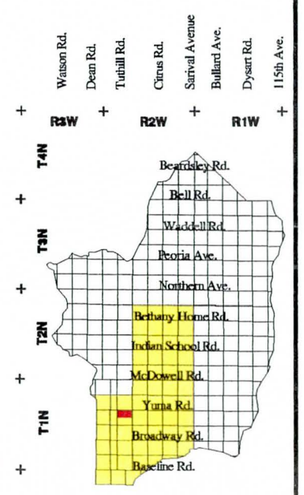

KEY MAP

0ft 1000ft
0m 100m 200m 300m

GRAPHIC SCALE

LEGEND

- FLOODPLAINS
- BUILDING FOOTPRINTS
- EXISTING ROADS
- FLOW DIRECTION
- CONCENTRATION POINTS
- DRAINAGE PATH

White Tanks / Agua Fria

Area Drainage Master Study

Book 3

North 1/2 of Section 17, Range 2 West, Township 1 North

EXISTING DRAINAGE CONDITIONS

Flood Control District of Maricopa County
2801 West Durango
Phoenix, Arizona 85009
Telephone: 602/506-1501
Fax: 602/506-4601

Figure	Date	Contour Interval	Scale
66	November 1996	2 Feet	1" = 400'

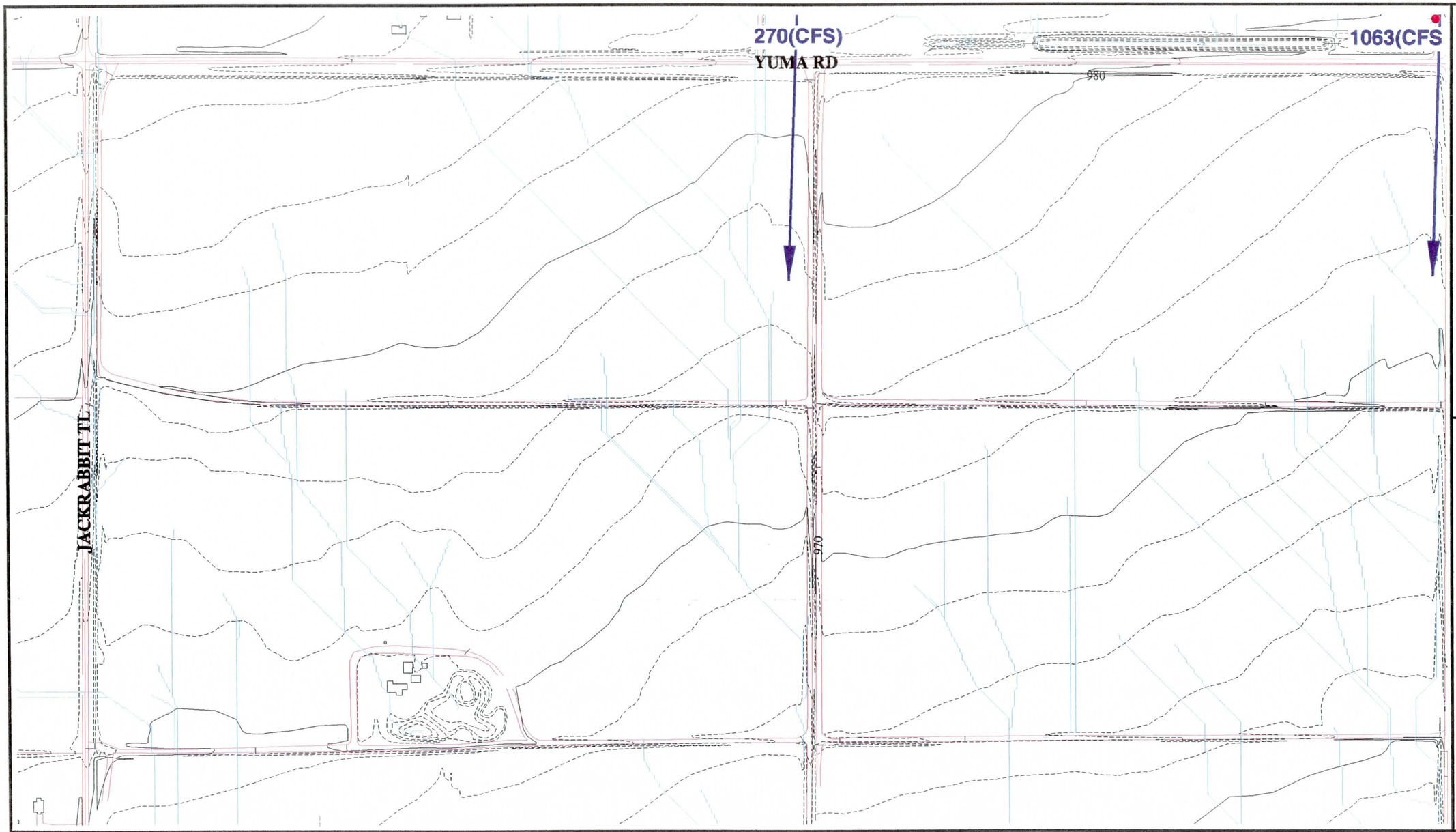

Flood Control District of Maricopa County
Geographic Information System

N
W
E
S

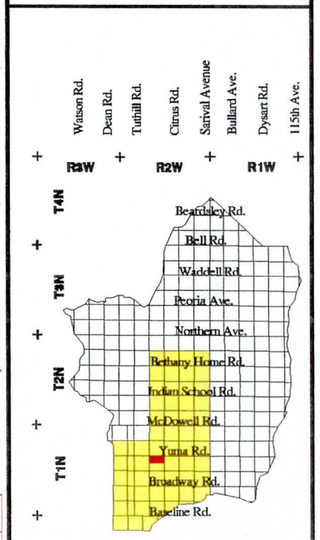

KEY MAP

0ft 1000ft
0m 100m 200m 300m

GRAPHIC SCALE

LEGEND

- FLOODPLAINS
- BUILDING FOOTPRINTS
- EXISTING ROADS
- FLOW DIRECTION
- CONCENTRATION POINTS
- DRAINAGE PATH

White Tanks / Agua Fria

Area Drainage Master Study

Book 3

North 1/2 of Section 16, Range 2 West, Township 1 North

EXISTING DRAINAGE CONDITIONS

Flood Control District of Maricopa County
2801 West Durango
Phoenix, Arizona 85009
Telephone: 602/506-1501
Fax: 602/506-4601

Figure	Date	Contour Interval	Scale
67	November 1996	2 Feet	1" = 400'

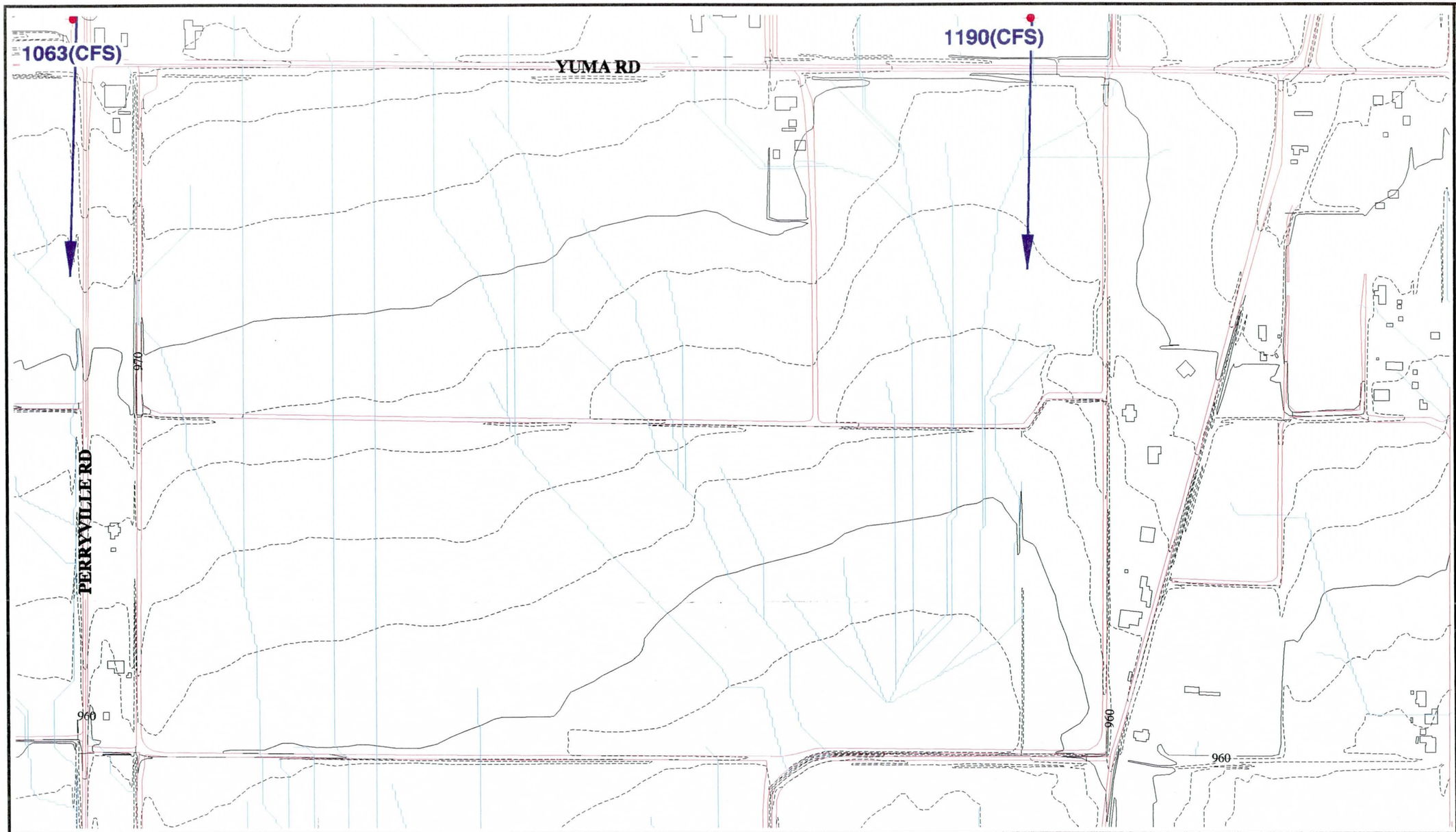

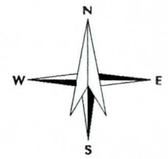

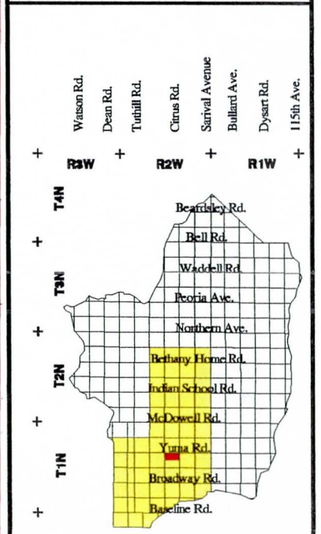

KEY MAP



GRAPHIC SCALE

LEGEND

- FLOODPLAINS
- BUILDING FOOTPRINTS
- EXISTING ROADS
- FLOW DIRECTION
- CONCENTRATION POINTS
- DRAINAGE PATH

White Tanks / Agua Fria

Area Drainage Master Study

Book 3

North 1/2 of Section 15, Range 2 West, Township 1 North

EXISTING DRAINAGE CONDITIONS

Flood Control District of Maricopa County
2801 West Durango
Phoenix, Arizona 85009
Telephone: 602/506-1501
Fax: 602/506-4601

Figure	Date	Contour Interval	Scale
68	November 1996	2 Feet	1" = 400'

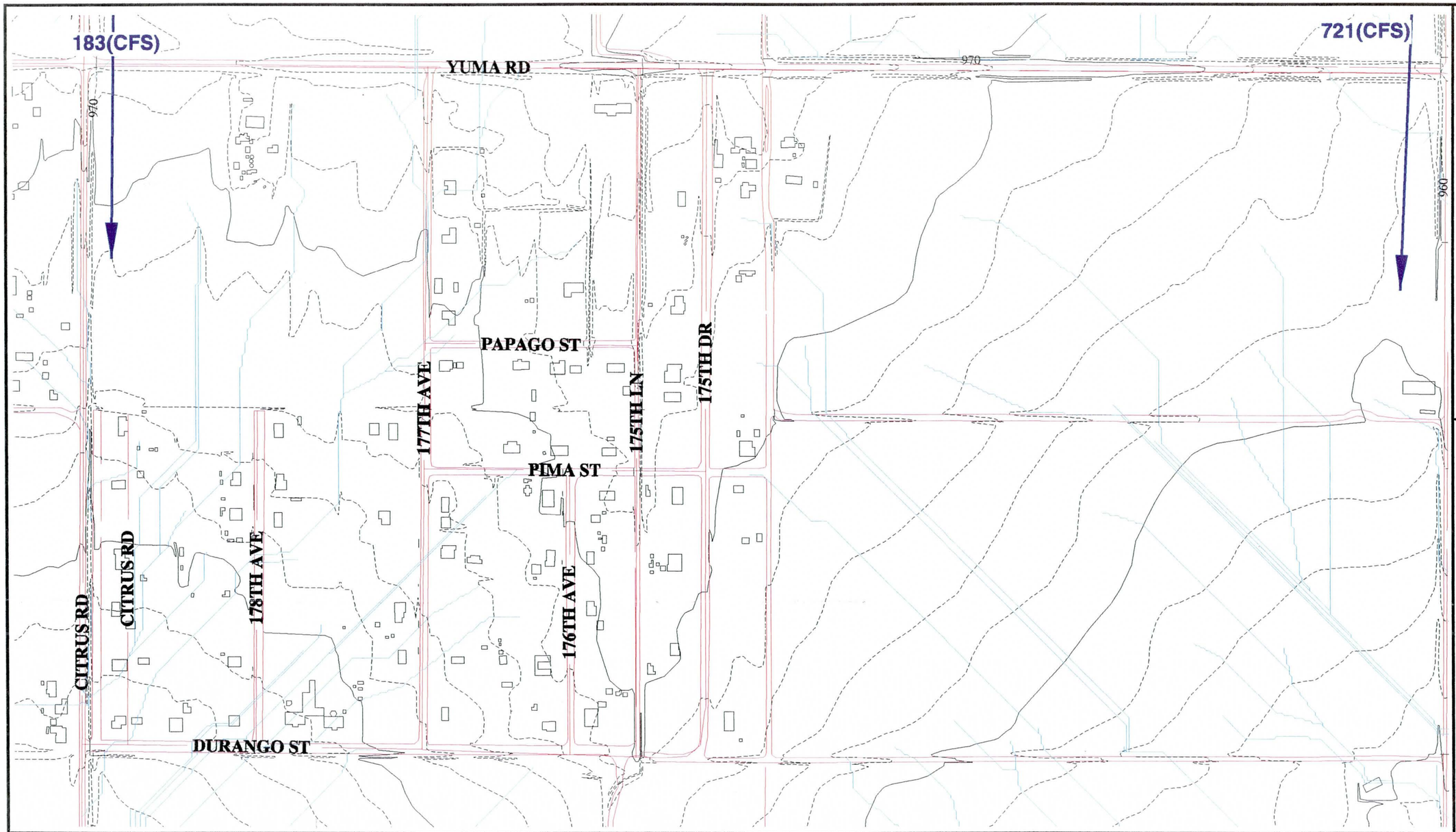

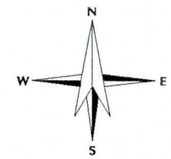

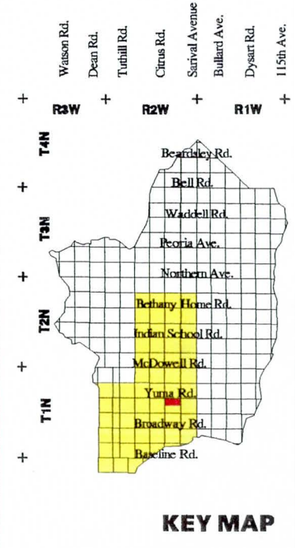

KEY MAP



GRAPHIC SCALE

LEGEND

- FLOODPLAINS
- BUILDING FOOTPRINTS
- EXISTING ROADS
- FLOW DIRECTION
- CONCENTRATION POINTS
- DRAINAGE PATH

White Tanks / Agua Fria

Area Drainage Master Study

Book 3

North 1/2 of Section 14, Range 2 West, Township 1 North

EXISTING DRAINAGE CONDITIONS

Flood Control District of Maricopa County

2801 West Durango
Phoenix, Arizona 85009
Telephone: 602/506-1501
Fax: 602/506-4601

Figure	Date	Contour Interval	Scale
69	November 1996	2 Feet	1" = 400'

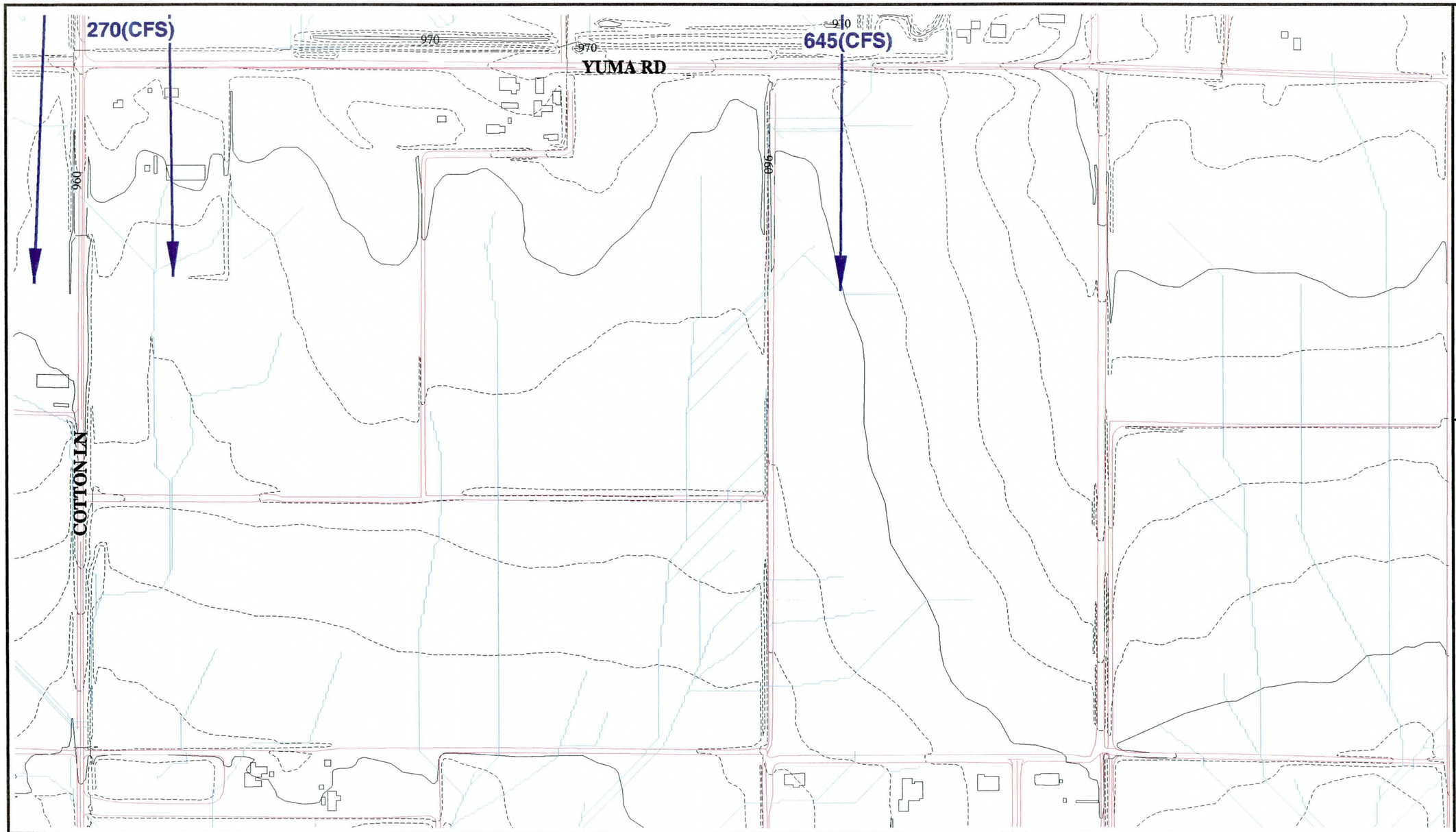

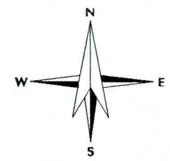

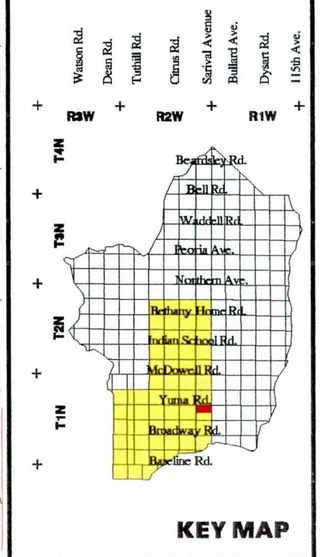



LEGEND

- FLOODPLAINS
- BUILDING FOOTPRINTS
- EXISTING ROADS
- FLOW DIRECTION
- CONCENTRATION POINTS
- DRAINAGE PATH

White Tanks / Agua Fria

Area Drainage Master Study

Book 3

North 1/2 of Section 13, Range 2 West, Township 1 North

EXISTING DRAINAGE CONDITIONS

Flood Control District of Maricopa County
2801 West Durango
Phoenix, Arizona 85009
Telephone: 602/506-1501
Fax: 602/506-4601

Figure	Date	Contour Interval	Scale
70	November 1996	2 Feet	1" = 400'

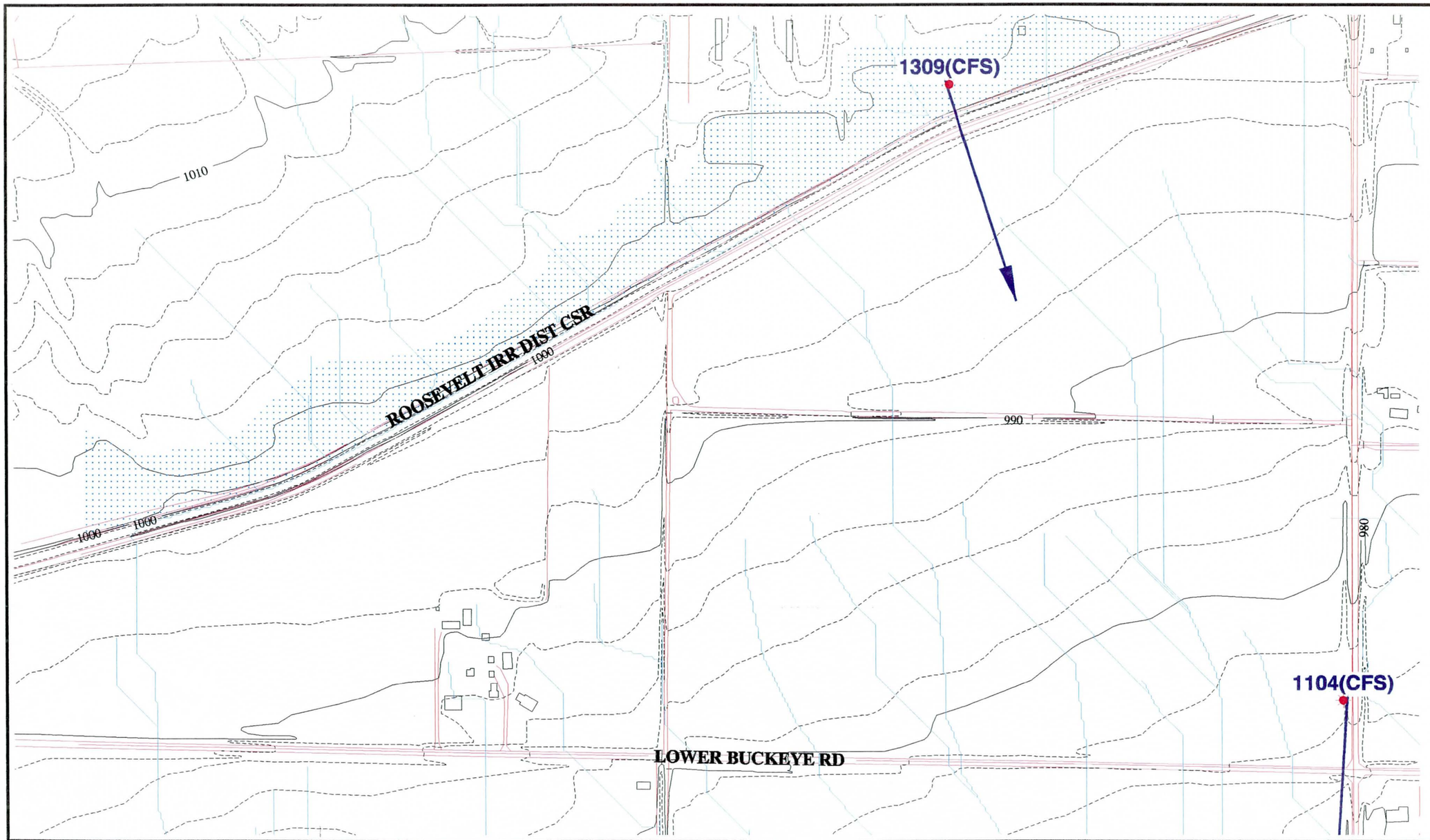

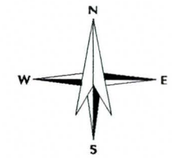

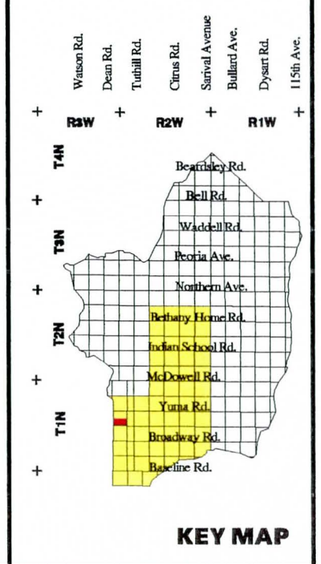



GRAPHIC SCALE

LEGEND

- FLOODPLAINS
- BUILDING FOOTPRINTS
- EXISTING ROADS
- FLOW DIRECTION
- CONCENTRATION POINTS
- DRAINAGE PATH

White Tanks / Agua Fria

Area Drainage Master Study

Book 3

South 1/2 of Section 13, Range 3 West, Township 1 North

EXISTING DRAINAGE CONDITIONS

Flood Control District of Maricopa County

2801 West Durango
Phoenix, Arizona 85009
Telephone: 602/506-1501
Fax: 602/506-4601

Figure	Date	Contour Interval	Scale
71	November 1996	2 Feet	1" = 400'

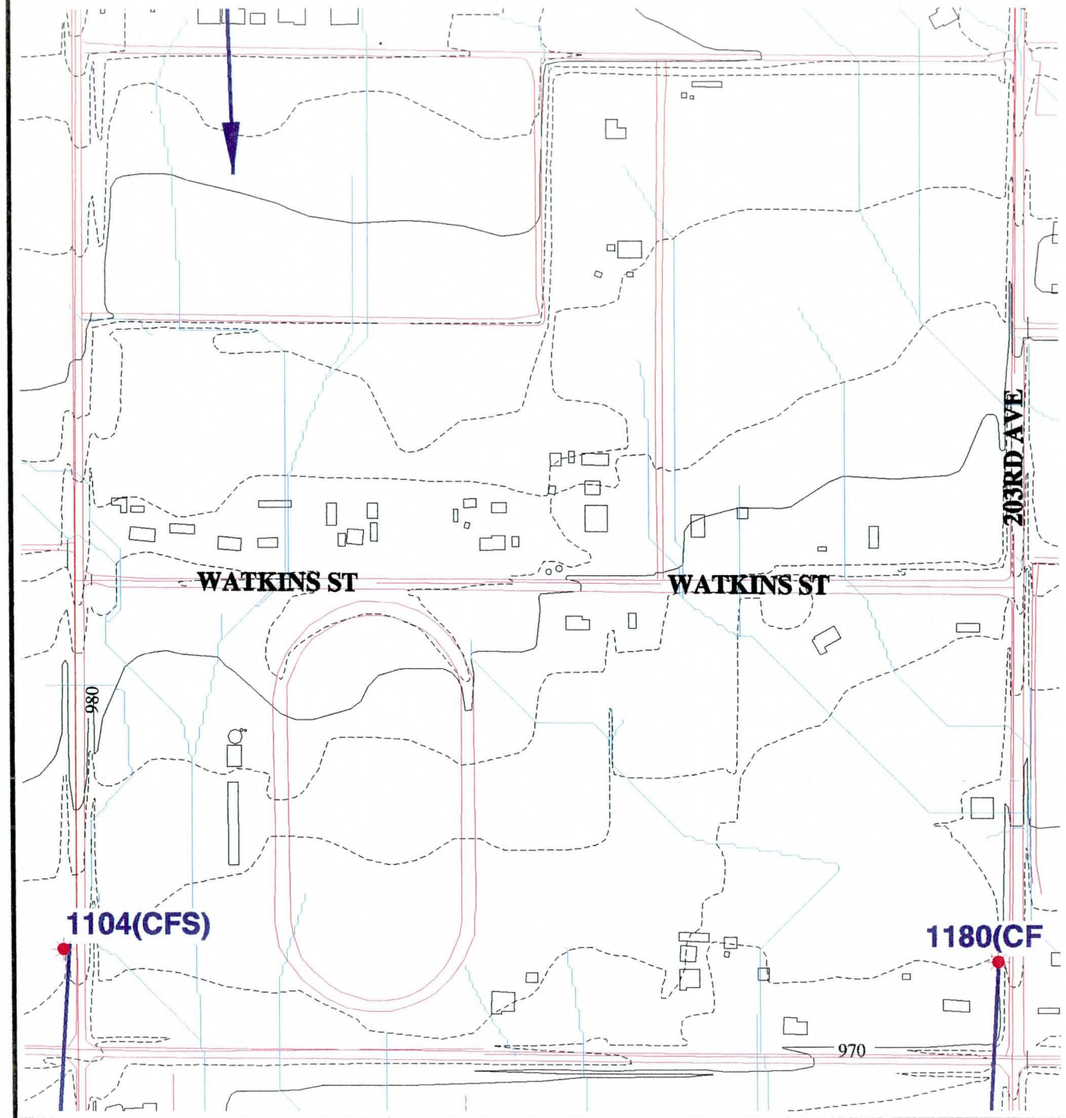

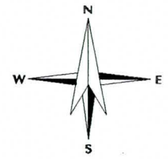

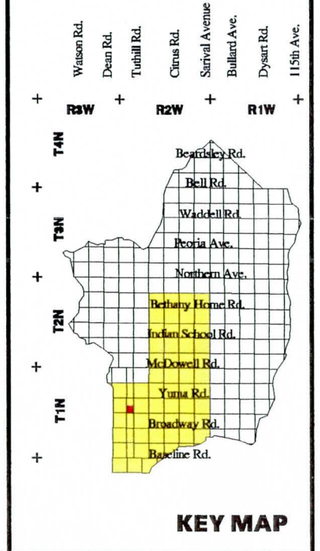

KEY MAP



GRAPHIC SCALE

LEGEND

- FLOODPLAINS
- BUILDING FOOTPRINTS
- EXISTING ROADS
- FLOW DIRECTION
- CONCENTRATION POINTS
- DRAINAGE PATH

White Tanks / Agua Fria

Area Drainage Master Study

Book 3

South 1/2 of Section 18, Range 2 West, Township 1 North

EXISTING DRAINAGE CONDITIONS

Flood Control District of Maricopa County
2801 West Durango
Phoenix, Arizona 85009
Telephone: 602/506-1501
Fax: 602/506-4601

Figure	Date	Contour Interval	Scale
72	November 1996	2 Feet	1" = 400'

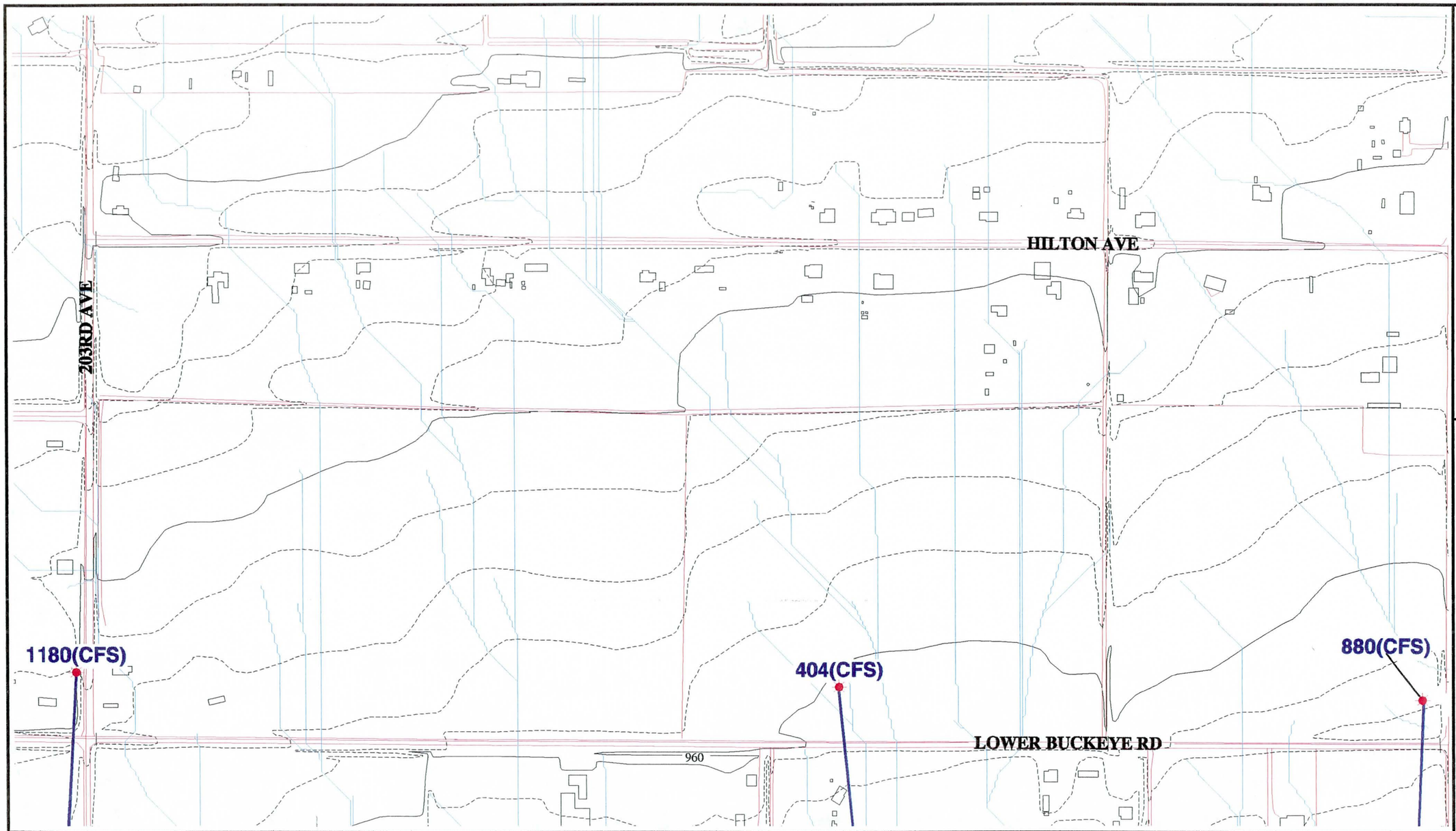

Flood Control District of Maricopa County
Geographic Information System

N
W
E
S

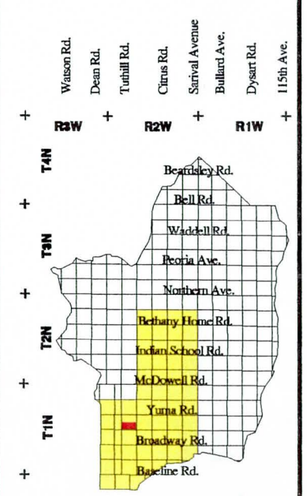

KEY MAP

0ft 1000ft
0m 100m 200m 300m

GRAPHIC SCALE

LEGEND

- FLOODPLAINS
- BUILDING FOOTPRINTS
- EXISTING ROADS
- FLOW DIRECTION
- CONCENTRATION POINTS
- DRAINAGE PATH

White Tanks / Agua Fria

Area Drainage Master Study

Book 3

South 1/2 of Section 17, Range 2 West, Township 1 North

EXISTING DRAINAGE CONDITIONS

Flood Control District of Maricopa County
2801 West Durango
Phoenix, Arizona 85009
Telephone: 602/506-1501
Fax: 602/506-4601

Figure	Date	Contour Interval	Scale
73	November 1996	2 Feet	1" = 400'

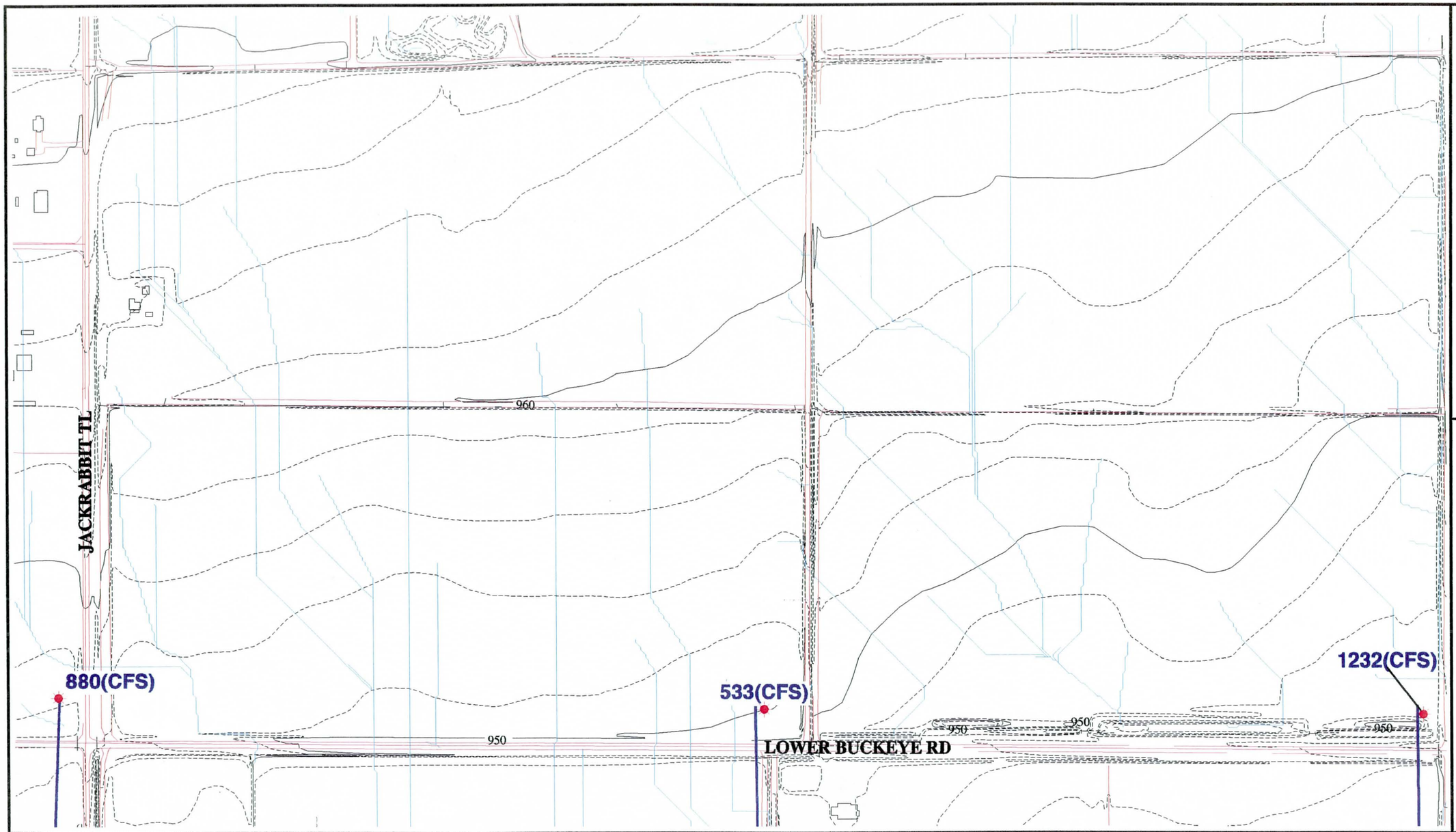

Flood Control District of Maricopa County
Geographic Information System

N
W
E
S

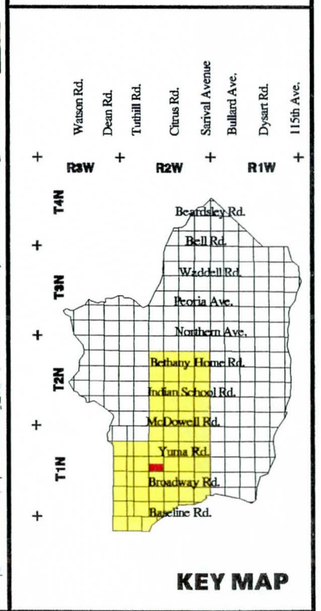

KEY MAP

0ft 1000ft
0m 100m 200m 300m

GRAPHIC SCALE

LEGEND

- FLOODPLAINS
- BUILDING FOOTPRINTS
- EXISTING ROADS
- FLOW DIRECTION
- CONCENTRATION POINTS
- DRAINAGE PATH

White Tanks / Agua Fria

Area Drainage Master Study

Book 3

South 1/2 of Section 16, Range 2 West, Township 1 North

EXISTING DRAINAGE CONDITIONS

Flood Control District of Maricopa County
2801 West Durango
Phoenix, Arizona 85009
Telephone: 602/506-1501
Fax: 602/506-4601

Figure	Date	Contour Interval	Scale
74	November 1996	2 Feet	1" = 400'

960

960

960

950

950

940

PERRYVILLE RD

LOWER BUCKEYE RD

1232(CFS)

1086(CFS)

663(CFS)

Flood Control District of Maricopa County
Geographic Information System

N
W
E
S

R3W + R2W + R1W +

T4N +

T3N +

T2N +

T1N +

Watson Rd.
Dean Rd.
Tuthill Rd.
Citrus Rd.
Sarival Avenue
Bullard Ave.
Dysart Rd.
115th Ave.
Beardsley Rd.
Bell Rd.
Waddell Rd.
Peoria Ave.
Northern Ave.
Bethany Home Rd.
Indian School Rd.
McDowell Rd.
Yuma Rd.
Broadway Rd.
Baseline Rd.

KEY MAP

0ft 1000ft
0m 100m 200m 300m

GRAPHIC SCALE

LEGEND

FLOODPLAINS
BUILDING FOOTPRINTS
EXISTING ROADS
FLOW DIRECTION
CONCENTRATION POINTS
DRAINAGE PATH

White Tanks / Agua Fria

Area Drainage Master Study

Book 3

South 1/2 of Section 15, Range 2 West, Township 1 North

EXISTING DRAINAGE CONDITIONS

Flood Control District of Maricopa County

2801 West Durango
Phoenix, Arizona 85009
Telephone: 602/506-1501
Fax: 602/506-4601

Figure	Date	Contour Interval	Scale
75	November 1996	2 Feet	1" = 400'

DURANGO ST

CITRUS RD

950

950

663(CFS)

1446(CFS)

LOWER BUCKEYE RD

Flood Control District of Maricopa County
Geographic Information System

N
W
E
S

R3W + R2W + R1W +

Watson Rd.
Dean Rd.
Tuthill Rd.
Citrus Rd.
Sarival Avenue
Bullard Ave.
Dysart Rd.
115th Ave.

T4N
T3N
T2N
T1N

Beardsley Rd.
Bell Rd.
Waddell Rd.
Peoria Ave.
Northern Ave.
Bethany Home Rd.
Indian School Rd.
McDowell Rd.
Yuma Rd.
Broadway Rd.
Baseline Rd.

KEY MAP

0ft 1000ft
0m 100m 200m 300m

GRAPHIC SCALE

LEGEND

- FLOODPLAINS
- BUILDING FOOTPRINTS
- EXISTING ROADS
- FLOW DIRECTION
- CONCENTRATION POINTS
- DRAINAGE PATH

White Tanks / Agua Fria

Area Drainage Master Study

Book 3

South 1/2 of Section 14, Range 2 West, Township 1 North

EXISTING DRAINAGE CONDITIONS

Flood Control District of Maricopa County
2801 West Durango
Phoenix, Arizona 85009
Telephone: 602/506-1501
Fax: 602/506-4601

Figure	Date	Contour Interval	Scale
76	November 1996	2 Feet	1" = 400'

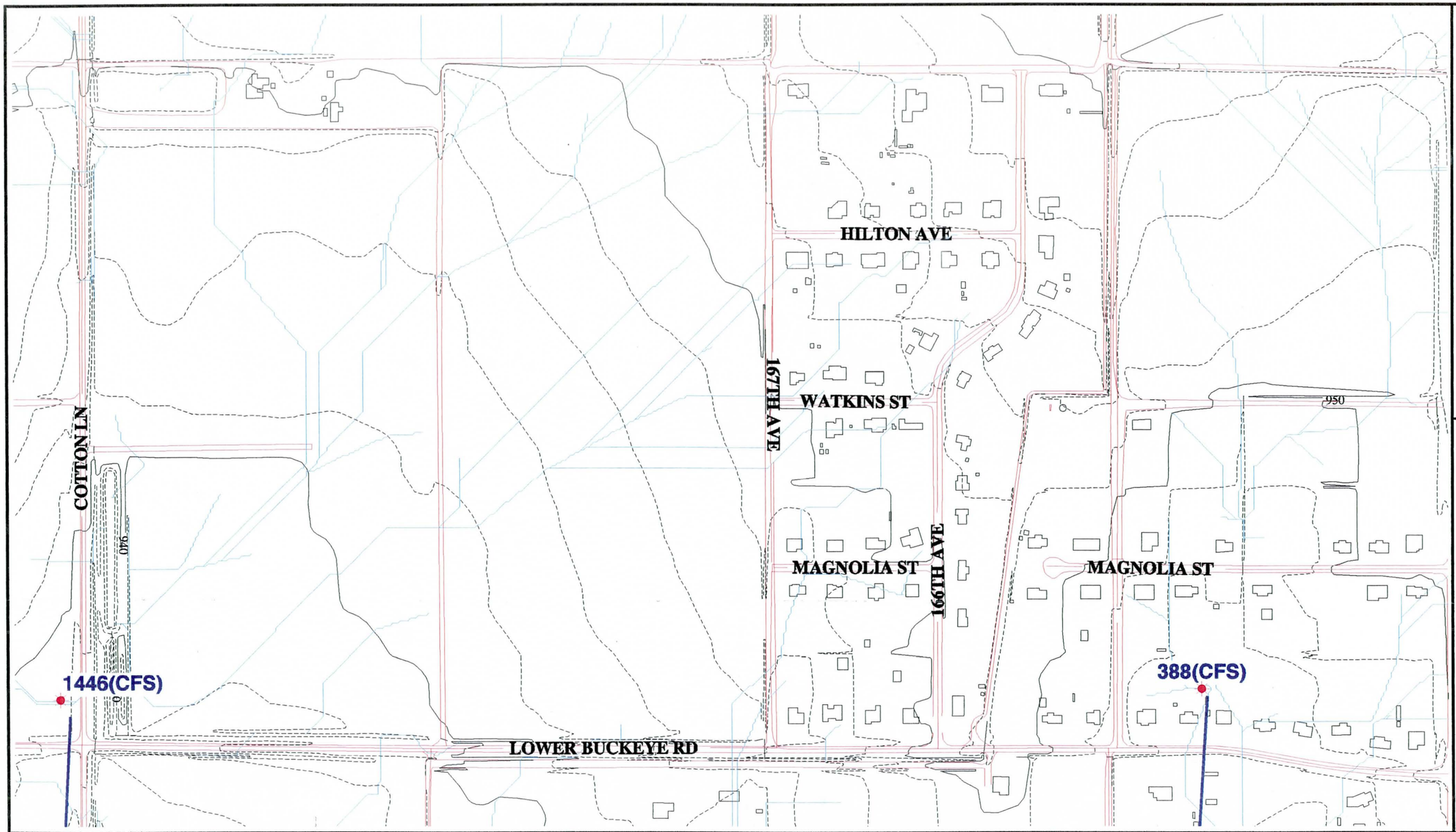

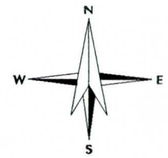

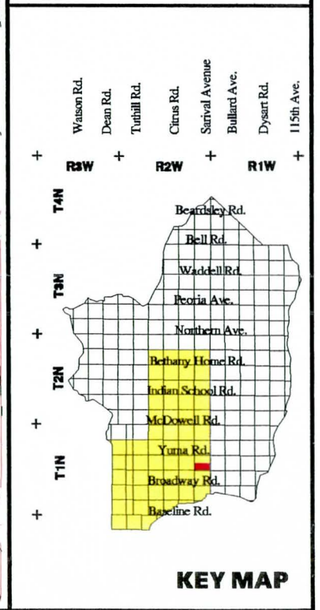

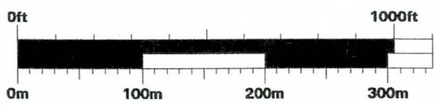

LEGEND

- FLOODPLAINS
- BUILDING FOOTPRINTS
- EXISTING ROADS
- FLOW DIRECTION
- CONCENTRATION POINTS
- DRAINAGE PATH

White Tanks / Agua Fria

Area Drainage Master Study

Book 3

South 1/2 of Section 13, Range 2 West, Township 1 North

EXISTING DRAINAGE CONDITIONS

Flood Control District of Maricopa County
2801 West Durango
Phoenix, Arizona 85009
Telephone: 602/506-1501
Fax: 602/506-4601

Figure	Date	Contour Interval	Scale
77	November 1996	2 Feet	1" = 400'

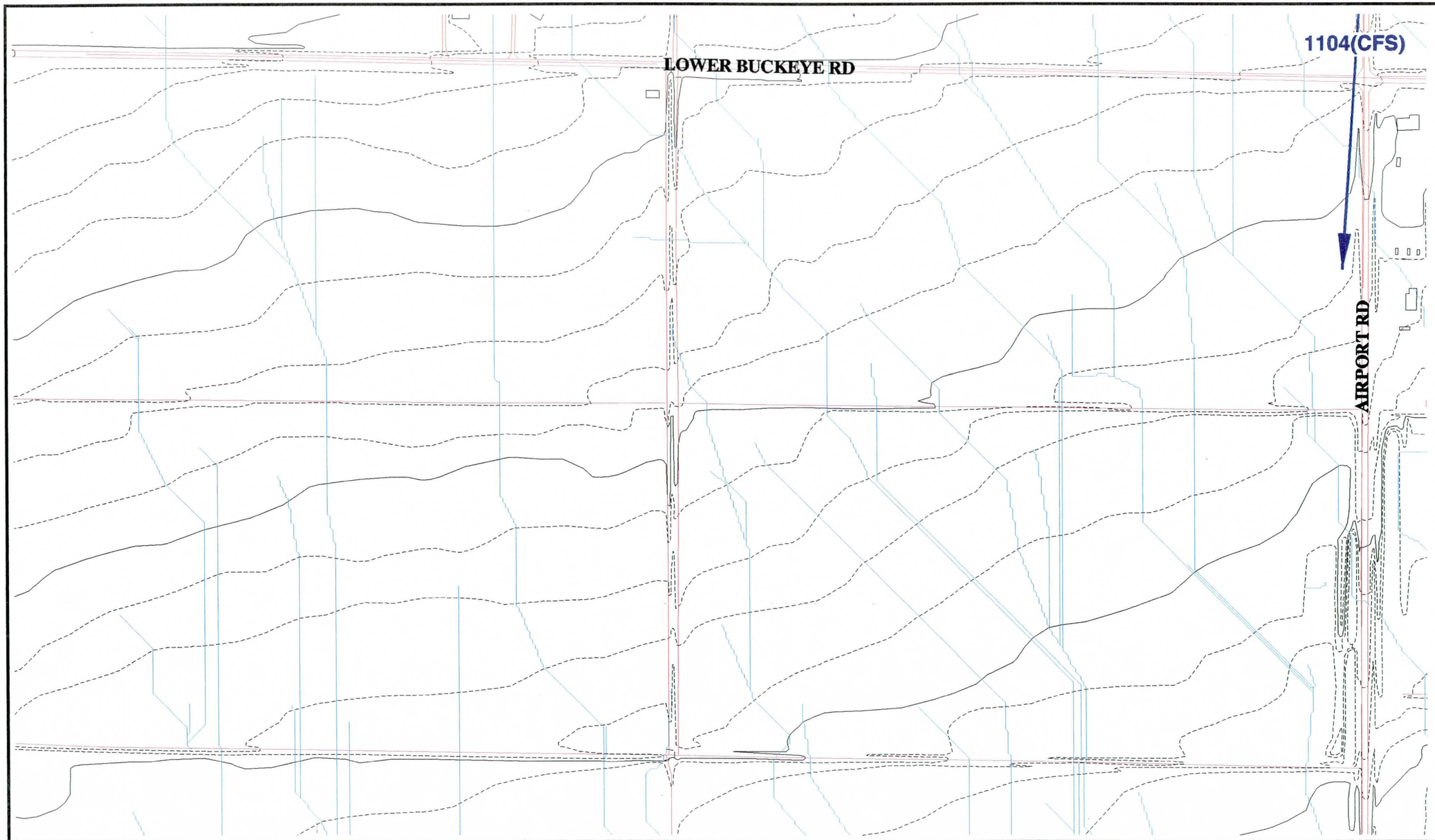

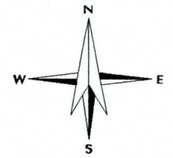

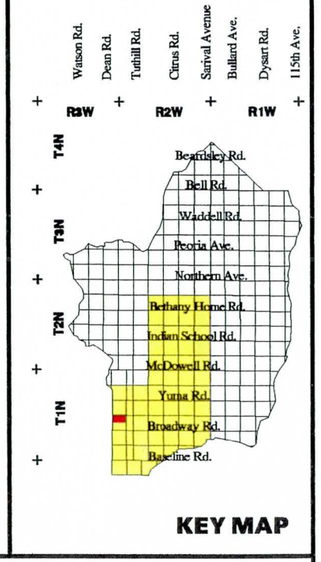

KEY MAP



GRAPHIC SCALE

LEGEND

- FLOODPLAINS
- BUILDING FOOTPRINTS
- EXISTING ROADS
- FLOW DIRECTION
- CONCENTRATION POINTS
- DRAINAGE PATH

White Tanks / Agua Fria

Area Drainage Master Study

Book 3

North 1/2 of Section 24, Range 3 West, Township 1 North

EXISTING DRAINAGE CONDITIONS

Flood Control District of Maricopa County
2801 West Durango
Phoenix, Arizona 85009
Telephone: 602/506-1501
Fax: 602/506-4601

Figure	Date	Contour Interval	Scale
78	November 1996	2 Feet	1" = 400'

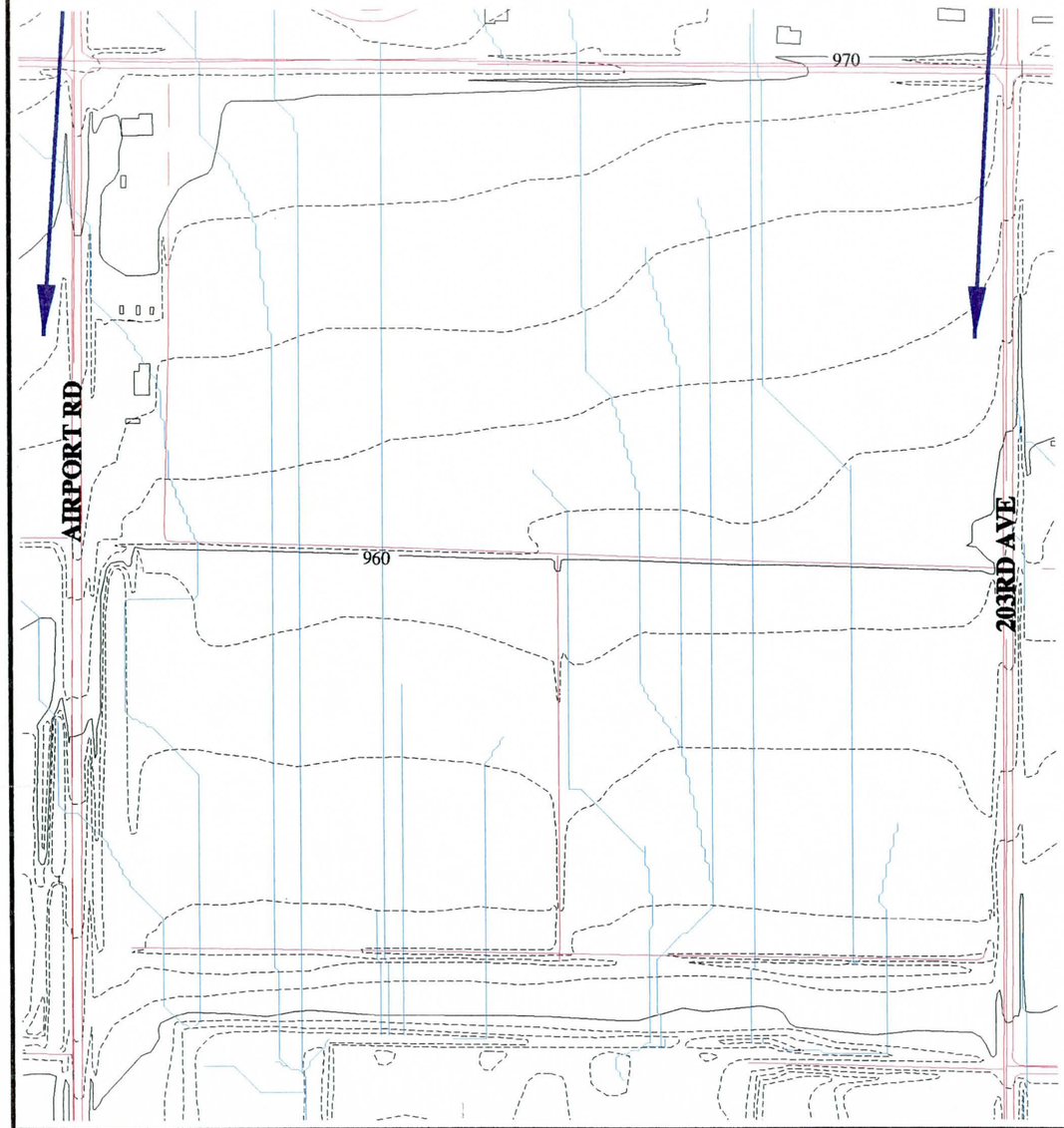

Flood Control District of Maricopa County
Geographic Information System

N
W
E
S

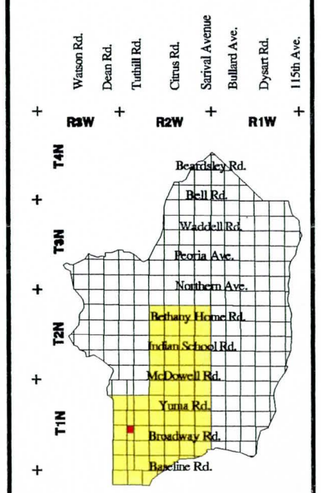

KEY MAP

0ft 1000ft
0m 100m 200m 300m

GRAPHIC SCALE

LEGEND

- FLOODPLAINS
- BUILDING FOOTPRINTS
- EXISTING ROADS
- FLOW DIRECTION
- CONCENTRATION POINTS
- DRAINAGE PATH

White Tanks / Agua Fria

Area Drainage Master Study

Book 3

North 1/2 of Section 19, Range 2 West, Township 1 North

EXISTING DRAINAGE CONDITIONS

Flood Control District of Maricopa County
2801 West Durango
Phoenix, Arizona 85009
Telephone: 602/506-1501
Fax: 602/506-4601

Figure	Date	Contour Interval	Scale
79	November 1996	2 Feet	1" = 400'

404(CFS)

880(CFS)

LOWER BUCKEYE RD

960

203RD AVE

DUNLAP RD

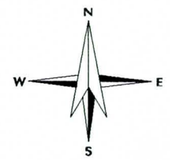

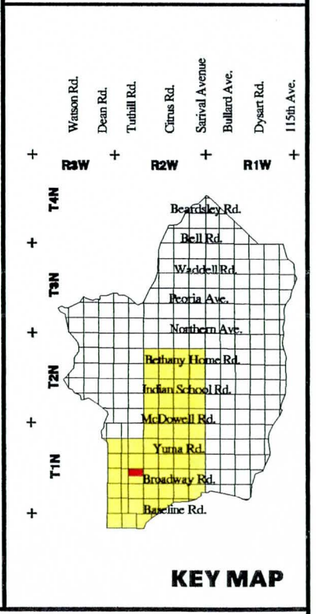

KEY MAP

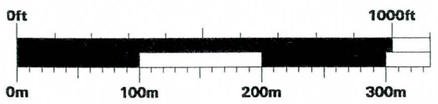

GRAPHIC SCALE

LEGEND

- FLOODPLAINS
- BUILDING FOOTPRINTS
- EXISTING ROADS
- FLOW DIRECTION
- CONCENTRATION POINTS
- DRAINAGE PATH

White Tanks / Agua Fria

Area Drainage Master Study

Book 3

North 1/2 of Section 20, Range 2 West, Township 1 North

EXISTING DRAINAGE CONDITIONS

Flood Control District of Maricopa County
2801 West Durango
Phoenix, Arizona 85009
Telephone: 602/506-1501
Fax: 602/506-4601

Figure	Date	Contour Interval	Scale
80	November 1996	2 Feet	1" = 400'

880(CFS)

533(CFS)

1232(CFS)

LOWER BUCKEYE RD

JACKRABBIT TL

950

950

950

930

930

930

930

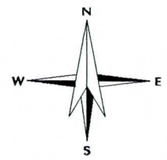

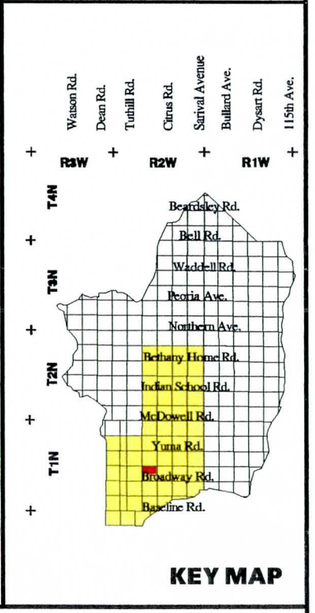

KEY MAP

0ft 1000ft

0m 100m 200m 300m

GRAPHIC SCALE

LEGEND

- FLOODPLAINS
- BUILDING FOOTPRINTS
- EXISTING ROADS
- FLOW DIRECTION
- CONCENTRATION POINTS
- DRAINAGE PATH

White Tanks / Agua Fria

Area Drainage Master Study

Book 3

North 1/2 of Section 21, Range 2 West, Township 1 North

EXISTING DRAINAGE CONDITIONS

Flood Control District of Maricopa County

2801 West Durango
Phoenix, Arizona 85009
Telephone: 602/506-1501
Fax: 602/506-4601

Figure	Date	Contour Interval	Scale
81	November 1996	2 Feet	1" = 400'

1232(CFS)

1086(CFS)

LOWER BUCKEYE RD

940

940

PERRYVILLE RD

DUNLAP RD

Flood Control District of Maricopa County
Geographic Information System

N
W
E
S

R3W + R2W + R1W +

T4N +
T3N +
T2N +
T1N +

Watson Rd.
Dean Rd.
Tuthill Rd.
Citrus Rd.
Sarival Avenue
Bullard Ave.
Dysart Rd.
115th Ave.
Beardsley Rd.
Bell Rd.
Waddell Rd.
Peoria Ave.
Northern Ave.
Bethany Home Rd.
Indian School Rd.
McDowell Rd.
Yuma Rd.
Broadway Rd.
Baseline Rd.

KEY MAP

0ft 1000ft
0m 100m 200m 300m

GRAPHIC SCALE

LEGEND

- FLOODPLAINS
- BUILDING FOOTPRINTS
- EXISTING ROADS
- FLOW DIRECTION
- CONCENTRATION POINTS
- DRAINAGE PATH

White Tanks / Agua Fria

Area Drainage Master Study

Book 3

North 1/2 of Section 22, Range 2 West, Township 1 North

EXISTING DRAINAGE CONDITIONS

Flood Control District of Maricopa County
2801 West Durango
Phoenix, Arizona 85009
Telephone: 602/506-1501
Fax: 602/506-4601

Figure	Date	Contour Interval	Scale
82	November 1996	2 Feet	1" = 400'

663(CFS)

1446(CFS)

LOWER BUCKEYE RD

CITRUS RD

940

930

BROADWAY RD

Flood Control District of Maricopa County
Geographic Information System

N
W
E
S

R3W R2W R1W

T4N
T3N
T2N
T1N

Watson Rd.
Dean Rd.
Tuthill Rd.
Citrus Rd.
Sarival Avenue
Bullard Ave.
Dysart Rd.
115th Ave.
Beardsley Rd.
Bell Rd.
Waddell Rd.
Peoria Ave.
Northern Ave.
Bethany Home Rd.
Indian School Rd.
McDowell Rd.
Yuma Rd.
Broadway Rd.
Baseline Rd.

KEY MAP

0ft 1000ft
0m 100m 200m 300m

GRAPHIC SCALE

LEGEND
FLOODPLAINS
BUILDING FOOTPRINTS
EXISTING ROADS
FLOW DIRECTION
CONCENTRATION POINTS
DRAINAGE PATH

White Tanks / Agua Fria
Area Drainage Master Study
Book 3

North 1/2 of Section 23, Range 2 West, Township 1 North

EXISTING DRAINAGE CONDITIONS

Flood Control District of Maricopa County
2801 West Durango
Phoenix, Arizona 85009
Telephone: 602/506-1501
Fax: 602/506-4601

Figure	Date	Contour Interval	Scale
83	November 1996	2 Feet	1" = 400'

LOWER BUCKEYE RD

COTTON LN

930

169TH AVE

PIONEER ST

165TH AVE

VICTORY ST

VICTORY ST

DUNLAP RD

930

Flood Control District of Maricopa County
Geographic Information System

N
W E
S

Watson Rd.
Dean Rd.
Turhill Rd.
Citrus Rd.
Sarival Avenue
Bullard Ave.
Dysart Rd.
115th Ave.

R3W R2W R1W

T4N
T3N
T2N
T1N

Beardsley Rd.
Bell Rd.
Waddell Rd.
Peoria Ave.
Northern Ave.
Bethany Home Rd.
Indian School Rd.
McDowell Rd.
Yuma Rd.
Broadway Rd.
Baseline Rd.

KEY MAP

0ft 1000ft
0m 100m 200m 300m

GRAPHIC SCALE

LEGEND

FLOODPLAINS
BUILDING FOOTPRINTS
EXISTING ROADS
FLOW DIRECTION
CONCENTRATION POINTS
DRAINAGE PATH

White Tanks / Agua Fria

Area Drainage Master Study

Book 3

North 1/2 of Section 24, Range 2 West, Township 1 North

EXISTING DRAINAGE CONDITIONS

Flood Control District of Maricopa County
2801 West Durango
Phoenix, Arizona 85009
Telephone: 602/506-1501
Fax: 602/506-4601

Figure	Date	Contour Interval	Scale
84	November 1996	2 Feet	1" = 400'

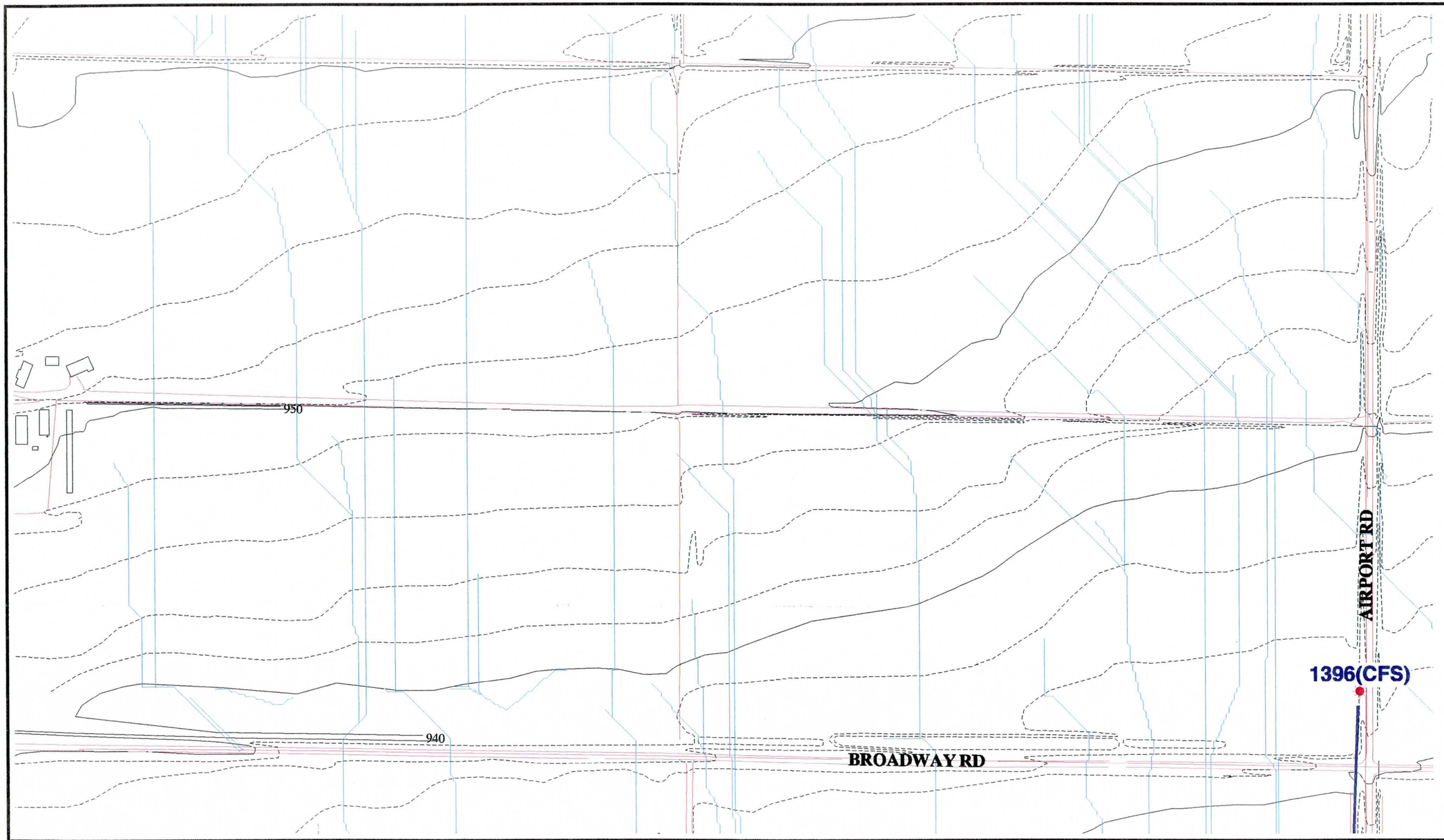

Flood Control District of Maricopa County
Geographic Information System

N
W
E
S

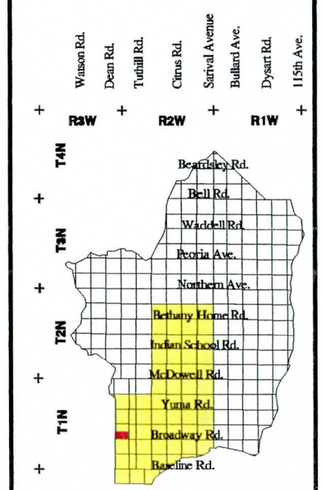

KEY MAP

0ft 1000ft
0m 100m 200m 300m

GRAPHIC SCALE

LEGEND

- FLOODPLAINS
- BUILDING FOOTPRINTS
- EXISTING ROADS
- FLOW DIRECTION
- CONCENTRATION POINTS
- DRAINAGE PATH

White Tanks / Agua Fria

Area Drainage Master Study

Book 3

South 1/2 of Section 24, Range 3 West, Township 1 North

EXISTING DRAINAGE CONDITIONS

Flood Control District of Maricopa County

2801 West Durango
Phoenix, Arizona 85009
Telephone: 602/506-1501
Fax: 602/506-4601

Figure	Date	Contour Interval	Scale
85	November 1996	2 Feet	1" = 400'

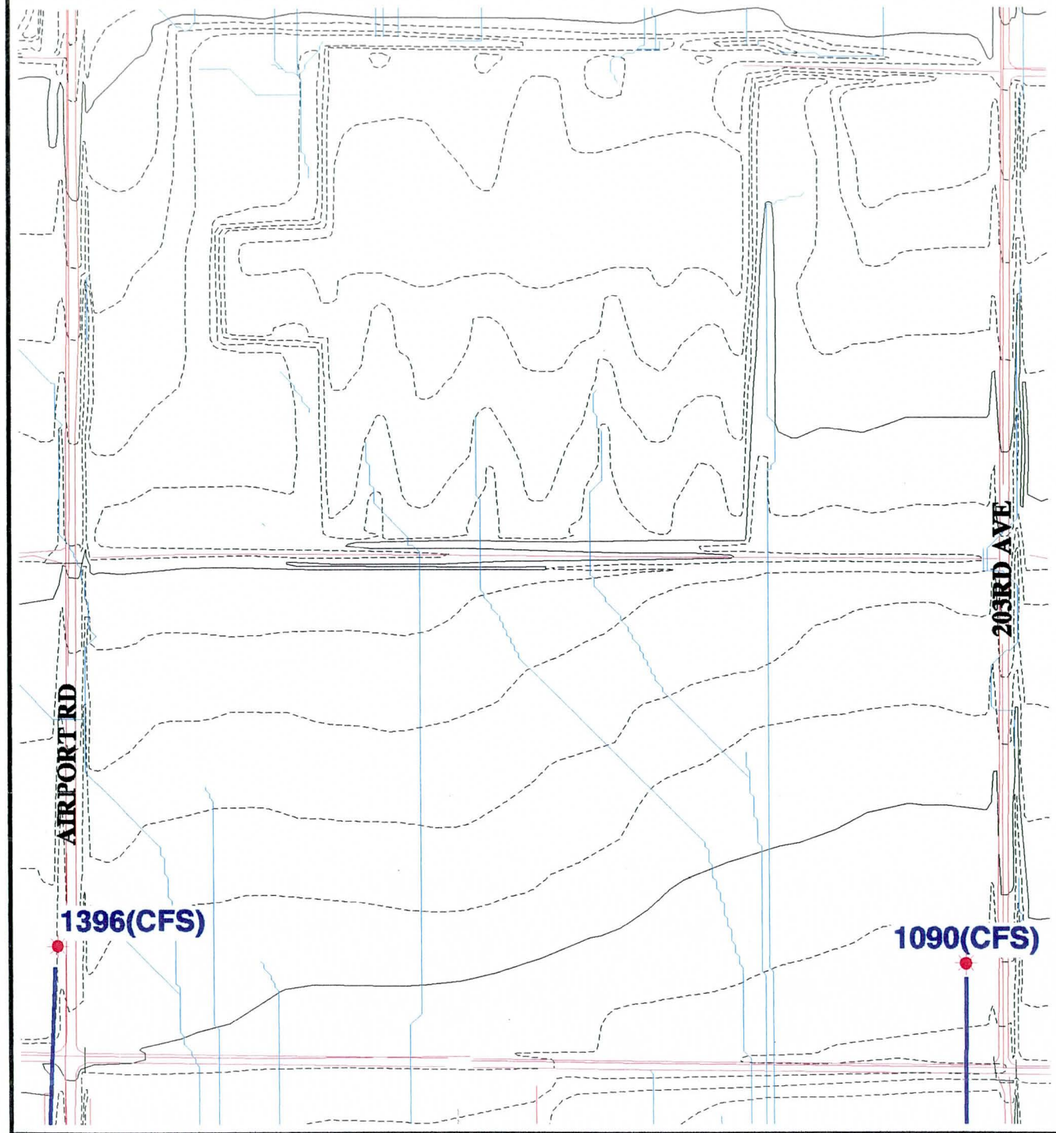

Flood Control District of Maricopa County
Geographic Information System

N
W
E
S

R3W + R2W + R1W +
T4N
T3N
T2N
T1N
Watson Rd.
Dean Rd.
Tuthill Rd.
Citrus Rd.
Sarival Avenue
Bullard Ave.
Dysart Rd.
115th Ave.
Beardsley Rd.
Bell Rd.
Waddell Rd.
Peoria Ave.
Northern Ave.
Bethany Home Rd.
Indian School Rd.
McDowell Rd.
Yuma Rd.
Broadway Rd.
Baseline Rd.

KEY MAP

0ft 1000ft
0m 100m 200m 300m

GRAPHIC SCALE

LEGEND
- FLOODPLAINS
- BUILDING FOOTPRINTS
- EXISTING ROADS
- FLOW DIRECTION
- CONCENTRATION POINTS
- DRAINAGE PATH

White Tanks / Agua Fria
Area Drainage Master Study
Book 3

South 1/2 of Section 19, Range 2 West, Township 1 North

EXISTING DRAINAGE CONDITIONS

Flood Control District of Maricopa County
2801 West Durango
Phoenix, Arizona 85009
Telephone: 602/506-1501
Fax: 602/506-4601

Figure	Date	Contour Interval	Scale
86	November 1996	2 Feet	1" = 400'

DUNLAP RD

203RD AVE

930

1090(CFS)

518(CFS)

858(CFS)

BROADWAY RD

920

920

Flood Control District of Maricopa County
Geographic Information System

N
W
E
S

R3W R2W R1W

T4N T3N T2N T1N

Watson Rd.
Dean Rd.
Tuthill Rd.
Citrus Rd.
Sarival Avenue
Bullard Ave.
Dysart Rd.
115th Ave.
Beardsley Rd.
Bell Rd.
Waddell Rd.
Peoria Ave.
Northern Ave.
Bethany Home Rd.
Indian School Rd.
McDowell Rd.
Yuma Rd.
Broadway Rd.
Baseline Rd.

KEY MAP

0ft 1000ft
0m 100m 200m 300m

GRAPHIC SCALE

LEGEND

FLOODPLAINS
BUILDING FOOTPRINTS
EXISTING ROADS
FLOW DIRECTION
CONCENTRATION POINTS
DRAINAGE PATH

White Tanks / Agua Fria

Area Drainage Master Study

Book 3

South 1/2 of Section 20, Range 2 West, Township 1 North

EXISTING DRAINAGE CONDITIONS

Flood Control District of Maricopa County
2801 West Durango
Phoenix, Arizona 85009
Telephone: 602/506-1501
Fax: 602/506-4601

Figure	Date	Contour Interval	Scale
87	November 1996	2 Feet	1" = 400'

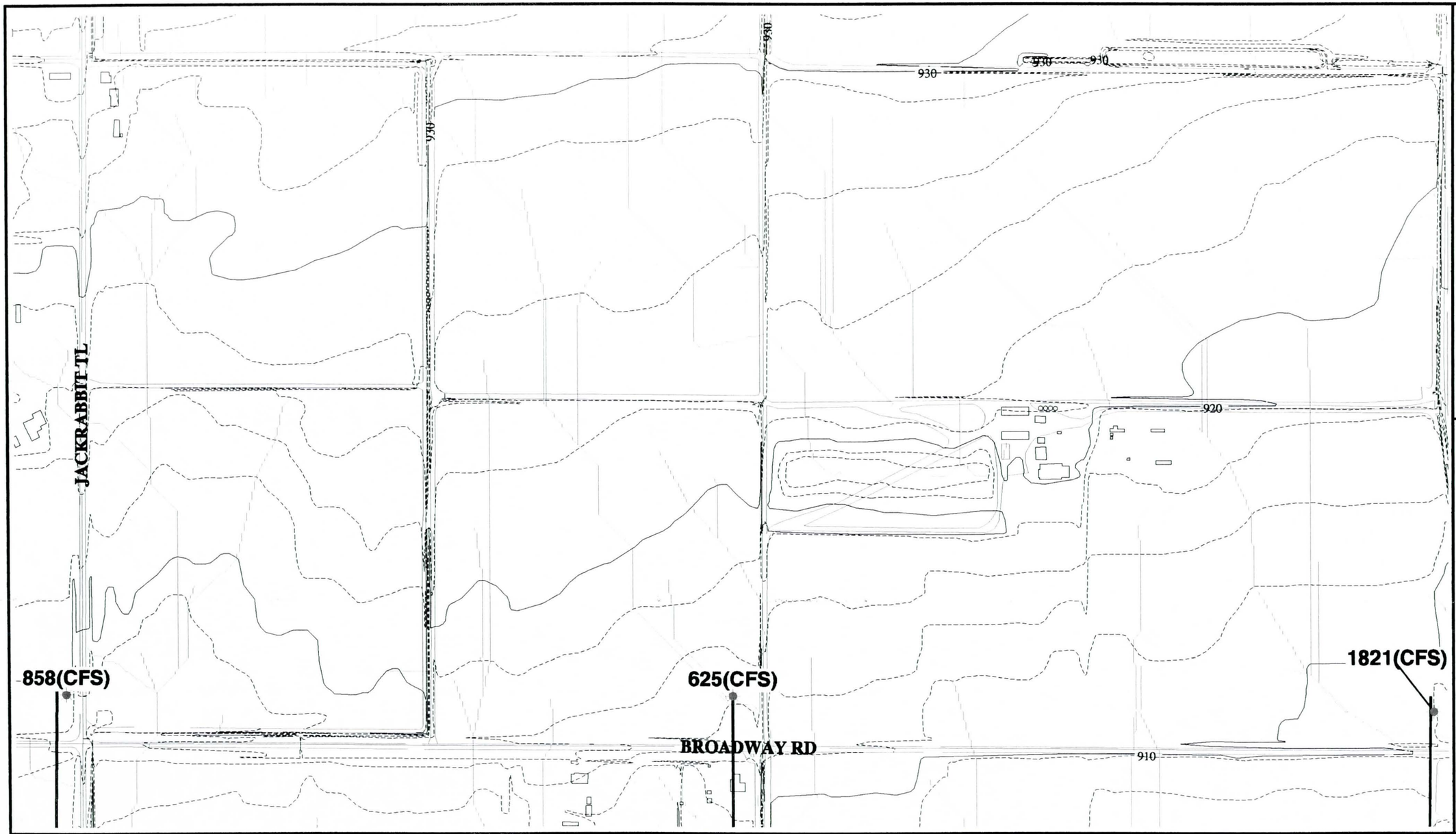

Flood Control District of Maricopa County
Geographic Information System

N
W
E
S

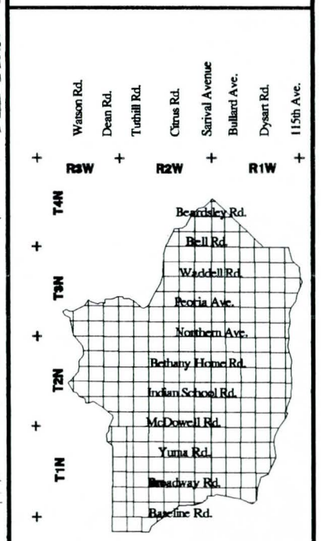

KEY MAP

0ft 1000ft
0m 100m 200m 300m

GRAPHIC SCALE

LEGEND
- FLOODPLAINS
- BUILDING FOOTPRINTS
- EXISTING ROADS
- FLOW DIRECTION
- CONCENTRATION POINTS
- DRAINAGE PATH

White Tanks / Agua Fria
Area Drainage Master Study
Book 3

South 1/2 of Section 21, Range 2 West, Township 1 North

EXISTING DRAINAGE CONDITIONS

Flood Control District of Maricopa County
2801 West Durango
Phoenix, Arizona 85009
Telephone: 602/506-1501
Fax: 602/506-4601

Figure	Date	Contour Interval	Scale
88	November 1996	2 Feet	1" = 400'

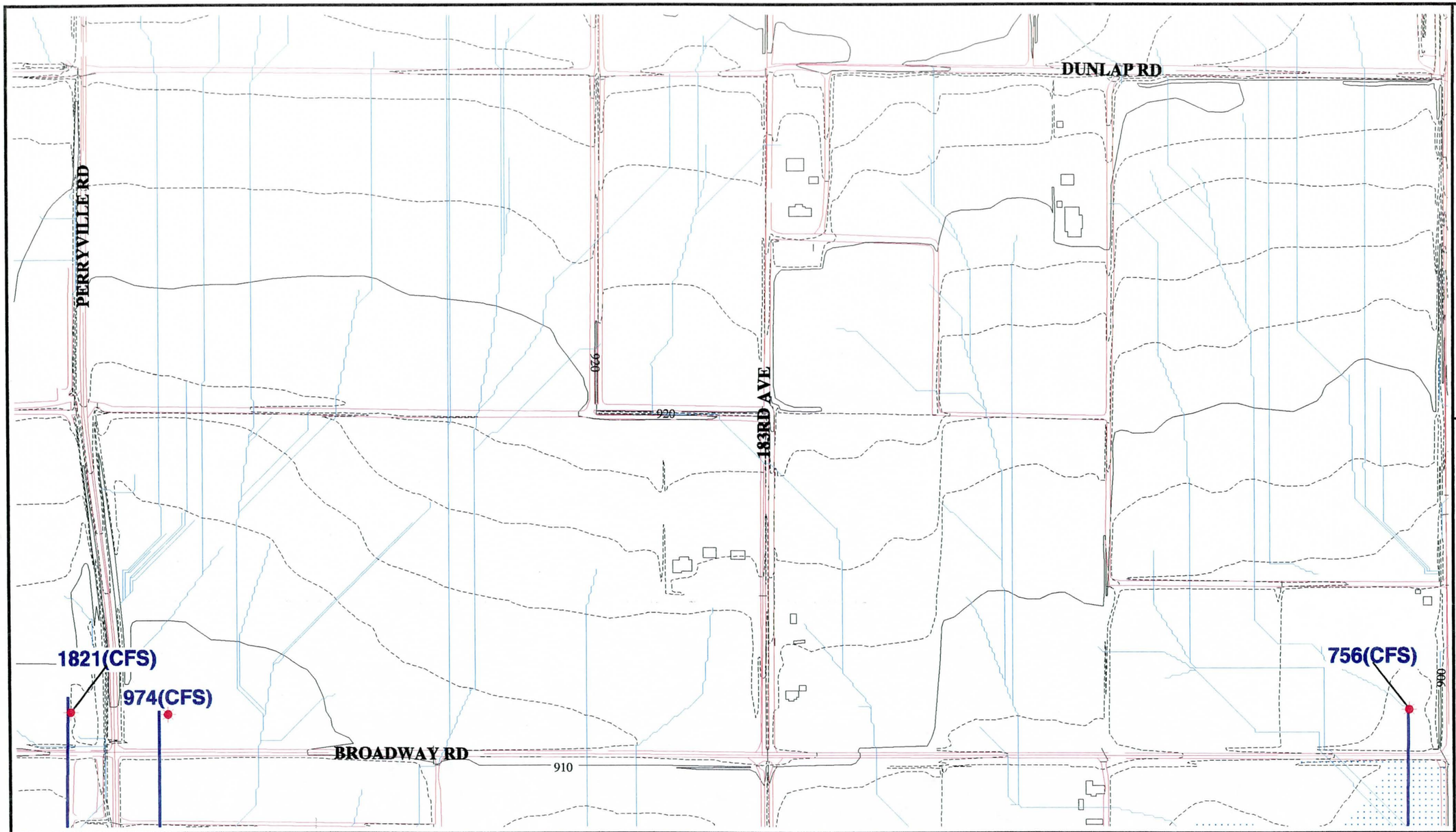

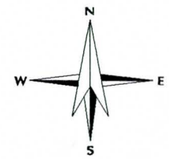

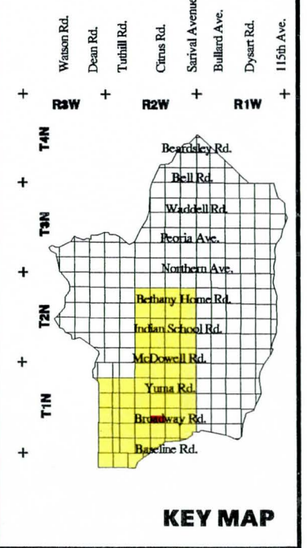

KEY MAP

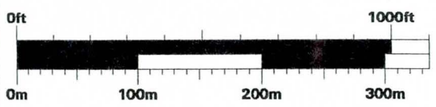

GRAPHIC SCALE

LEGEND

- FLOODPLAINS
- BUILDING FOOTPRINTS
- EXISTING ROADS
- FLOW DIRECTION
- CONCENTRATION POINTS
- DRAINAGE PATH

White Tanks / Agua Fria

Area Drainage Master Study

Book 3

South 1/2 of Section 22, Range 2 West, Township 1 North

EXISTING DRAINAGE CONDITIONS

Flood Control District of Maricopa County
2801 West Durango
Phoenix, Arizona 85009
Telephone: 602/506-1501
Fax: 602/506-4601

Figure	Date	Contour Interval	Scale
89	November 1996	2 Feet	1" = 400'

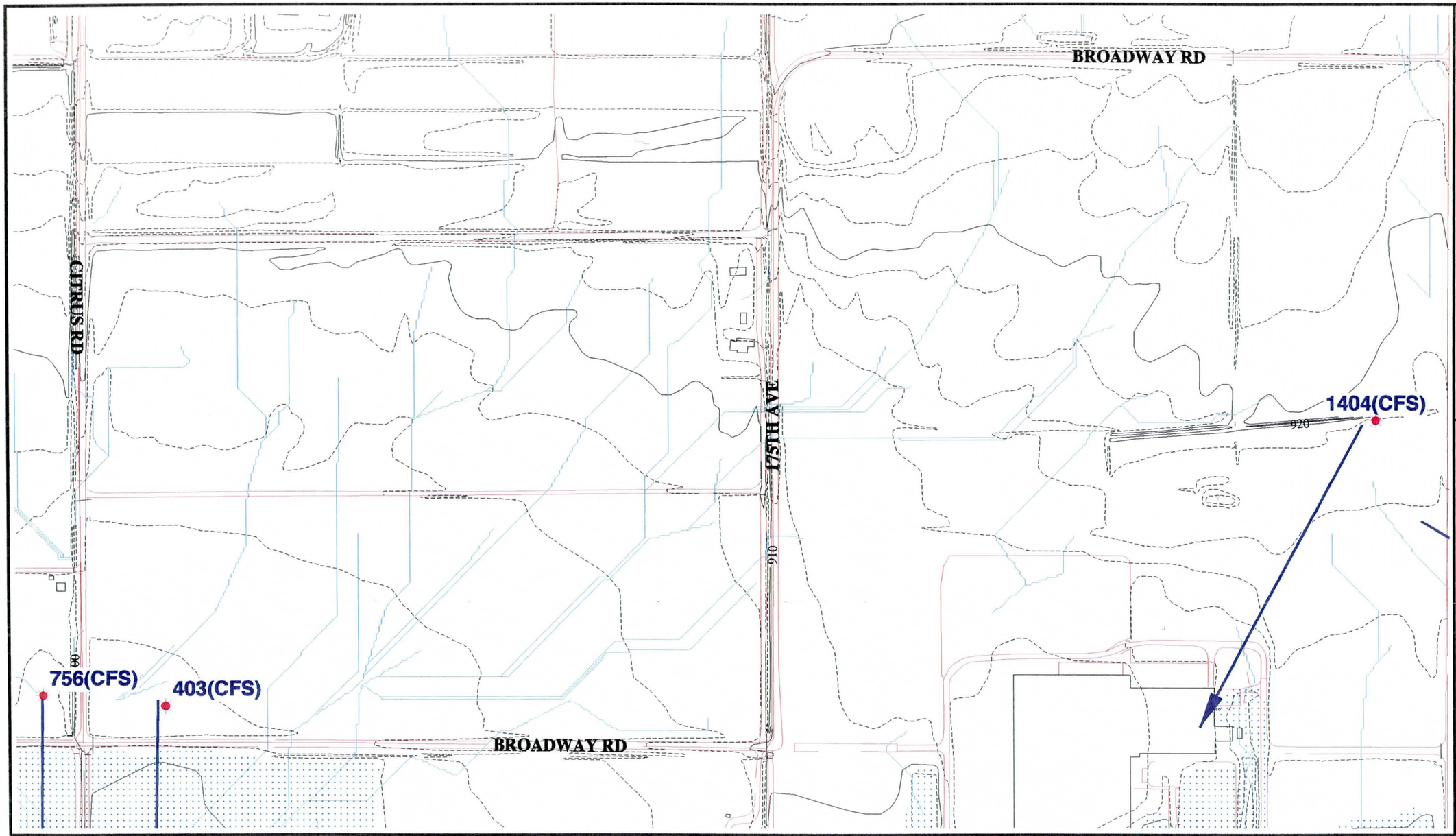

Flood Control District of Maricopa County
Geographic Information System

N
W
E
S

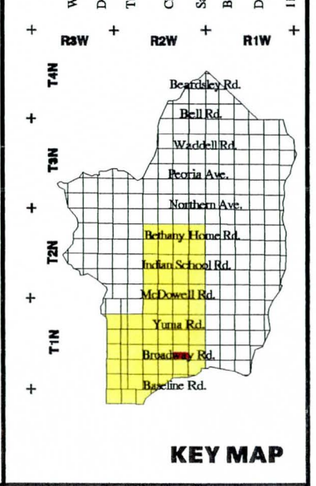

KEY MAP

0ft 1000ft
0m 100m 200m 300m

GRAPHIC SCALE

LEGEND

- FLOODPLAINS
- BUILDING FOOTPRINTS
- EXISTING ROADS
- FLOW DIRECTION
- CONCENTRATION POINTS
- DRAINAGE PATH

White Tanks / Agua Fria

Area Drainage Master Study

Book 3

South 1/2 of Section 23, Range 2 West, Township 1 North

EXISTING DRAINAGE CONDITIONS

Flood Control District of Maricopa County

2801 West Durango
Phoenix, Arizona 85009
Telephone: 602/506-1501
Fax: 602/506-4601

Figure	Date	Contour Interval	Scale
90	November 1996	2 Feet	1" = 400'

DUNLAP RD

930

920

910

910

COTTON LN

635(CFS)

Flood Control District of Maricopa County
Geographic Information System

N
W E
S

R3W R2W R1W

T4N T3N T2N T1N

Watson Rd.
Dean Rd.
Tuthill Rd.
Citrus Rd.
Sarival Avenue
Bullard Ave.
Dysart Rd.
115th Ave.
Beardsley Rd.
Bell Rd.
Waddell Rd.
Peoria Ave.
Northern Ave.
Bethany Home Rd.
Indian School Rd.
McDowell Rd.
Yuma Rd.
Broadway Rd.
Baseline Rd.

KEY MAP

0ft 1000ft
0m 100m 200m 300m

GRAPHIC SCALE

LEGEND
FLOODPLAINS
BUILDING FOOTPRINTS
EXISTING ROADS
FLOW DIRECTION
CONCENTRATION POINTS
DRAINAGE PATH

White Tanks / Agua Fria
Area Drainage Master Study
Book 3

South 1/2 of Section 24, Range 2 West, Township 1 North

EXISTING DRAINAGE CONDITIONS

Flood Control District of Maricopa County
2801 West Durango
Phoenix, Arizona 85009
Telephone: 602/506-1501
Fax: 602/506-4601

Figure	Date	Contour Interval	Scale
91	November 1996	2 Feet	1" = 400'

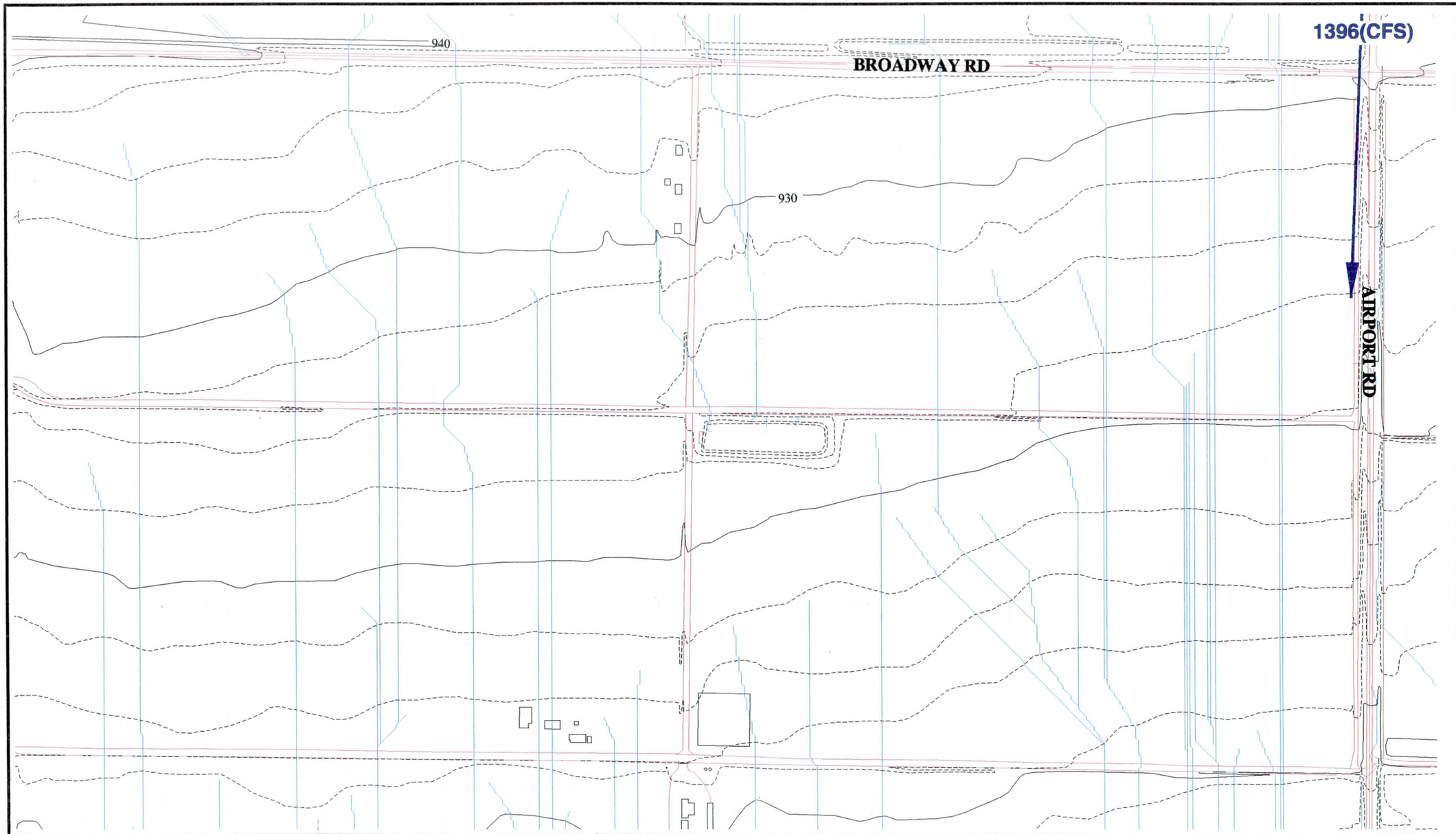

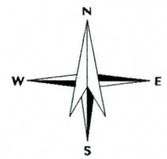

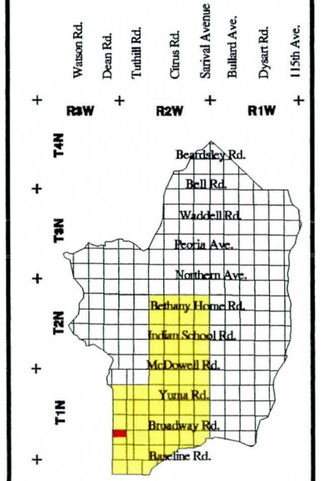

KEY MAP

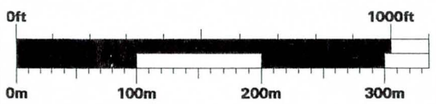

GRAPHIC SCALE

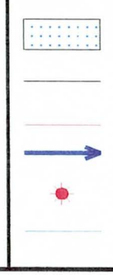

White Tanks / Agua Fria

Area Drainage Master Study

Book 3

North 1/2 of Section 25, Range 3 West, Township 1 North

EXISTING DRAINAGE CONDITIONS

Flood Control District of Maricopa County
2801 West Durango
Phoenix, Arizona 85009
Telephone: 602/506-1501
Fax: 602/506-4601

Figure	Date	Contour Interval	Scale
92	November 1996	2 Feet	1" = 400'

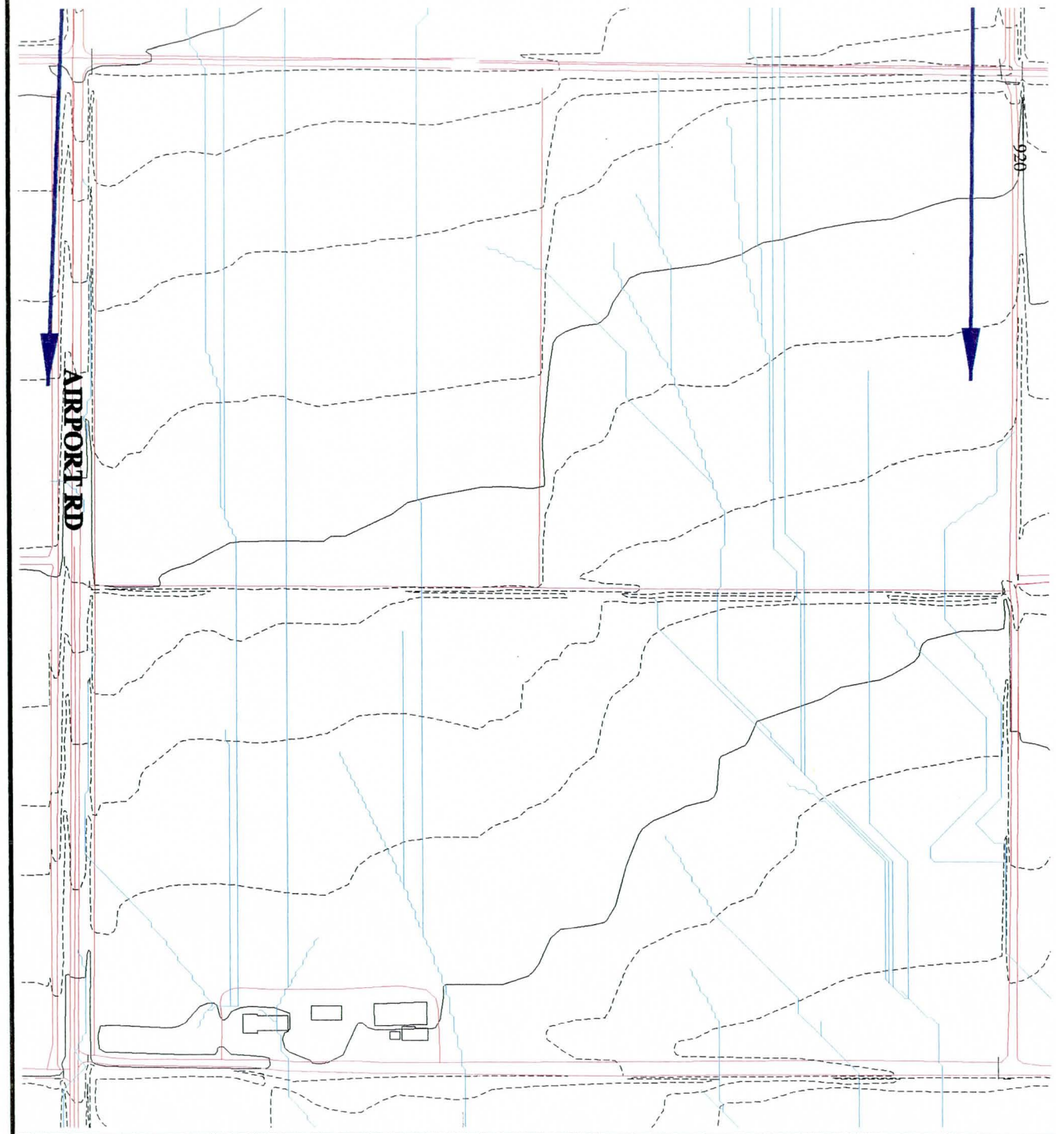



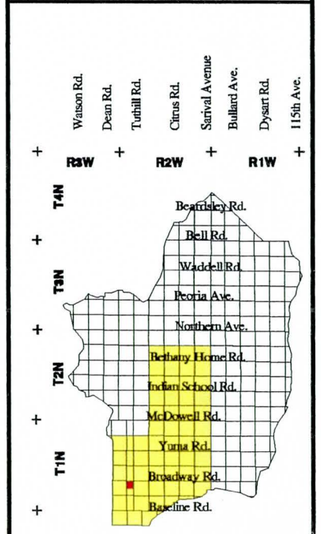

KEY MAP

0ft 1000ft

0m 100m 200m 300m

GRAPHIC SCALE

LEGEND

- FLOODPLAINS
- BUILDING FOOTPRINTS
- EXISTING ROADS
- FLOW DIRECTION
- CONCENTRATION POINTS
- DRAINAGE PATH

White Tanks / Agua Fria

Area Drainage Master Study

Book 3

North 1/2 of Section 30, Range 2 West, Township 1 North

EXISTING DRAINAGE CONDITIONS

Flood Control District of Maricopa County
2801 West Durango
Phoenix, Arizona 85009
Telephone: 602/506-1501
Fax: 602/506-4601

Figure	Date	Contour Interval	Scale
93	November 1996	2 Feet	1" = 400'

BROADWAY RD

920

930

910

900

900

1219(CFS)

N

W

E

S

Flood Control District of Maricopa County
Geographic Information System

R3W R2W R1W

T4N T3N T2N T1N

Watson Rd.
Dean Rd.
Tuthill Rd.
Citrus Rd.
Sarival Avenue
Bullard Ave.
Dysart Rd.
115th Ave.
Beardsley Rd.
Bell Rd.
Waddell Rd.
Peoria Ave.
Northern Ave.
Bethany Home Rd.
Indian School Rd.
McDowell Rd.
Yuma Rd.
Broadway Rd.
Baseline Rd.

KEY MAP

0ft 1000ft
0m 100m 200m 300m

GRAPHIC SCALE

LEGEND

- FLOODPLAINS
- BUILDING FOOTPRINTS
- EXISTING ROADS
- FLOW DIRECTION
- CONCENTRATION POINTS
- DRAINAGE PATH

White Tanks / Agua Fria

Area Drainage Master Study

Book 3

North 1/2 of Section 29, Range 2 West, Township 1 North

EXISTING DRAINAGE CONDITIONS

Flood Control District of Maricopa County
2801 West Durango
Phoenix, Arizona 85009
Telephone: 602/506-1501
Fax: 602/506-4601

Figure	Date	Contour Interval	Scale
94	November 1996	2 Feet	1" = 400'

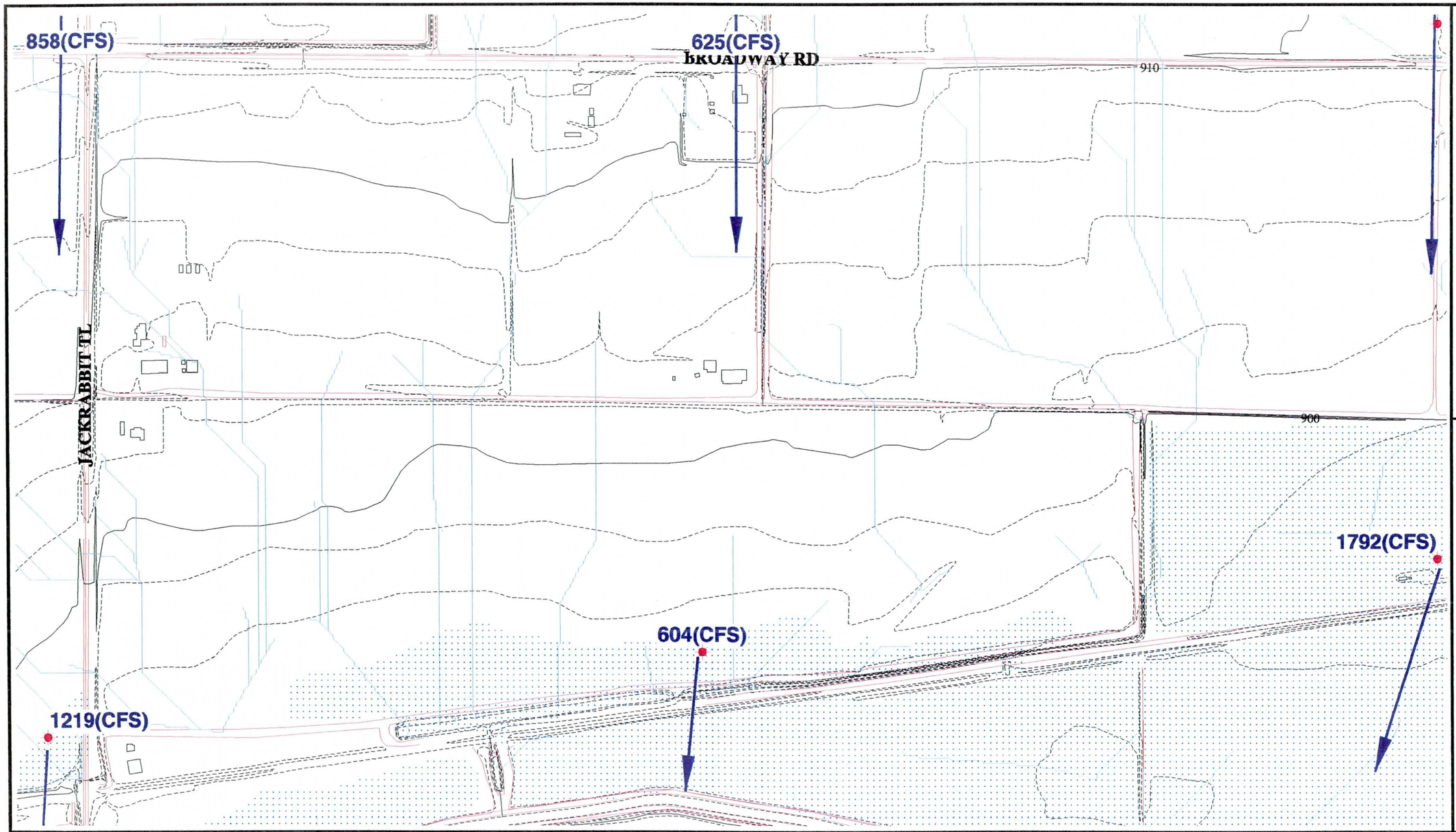

Flood Control District of Maricopa County
Geographic Information System

N
W
E
S

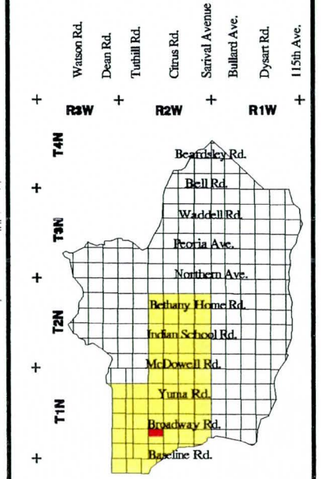

KEY MAP

0ft 1000ft
0m 100m 200m 300m

GRAPHIC SCALE

LEGEND

- FLOODPLAINS
- BUILDING FOOTPRINTS
- EXISTING ROADS
- FLOW DIRECTION
- CONCENTRATION POINTS
- DRAINAGE PATH

White Tanks / Agua Fria

Area Drainage Master Study

Book 3

North 1/2 of Section 28, Range 2 West, Township 1 North

EXISTING DRAINAGE CONDITIONS

Flood Control District of Maricopa County
2801 West Durango
Phoenix, Arizona 85009
Telephone: 602/506-1501
Fax: 602/506-4601

Figure	Date	Contour Interval	Scale
95	November 1996	2 Feet	1" = 400'

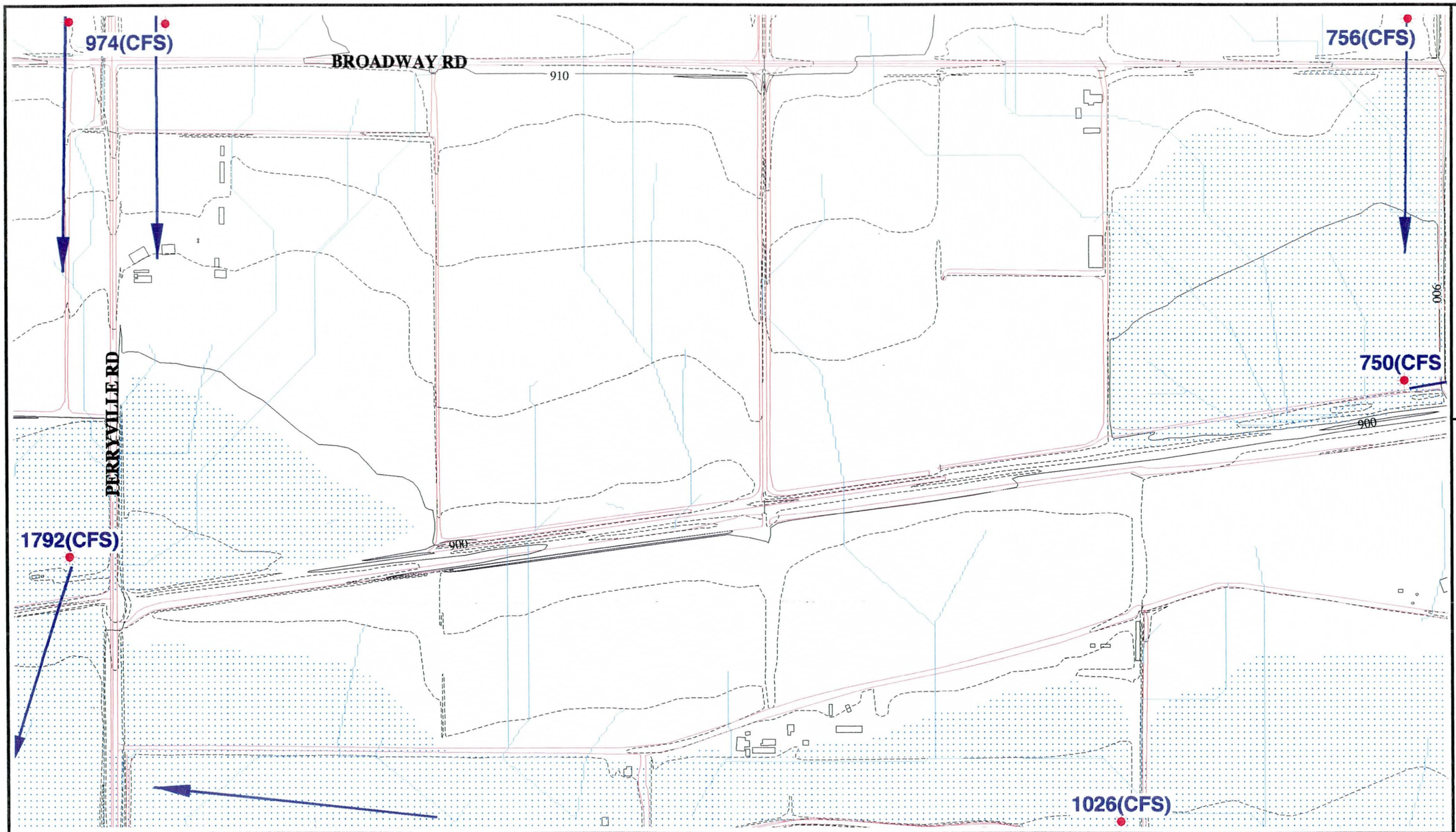

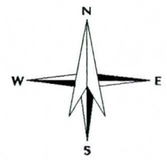

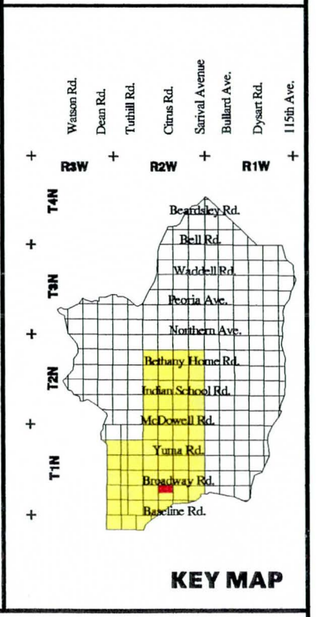



LEGEND

- FLOODPLAINS
- BUILDING FOOTPRINTS
- EXISTING ROADS
- FLOW DIRECTION
- CONCENTRATION POINTS
- DRAINAGE PATH

White Tanks / Agua Fria

Area Drainage Master Study

Book 3

North 1/2 of Section 27, Range 2 West, Township 1 North

EXISTING DRAINAGE CONDITIONS

Flood Control District of Maricopa County
2801 West Durango
Phoenix, Arizona 85009
Telephone: 602/506-1501
Fax: 602/506-4601

Figure	Date	Contour Interval	Scale
96	November 1996	2 Feet	1" = 400'

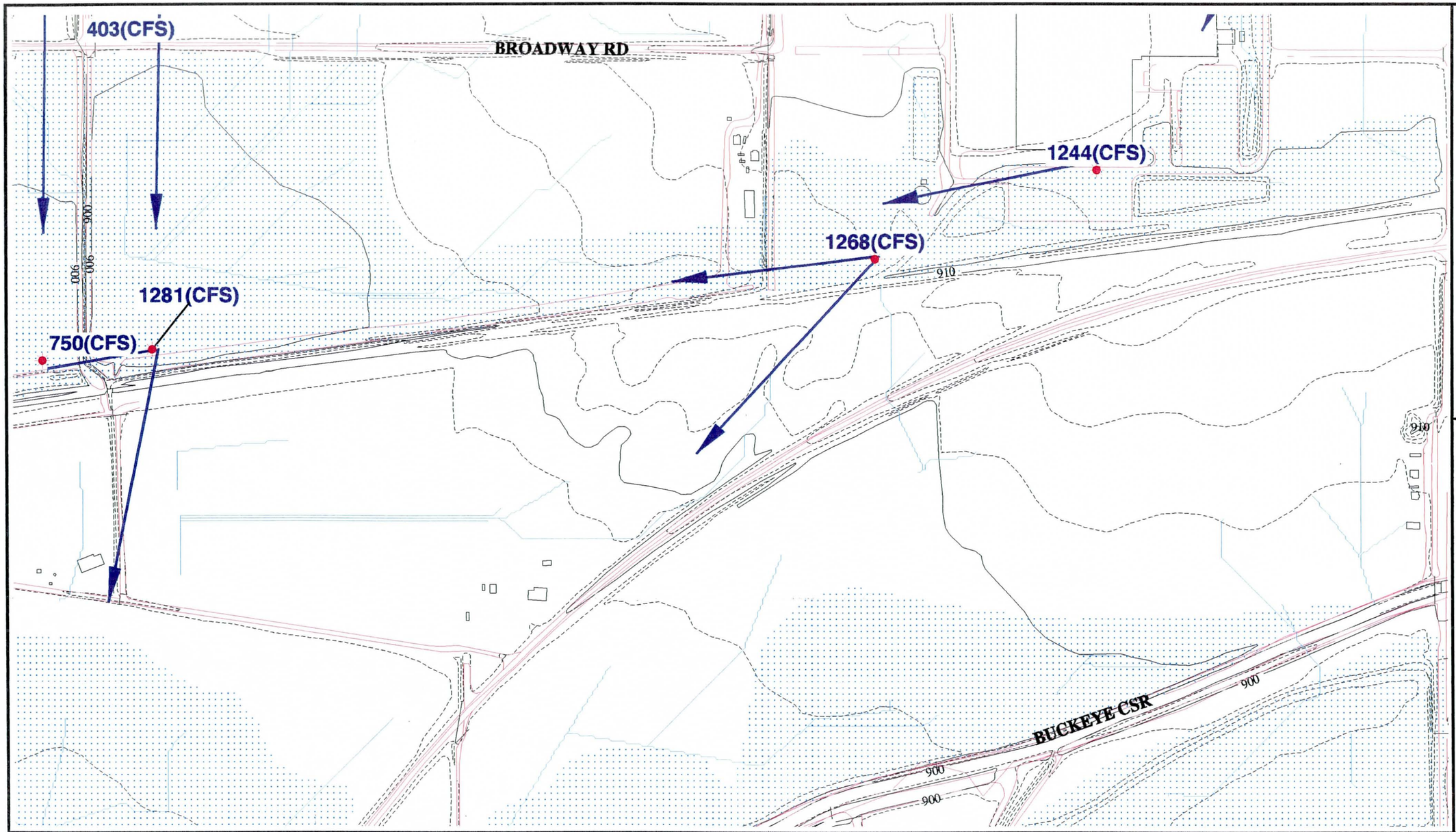



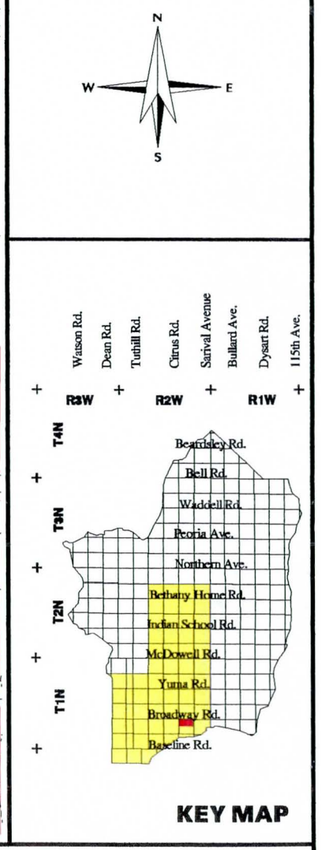

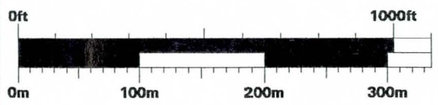

LEGEND

- FLOODPLAINS
- BUILDING FOOTPRINTS
- EXISTING ROADS
- FLOW DIRECTION
- CONCENTRATION POINTS
- DRAINAGE PATH

White Tanks / Agua Fria

Area Drainage Master Study

Book 3

North 1/2 of Section 26, Range 2 West, Township 1 North

EXISTING DRAINAGE CONDITIONS

Flood Control District of Maricopa County
2801 West Durango
Phoenix, Arizona 85009
Telephone: 602/506-1501
Fax: 602/506-4601

Figure	Date	Contour Interval	Scale
97	November 1996	2 Feet	1" = 400'

635(CFS)

4372(CFS)

910

900

COTTON LN

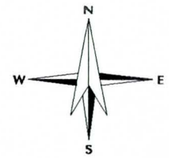

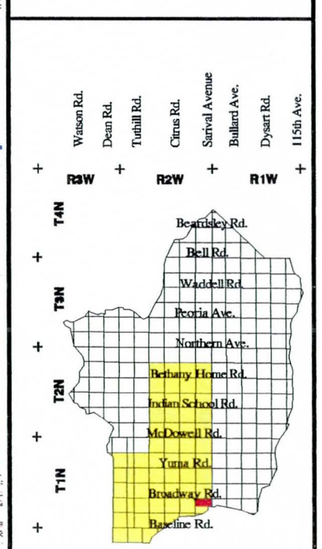

KEY MAP

0ft 1000ft

0m 100m 200m 300m

GRAPHIC SCALE

LEGEND

- FLOODPLAINS
- BUILDING FOOTPRINTS
- EXISTING ROADS
- FLOW DIRECTION
- CONCENTRATION POINTS
- DRAINAGE PATH

White Tanks / Agua Fria

Area Drainage Master Study

Book 3

North 1/2 of Section 25, Range 2 West, Township 1 North

EXISTING DRAINAGE CONDITIONS

Flood Control District of Maricopa County

2801 West Durango
Phoenix, Arizona 85009
Telephone: 602/506-1501
Fax: 602/506-4601

Figure	Date	Contour Interval	Scale
98	November 1996	2 Feet	1" = 400'

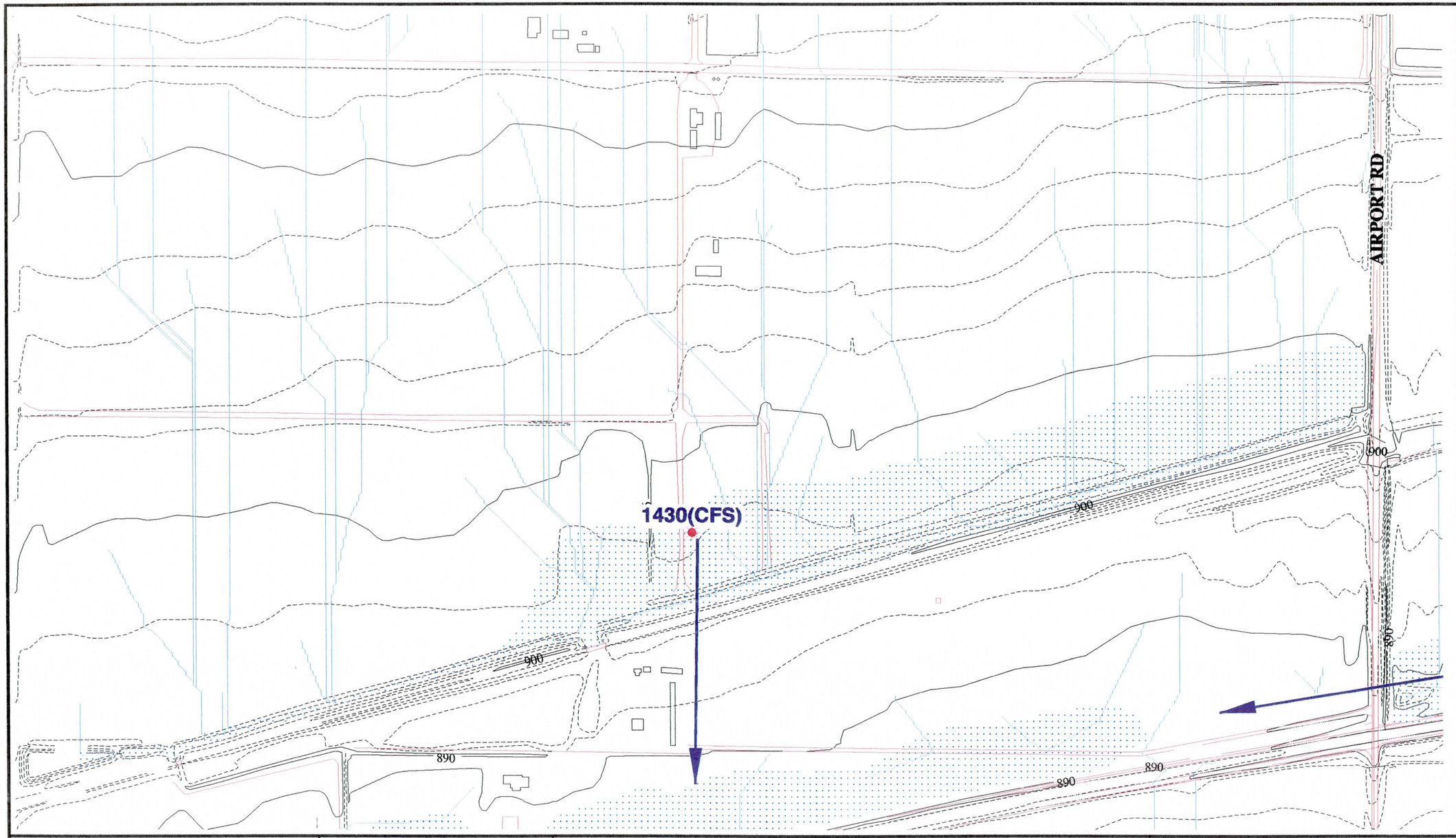

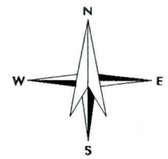

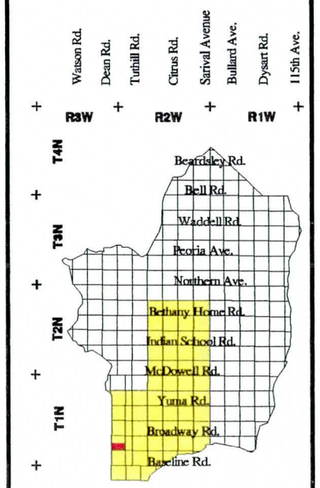

KEY MAP

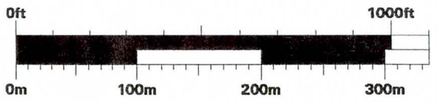

GRAPHIC SCALE

LEGEND

- FLOODPLAINS
- BUILDING FOOTPRINTS
- EXISTING ROADS
- FLOW DIRECTION
- CONCENTRATION POINTS
- DRAINAGE PATH

White Tanks / Agua Fria

Area Drainage Master Study

Book 3

South 1/2 of Section 25, Range 3 West, Township 1 North

EXISTING DRAINAGE CONDITIONS

Flood Control District of Maricopa County

2801 West Durango
Phoenix, Arizona 85009
Telephone: 602/506-1501
Fax: 602/506-4601

Figure	Date	Contour Interval	Scale
99	November 1996	2 Feet	1" = 400'

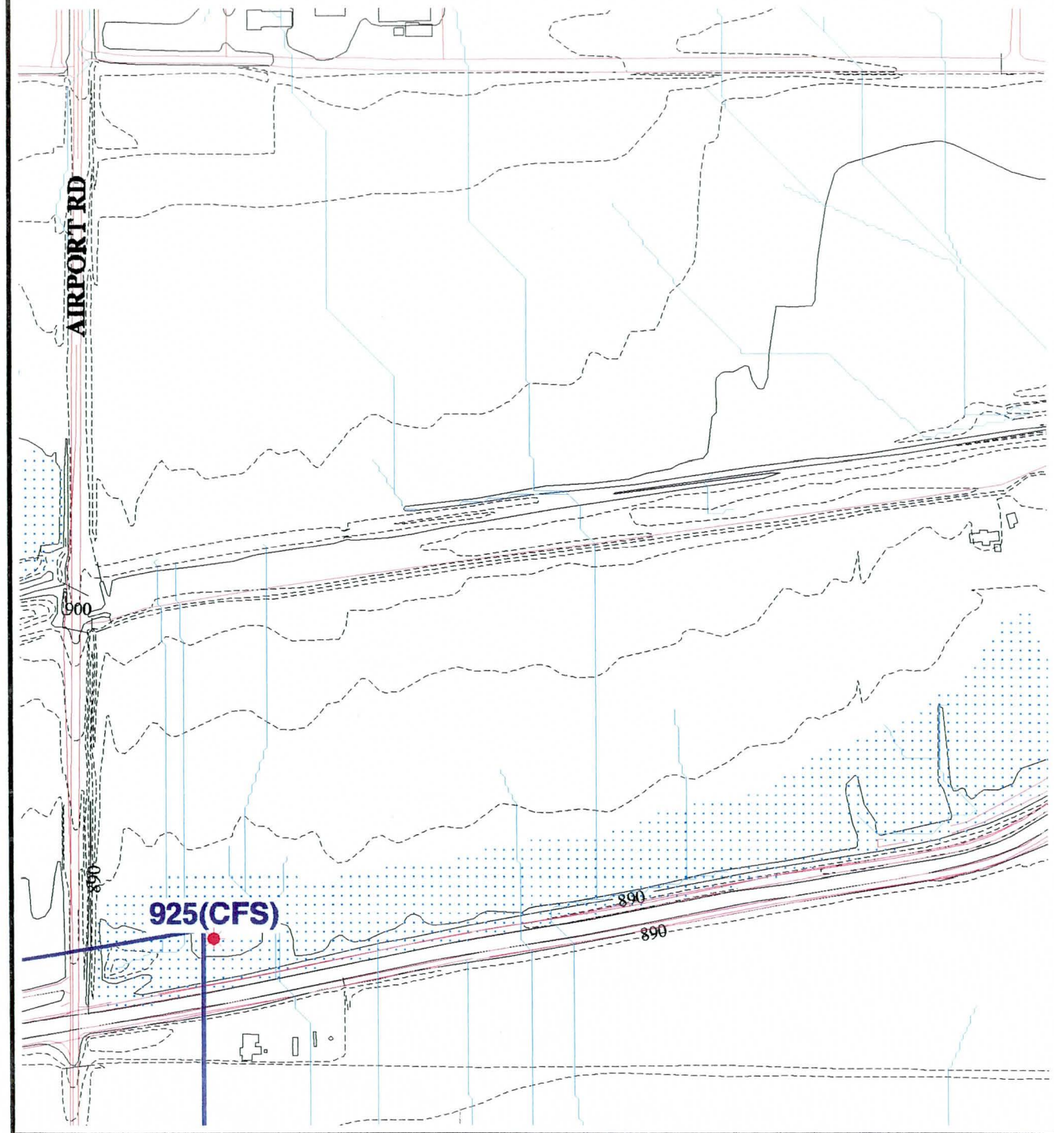

Flood Control District of Maricopa County
Geographic Information System

N
W
E
S

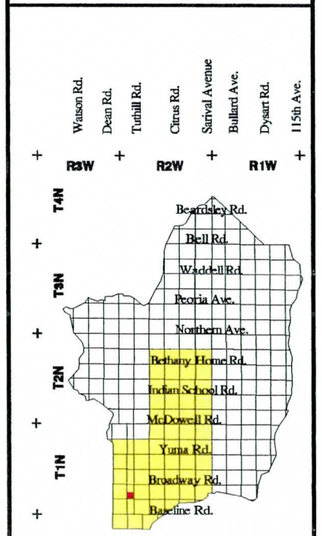

KEY MAP

0ft 1000ft
0m 100m 200m 300m

GRAPHIC SCALE

LEGEND

- FLOODPLAINS
- BUILDING FOOTPRINTS
- EXISTING ROADS
- FLOW DIRECTION
- CONCENTRATION POINTS
- DRAINAGE PATH

White Tanks / Agua Fria

Area Drainage Master Study

Book 3

South 1/2 of Section 30, Range 2 West, Township 1 North

EXISTING DRAINAGE CONDITIONS

Flood Control District of Maricopa County
2801 West Durango
Phoenix, Arizona 85009
Telephone: 602/506-1501
Fax: 602/506-4601

Figure	Date	Contour Interval	Scale
100	November 1996	2 Feet	1" = 400'

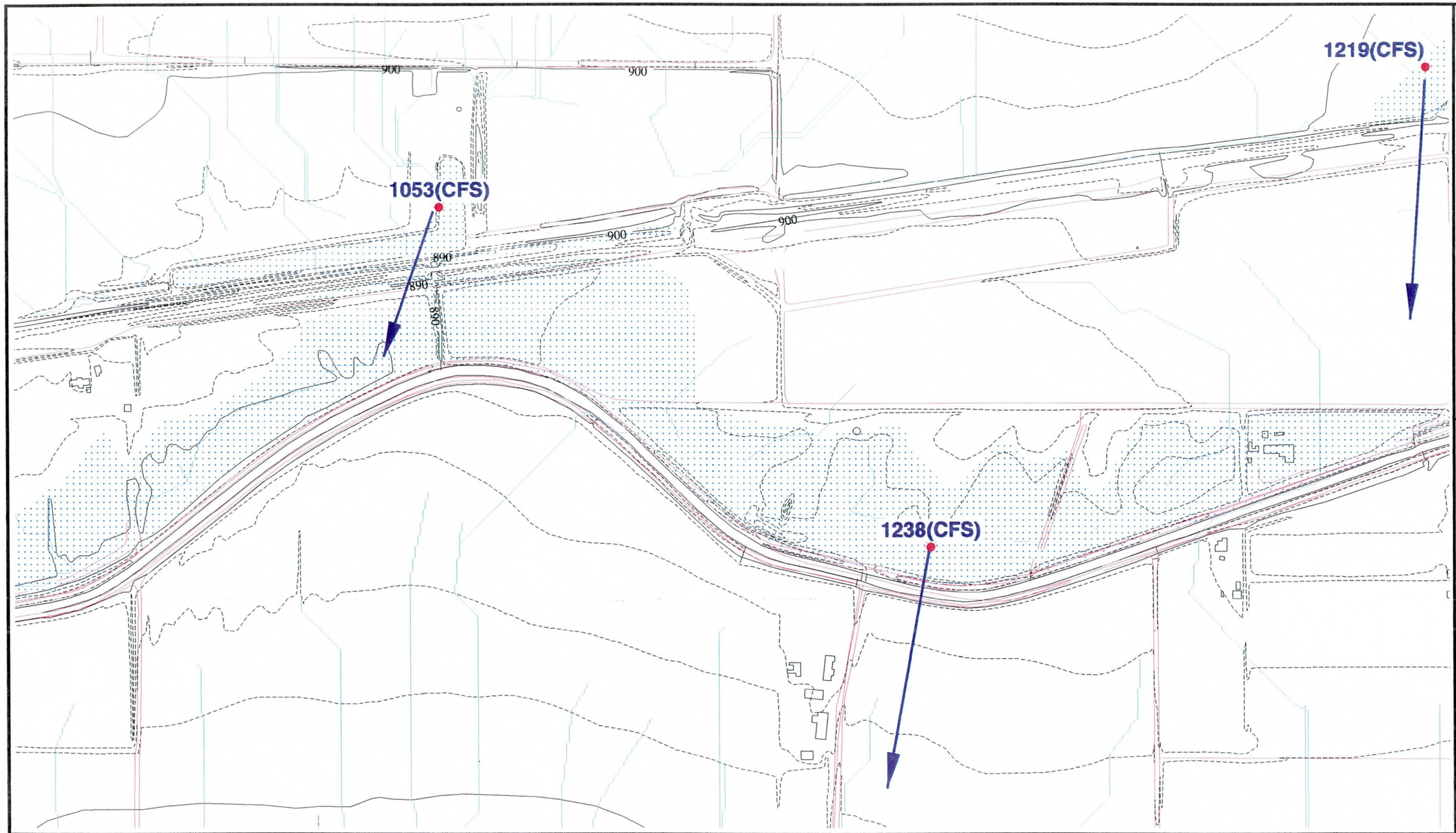

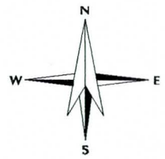

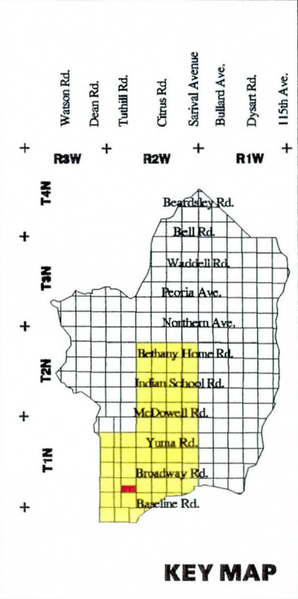

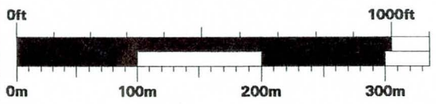

GRAPHIC SCALE

LEGEND

- FLOODPLAINS
- BUILDING FOOTPRINTS
- EXISTING ROADS
- FLOW DIRECTION
- CONCENTRATION POINTS
- DRAINAGE PATH

White Tanks / Agua Fria

Area Drainage Master Study

Book 3

South 1/2 of Section 29, Range 2 West, Township 1 North

EXISTING DRAINAGE CONDITIONS

Flood Control District of Maricopa County
2801 West Durango
Phoenix, Arizona 85009
Telephone: 602/506-1501
Fax: 602/506-4601

Figure	Date	Contour Interval	Scale
101	November 1996	2 Feet	1" = 400'

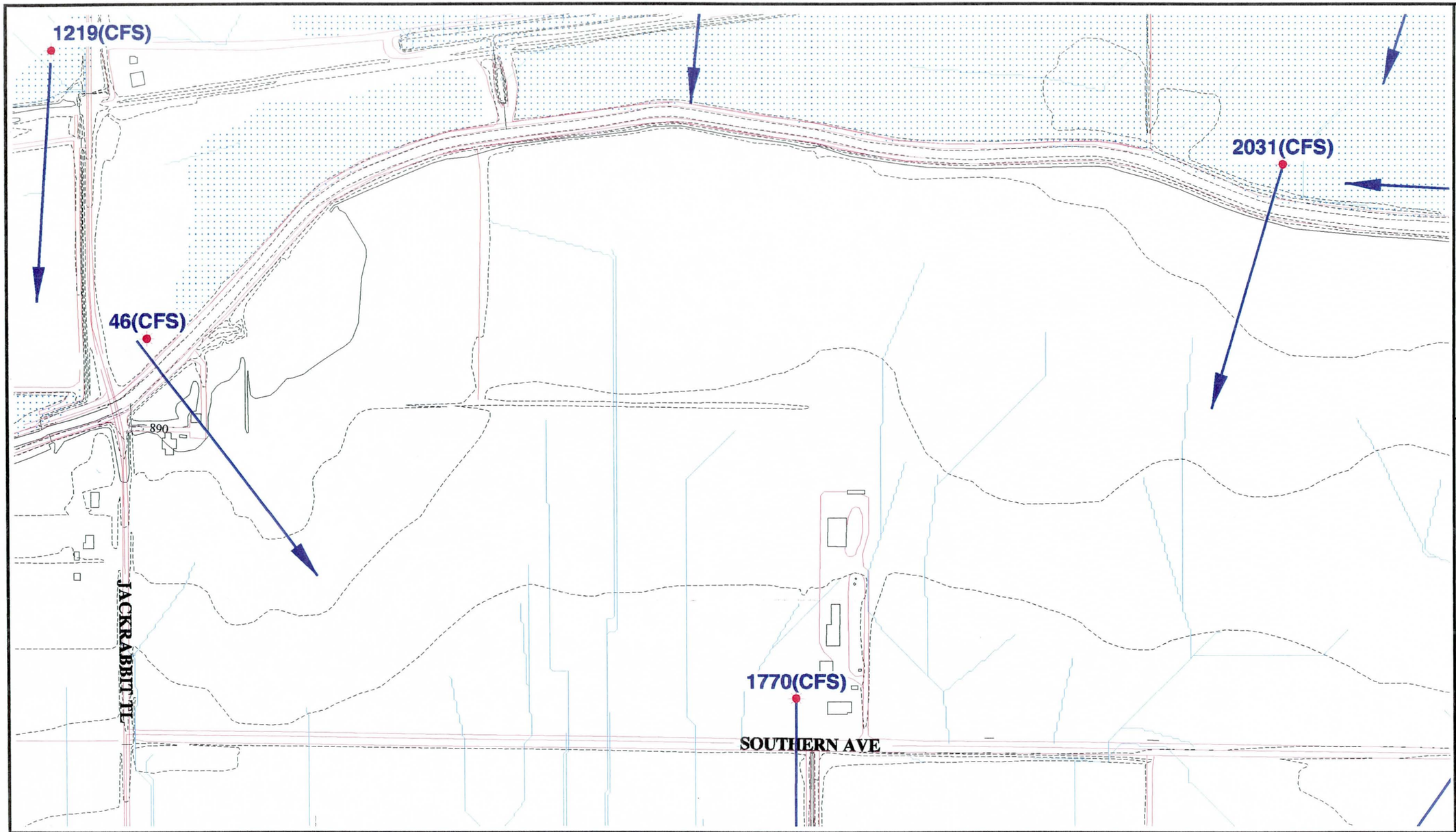

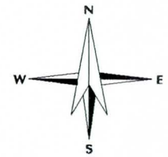

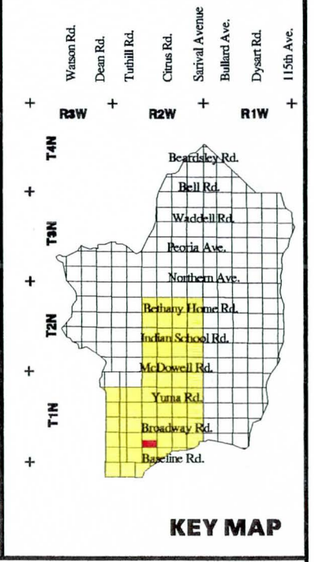

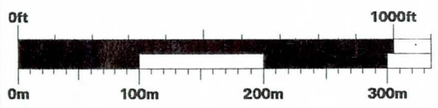

GRAPHIC SCALE

LEGEND

- FLOODPLAINS
- BUILDING FOOTPRINTS
- EXISTING ROADS
- FLOW DIRECTION
- CONCENTRATION POINTS
- DRAINAGE PATH

White Tanks / Agua Fria

Area Drainage Master Study

Book 3

South 1/2 of Section 28, Range 2 West, Township 1 North

EXISTING DRAINAGE CONDITIONS

Flood Control District of Maricopa County
2801 West Durango
Phoenix, Arizona 85009
Telephone: 602/506-1501
Fax: 602/506-4601

Figure	Date	Contour Interval	Scale
102	November 1996	2 Feet	1" = 400'

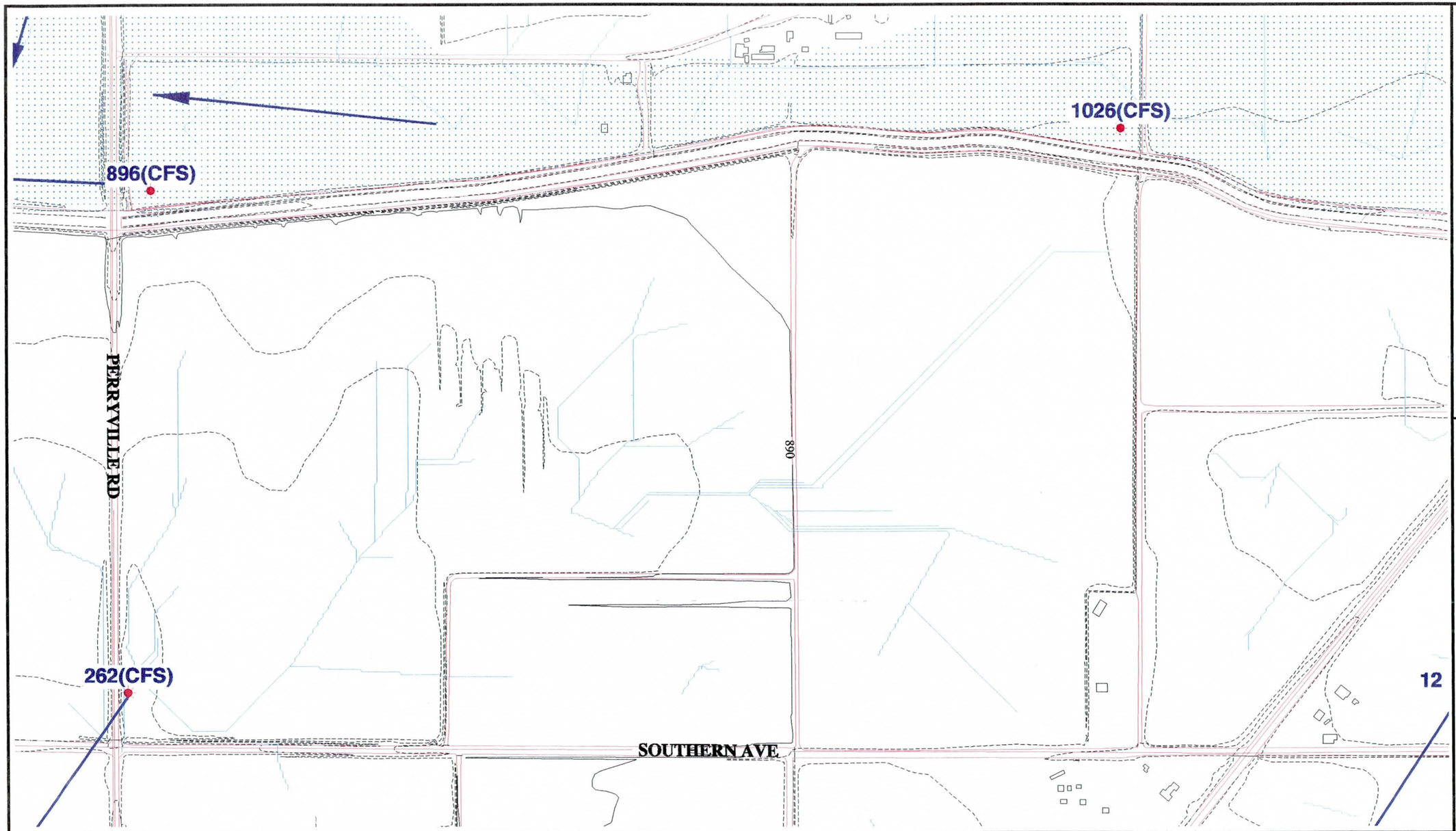

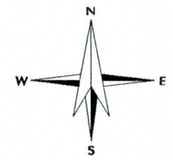

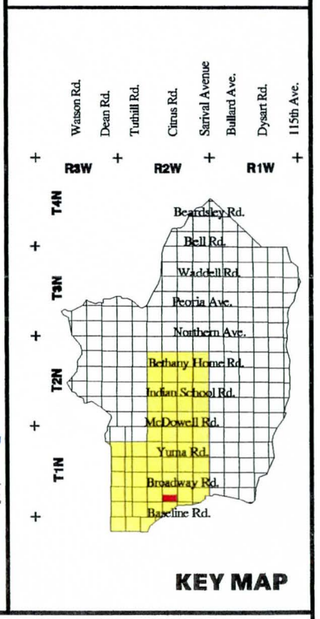

LEGEND

- FLOODPLAINS
- BUILDING FOOTPRINTS
- EXISTING ROADS
- FLOW DIRECTION
- CONCENTRATION POINTS
- DRAINAGE PATH

White Tanks / Agua Fria

Area Drainage Master Study

Book 3

South 1/2 of Section 27, Range 2 West, Township 1 North

EXISTING DRAINAGE CONDITIONS

Flood Control District of Maricopa County
2801 West Durango
Phoenix, Arizona 85009
Telephone: 602/506-1501
Fax: 602/506-4601

Figure	Date	Contour Interval	Scale
103	November 1996	2 Feet	1" = 400'

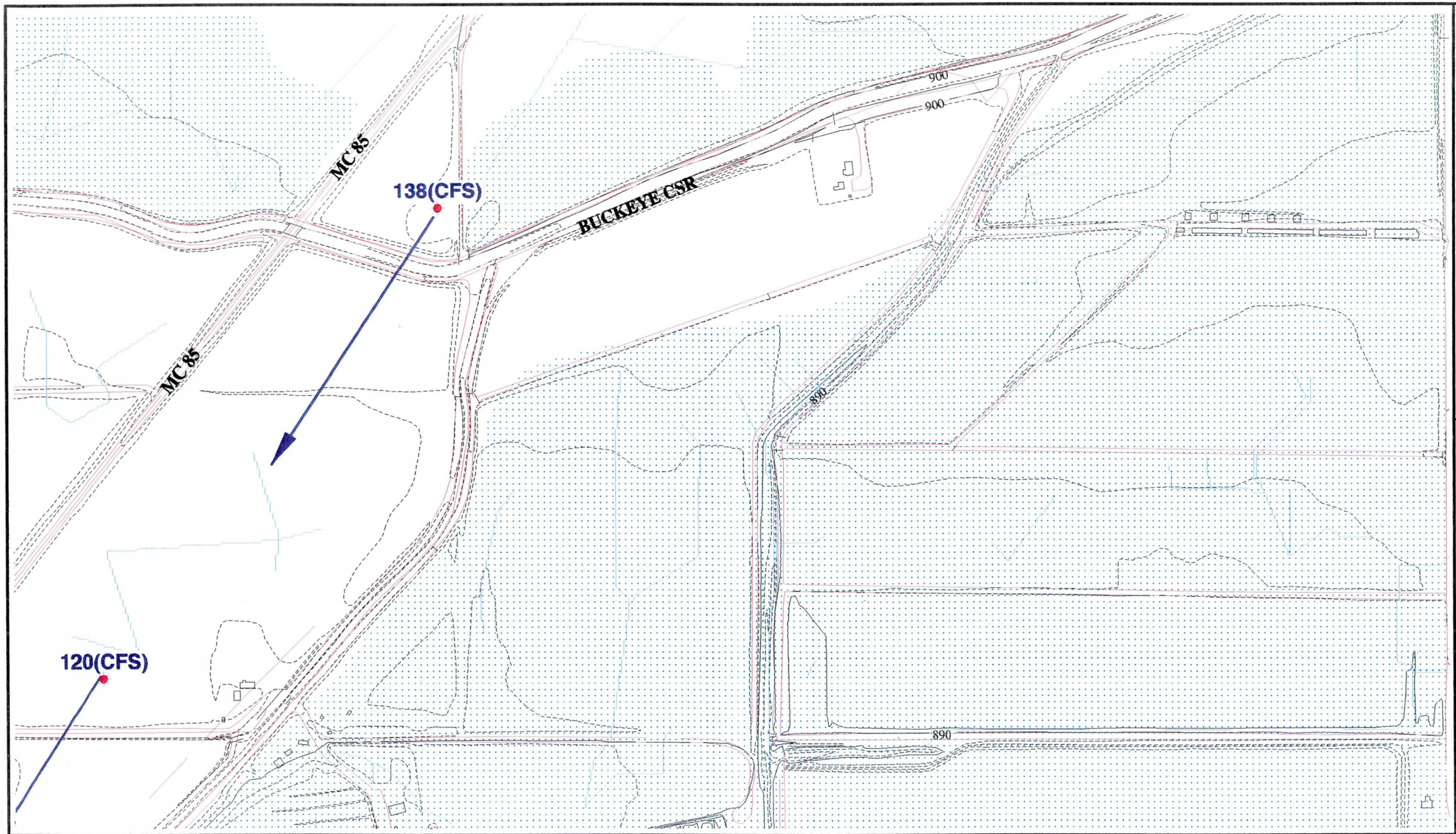

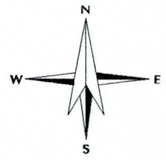

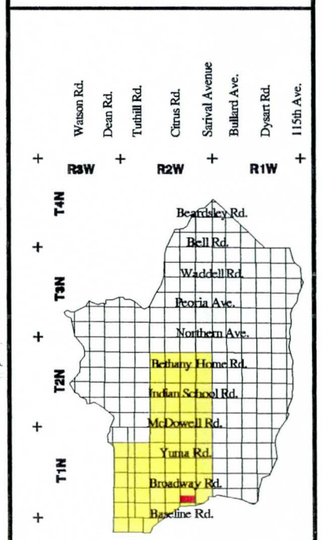

KEY MAP

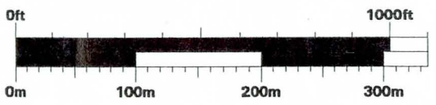

GRAPHIC SCALE

LEGEND

- FLOODPLAINS
- BUILDING FOOTPRINTS
- EXISTING ROADS
- FLOW DIRECTION
- CONCENTRATION POINTS
- DRAINAGE PATH

White Tanks / Agua Fria

Area Drainage Master Study

Book 3

South 1/2 of Section 26, Range 2 West, Township 1 North

EXISTING DRAINAGE CONDITIONS

Flood Control District of Maricopa County

2801 West Durango
Phoenix, Arizona 85009
Telephone: 602/506-1501
Fax: 602/506-4601

Figure	Date	Contour Interval	Scale
104	November 1996	2 Feet	1" = 400'

COTTON LN

900 900 910 910

900 890 900

Flood Control District of Maricopa County
Geographic Information System

N
W E
S

R3W + R2W + R1W +

T4N + T3N + T2N + T1N +

Watson Rd.
Dean Rd.
Tuthill Rd.
Citrus Rd.
Sarival Avenue
Bullard Ave.
Dysart Rd.
115th Ave.
Beardsley Rd.
Bell Rd.
Waddell Rd.
Peoria Ave.
Northern Ave.
Bethany Home Rd.
Indian School Rd.
McDowell Rd.
Yuma Rd.
Broadway Rd.
Baseline Rd.

KEY MAP

0ft 1000ft
0m 100m 200m 300m

GRAPHIC SCALE

LEGEND
FLOODPLAINS
BUILDING FOOTPRINTS
EXISTING ROADS
FLOW DIRECTION
CONCENTRATION POINTS
DRAINAGE PATH

White Tanks / Agua Fria
Area Drainage Master Study
Book 3

South 1/2 of Section 25, Range 2 West, Township 1 North

EXISTING DRAINAGE CONDITIONS

Flood Control District of Maricopa County
2801 West Durango
Phoenix, Arizona 85009
Telephone: 602/506-1501
Fax: 602/506-4601

Figure	Date	Contour Interval	Scale
105	November 1996	2 Feet	1" = 400'

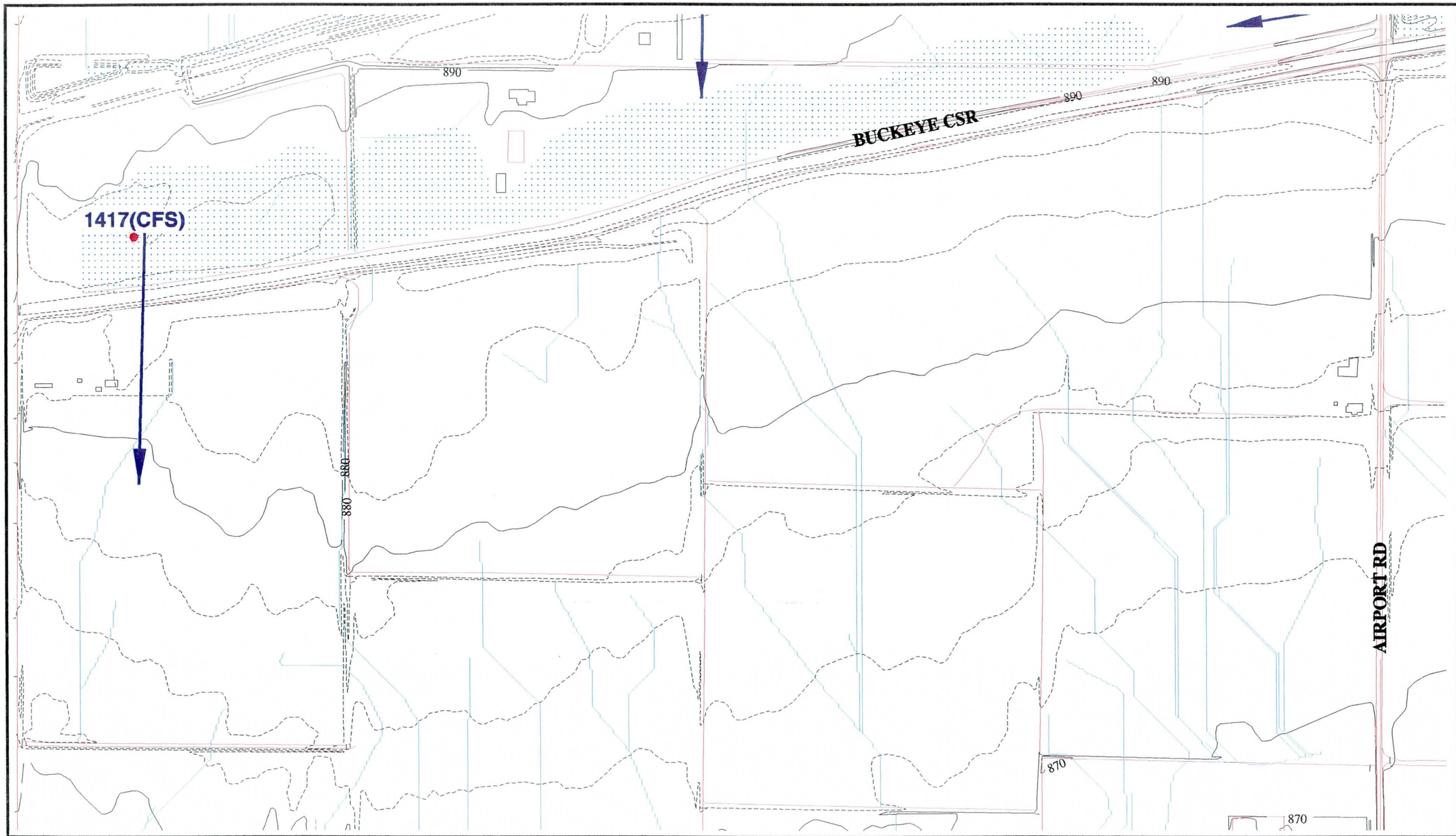

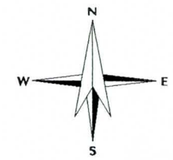

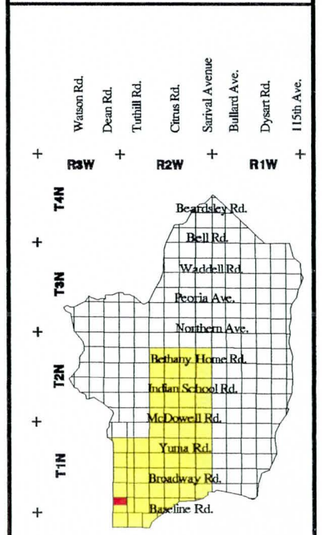



LEGEND

- FLOODPLAINS
- BUILDING FOOTPRINTS
- EXISTING ROADS
- FLOW DIRECTION
- CONCENTRATION POINTS
- DRAINAGE PATH

White Tanks / Agua Fria

Area Drainage Master Study

Book 3

North 1/2 of Section 36, Range 3 West, Township 1 North

EXISTING DRAINAGE CONDITIONS

Flood Control District of Maricopa County
2801 West Durango
Phoenix, Arizona 85009
Telephone: 602/506-1501
Fax: 602/506-4601

Figure	Date	Contour Interval	Scale
106	November 1996	2 Feet	1" = 400'

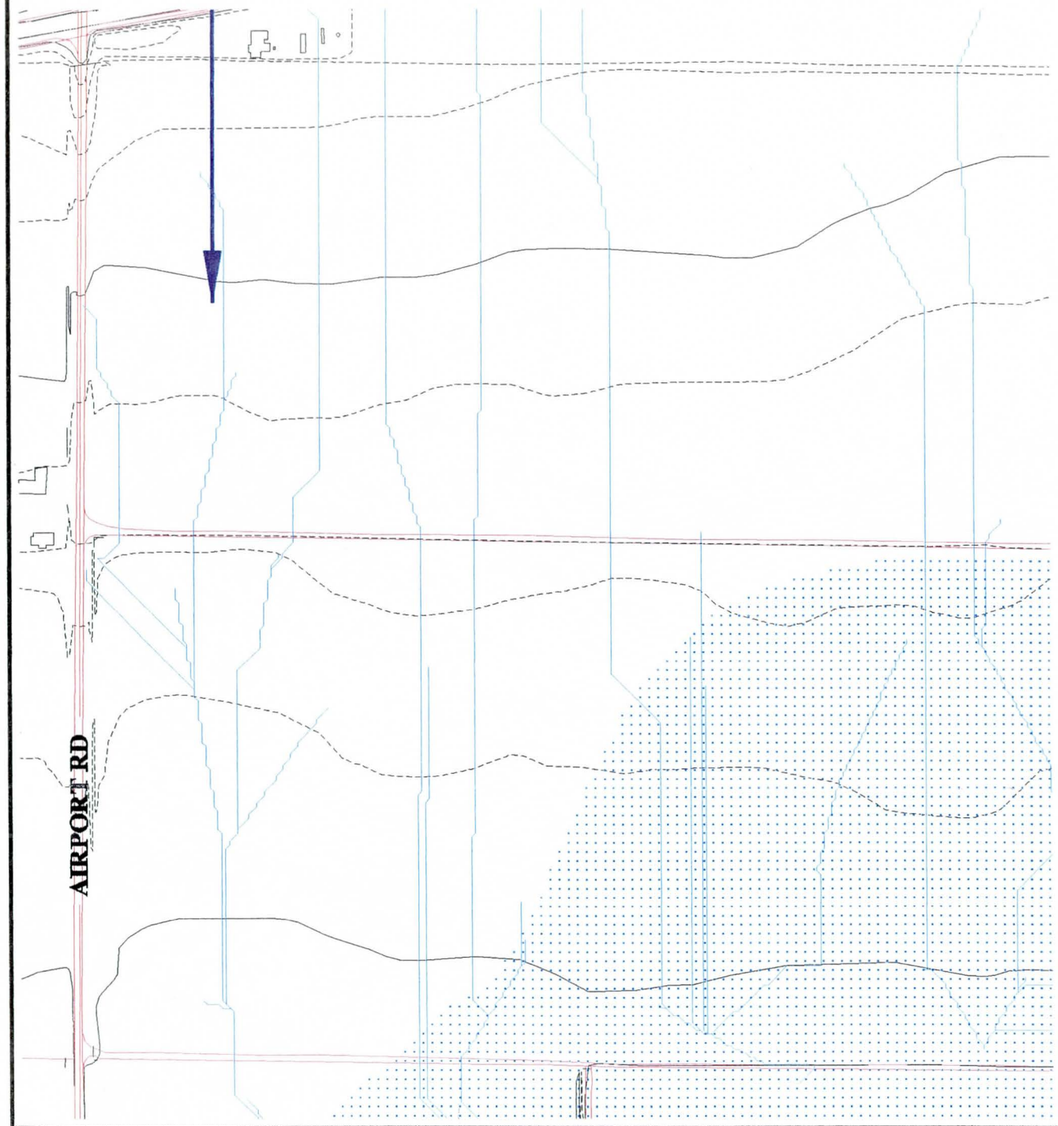

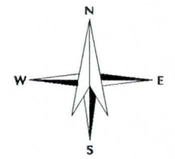

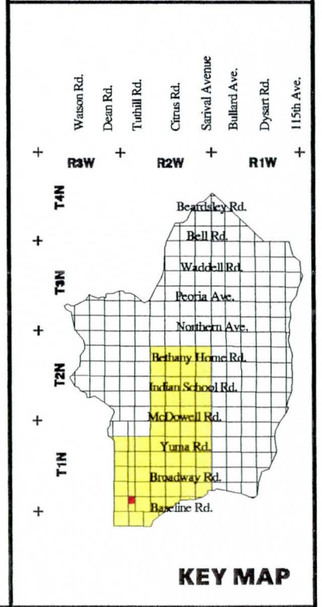

KEY MAP

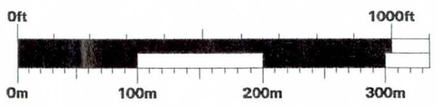

GRAPHIC SCALE

LEGEND

- FLOODPLAINS
- BUILDING FOOTPRINTS
- EXISTING ROADS
- FLOW DIRECTION
- CONCENTRATION POINTS
- DRAINAGE PATH

White Tanks / Agua Fria

Area Drainage Master Study

Book 3

North 1/2 of Section 31, Range 2 West, Township 1 North

EXISTING DRAINAGE CONDITIONS

Flood Control District of Maricopa County
2801 West Durango
Phoenix, Arizona 85009
Telephone: 602/506-1501
Fax: 602/506-4601

Figure	Date	Contour Interval	Scale
107	November 1996	2 Feet	1" = 400'

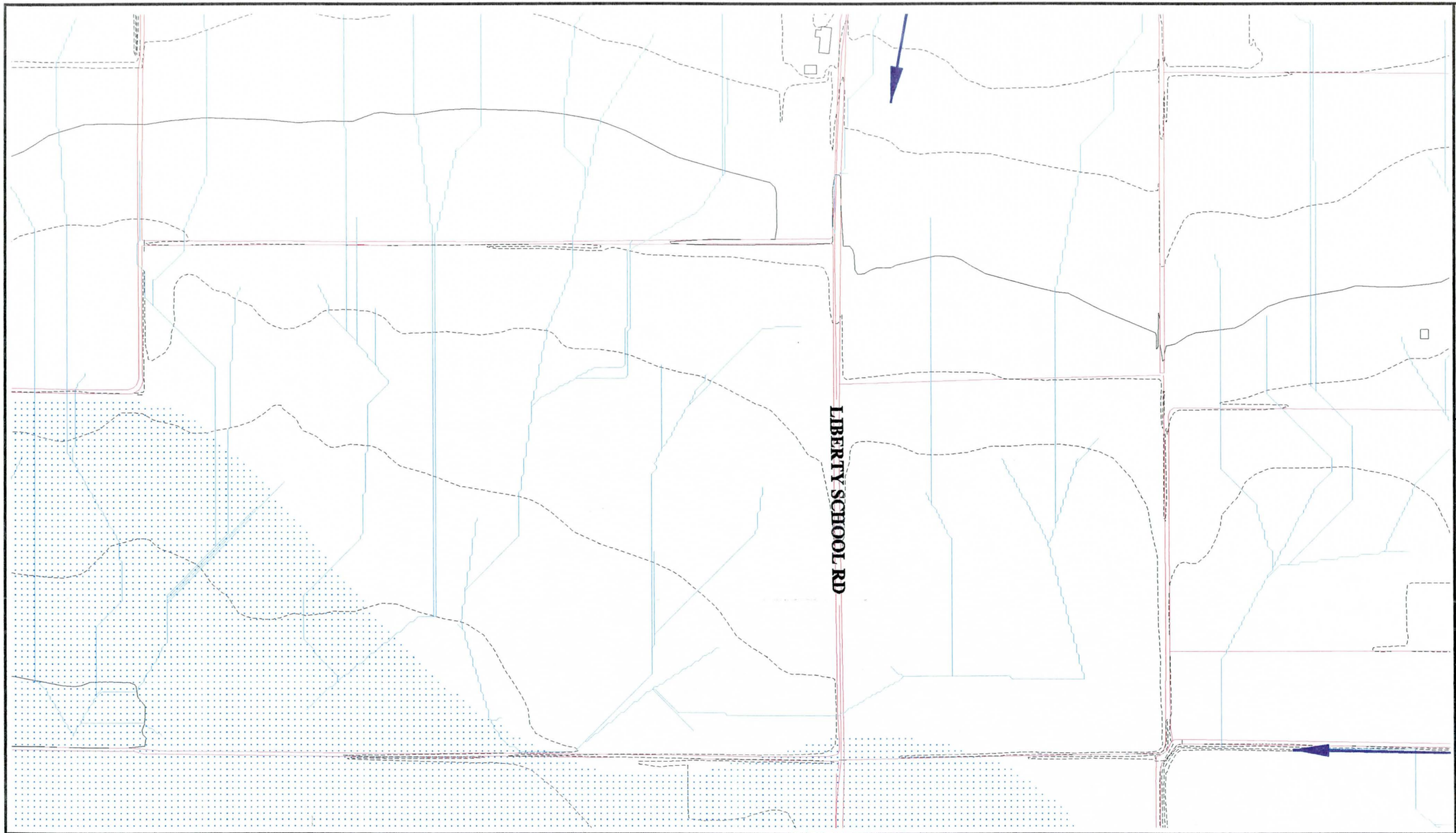

Flood Control District of Maricopa County
Geographic Information System

N
W
E
S

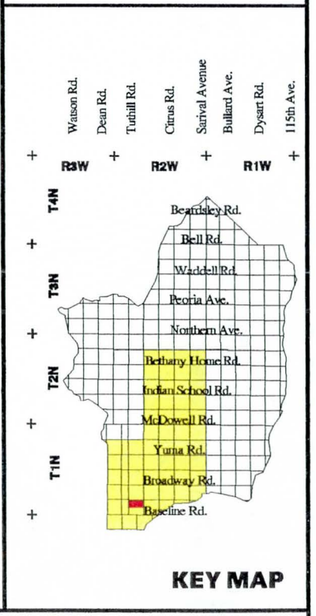

KEY MAP

0ft 1000ft
0m 100m 200m 300m

GRAPHIC SCALE

LEGEND
- FLOODPLAINS
- BUILDING FOOTPRINTS
- EXISTING ROADS
- FLOW DIRECTION
- CONCENTRATION POINTS
- DRAINAGE PATH

White Tanks / Agua Fria
Area Drainage Master Study
Book 3

North 1/2 of Section 32, Range 2 West, Township 1 North

EXISTING DRAINAGE CONDITIONS

Flood Control District of Maricopa County
2801 West Durango
Phoenix, Arizona 85009
Telephone: 602/506-1501
Fax: 602/506-4601

Figure	Date	Contour Interval	Scale
108	November 1996	2 Feet	1" = 400'

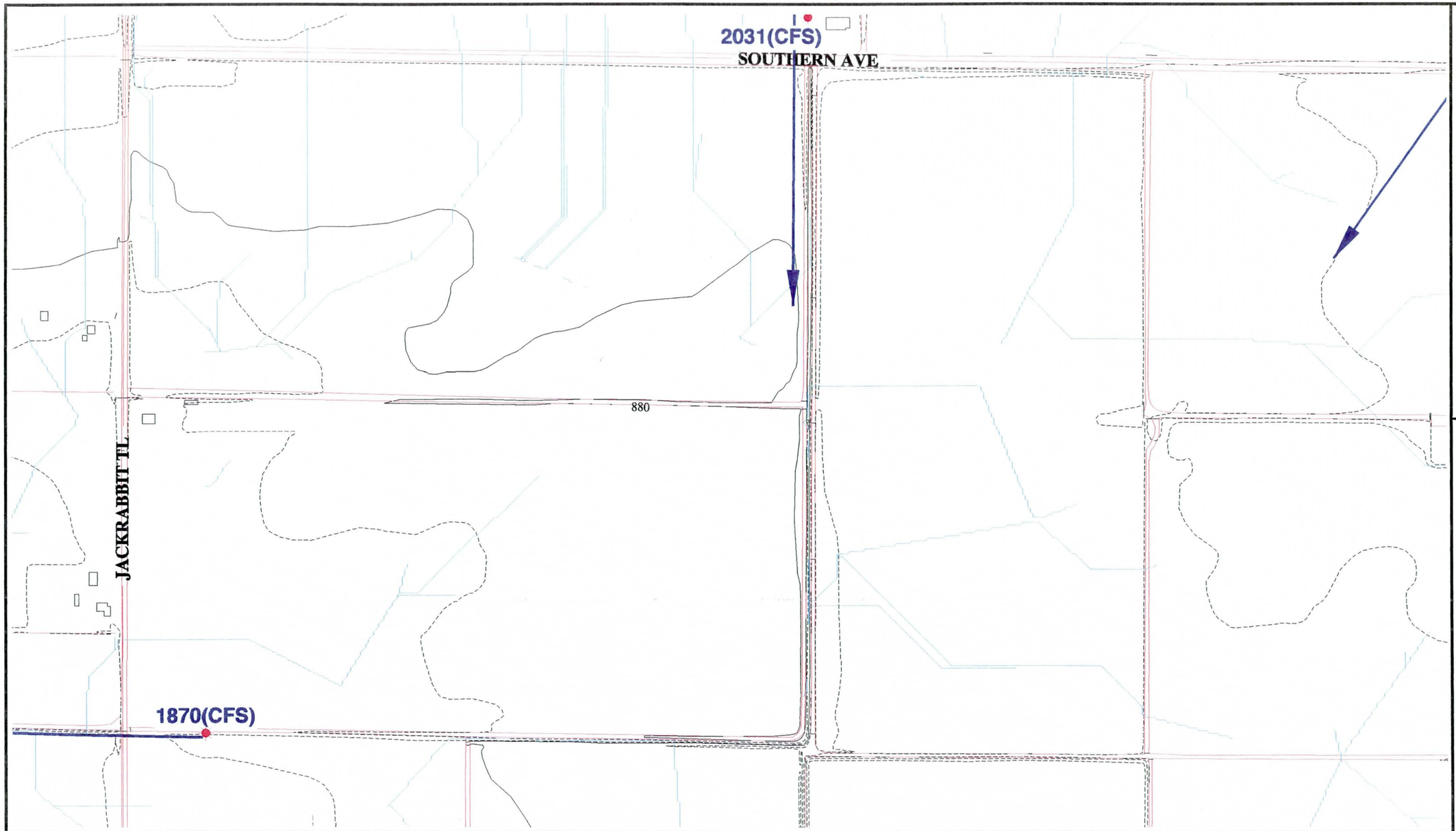

Flood Control District of Maricopa County
Geographic Information System

N
W
E
S

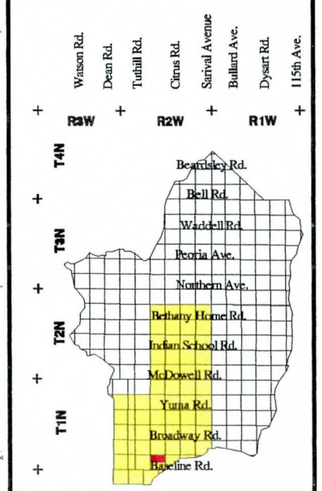

KEY MAP

0ft 1000ft
0m 100m 200m 300m

GRAPHIC SCALE

LEGEND
- FLOODPLAINS
- BUILDING FOOTPRINTS
- EXISTING ROADS
- FLOW DIRECTION
- CONCENTRATION POINTS
- DRAINAGE PATH

White Tanks / Agua Fria
Area Drainage Master Study
Book 3

North 1/2 of Section 33, Range 2 West, Township 1 North

EXISTING DRAINAGE CONDITIONS

Flood Control District of Maricopa County
2801 West Durango
Phoenix, Arizona 85009
Telephone: 602/506-1501
Fax: 602/506-4601

Figure	Date	Contour Interval	Scale
109	November 1996	2 Feet	1" = 400'

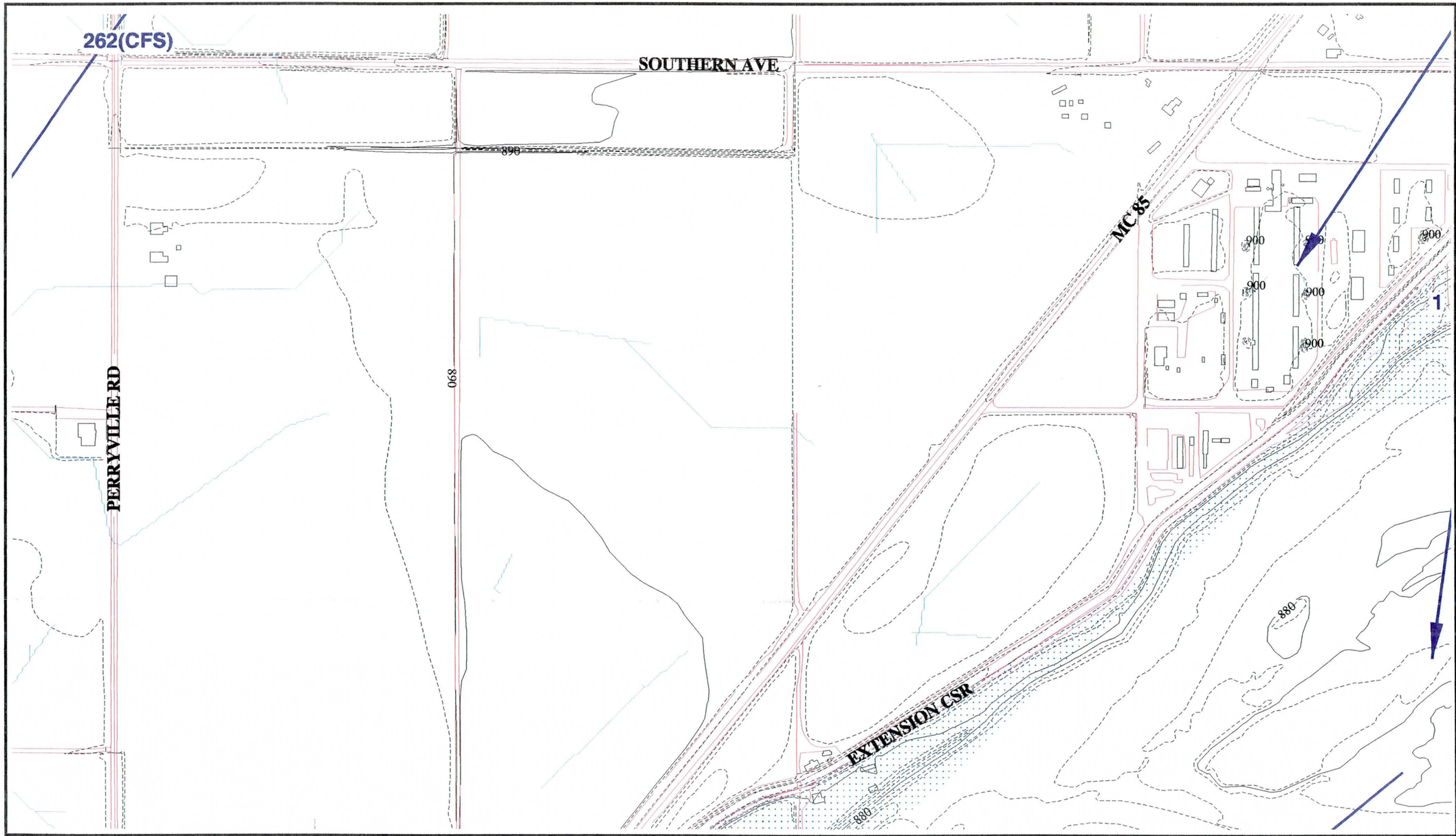

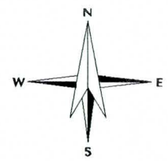

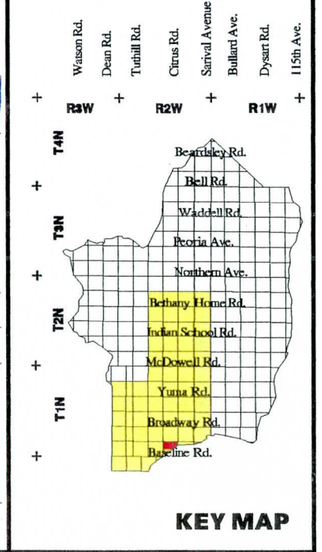

KEY MAP



GRAPHIC SCALE

LEGEND

- FLOODPLAINS
- BUILDING FOOTPRINTS
- EXISTING ROADS
- FLOW DIRECTION
- CONCENTRATION POINTS
- DRAINAGE PATH

White Tanks / Agua Fria

Area Drainage Master Study

Book 3

North 1/2 of Section 34, Range 2 West, Township 1 North

EXISTING DRAINAGE CONDITIONS

Flood Control District of Maricopa County

2801 West Durango
Phoenix, Arizona 85009
Telephone: 602/506-1501
Fax: 602/506-4601

Figure	Date	Contour Interval	Scale
110	November 1996	2 Feet	1" = 400'

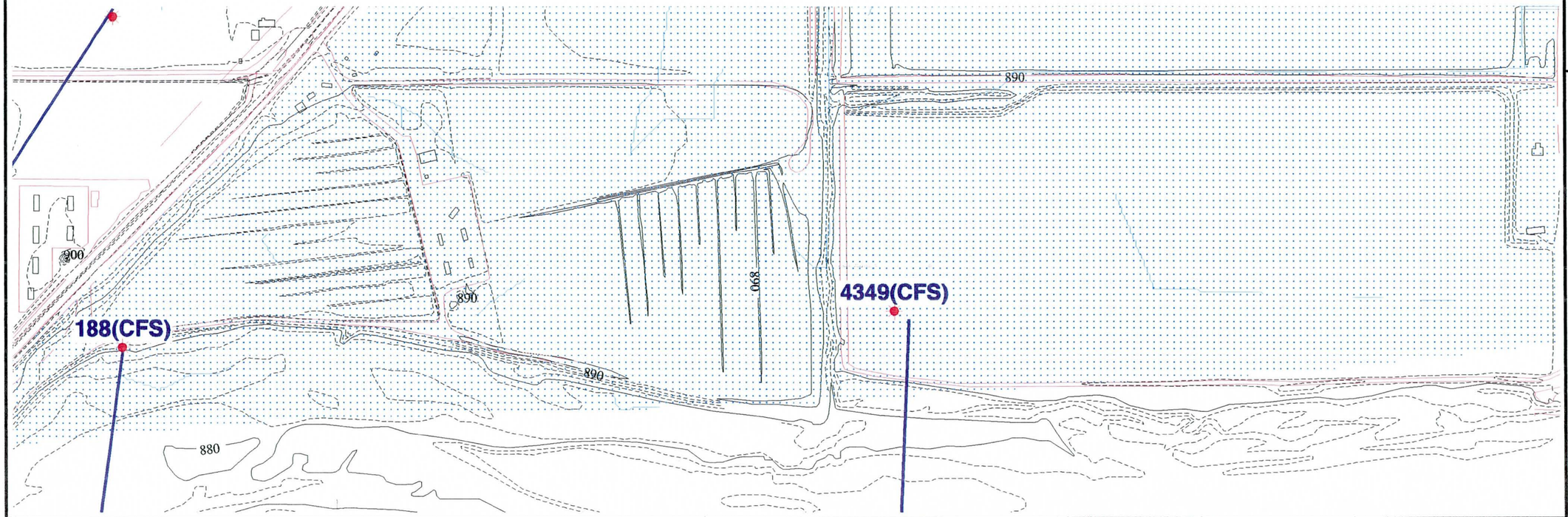

Flood Control District of Maricopa County
Geographic Information System

N
W
E
S

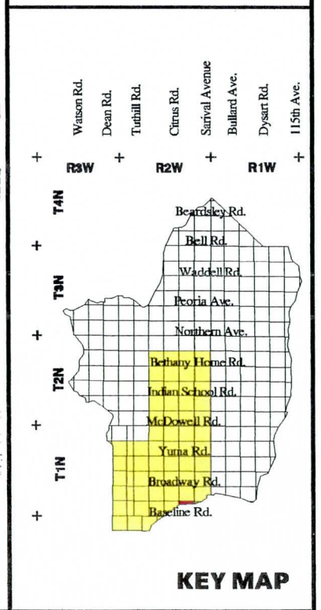

KEY MAP

0ft 1000ft
0m 100m 200m 300m

GRAPHIC SCALE

LEGEND

- FLOODPLAINS
- BUILDING FOOTPRINTS
- EXISTING ROADS
- FLOW DIRECTION
- CONCENTRATION POINTS
- DRAINAGE PATH

White Tanks / Agua Fria

Area Drainage Master Study

Book 3

North 1/2 of Section 35, Range 2 West, Township 1 North

EXISTING DRAINAGE CONDITIONS

Flood Control District of Maricopa County

2801 West Durango
Phoenix, Arizona 85009
Telephone: 602/506-1501
Fax: 602/506-4601

Figure	Date	Contour Interval	Scale
111	November 1996	2 Feet	1" = 400'

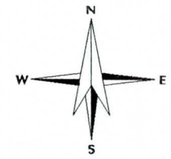

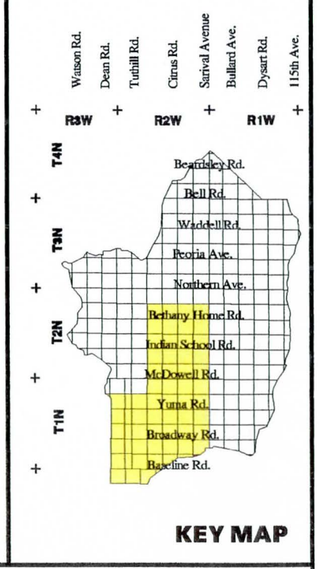

KEY MAP

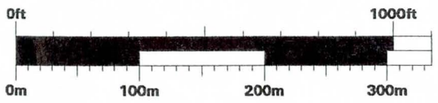

GRAPHIC SCALE

LEGEND

- FLOODPLAINS
- BUILDING FOOTPRINTS
- EXISTING ROADS
- FLOW DIRECTION
- CONCENTRATION POINTS
- DRAINAGE PATH

White Tanks / Agua Fria

Area Drainage Master Study

Book 3

North 1/2 of Section 36, Range 2 West, Township 1 North

EXISTING DRAINAGE CONDITIONS

Flood Control District of Maricopa County
2801 West Durango
Phoenix, Arizona 85009
Telephone: 602/506-1501
Fax: 602/506-4601

Figure	Date	Contour Interval	Scale
112	November 1996	2 Feet	1" = 400'

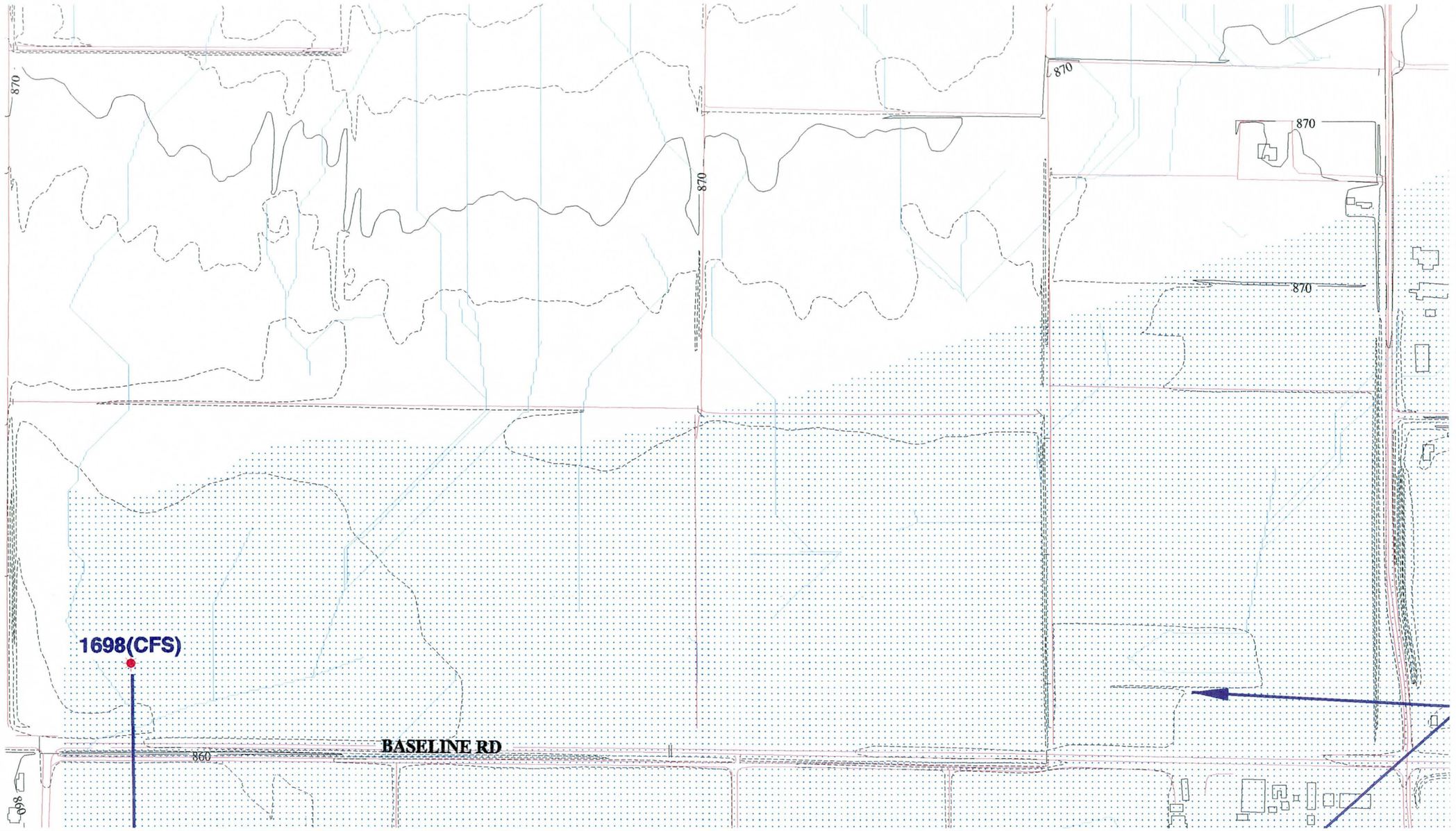



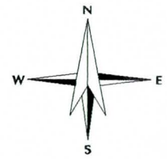

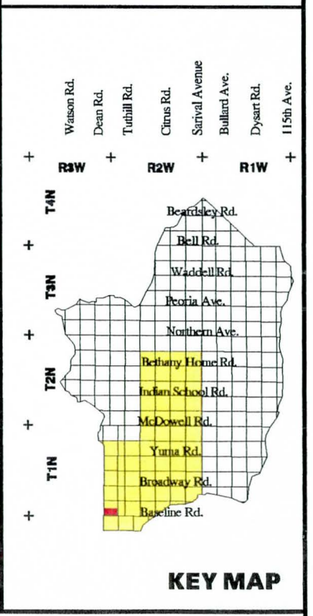



LEGEND

- FLOODPLAINS
- BUILDING FOOTPRINTS
- EXISTING ROADS
- FLOW DIRECTION
- CONCENTRATION POINTS
- DRAINAGE PATH

White Tanks / Agua Fria

Area Drainage Master Study

Book 3

South 1/2 of Section 36, Range 3 West, Township 1 North

EXISTING DRAINAGE CONDITIONS

Flood Control District of Maricopa County
2801 West Durango
Phoenix, Arizona 85009
Telephone: 602/506-1501
Fax: 602/506-4601

Figure	Date	Contour Interval	Scale
113	November 1996	2 Feet	1" = 400'

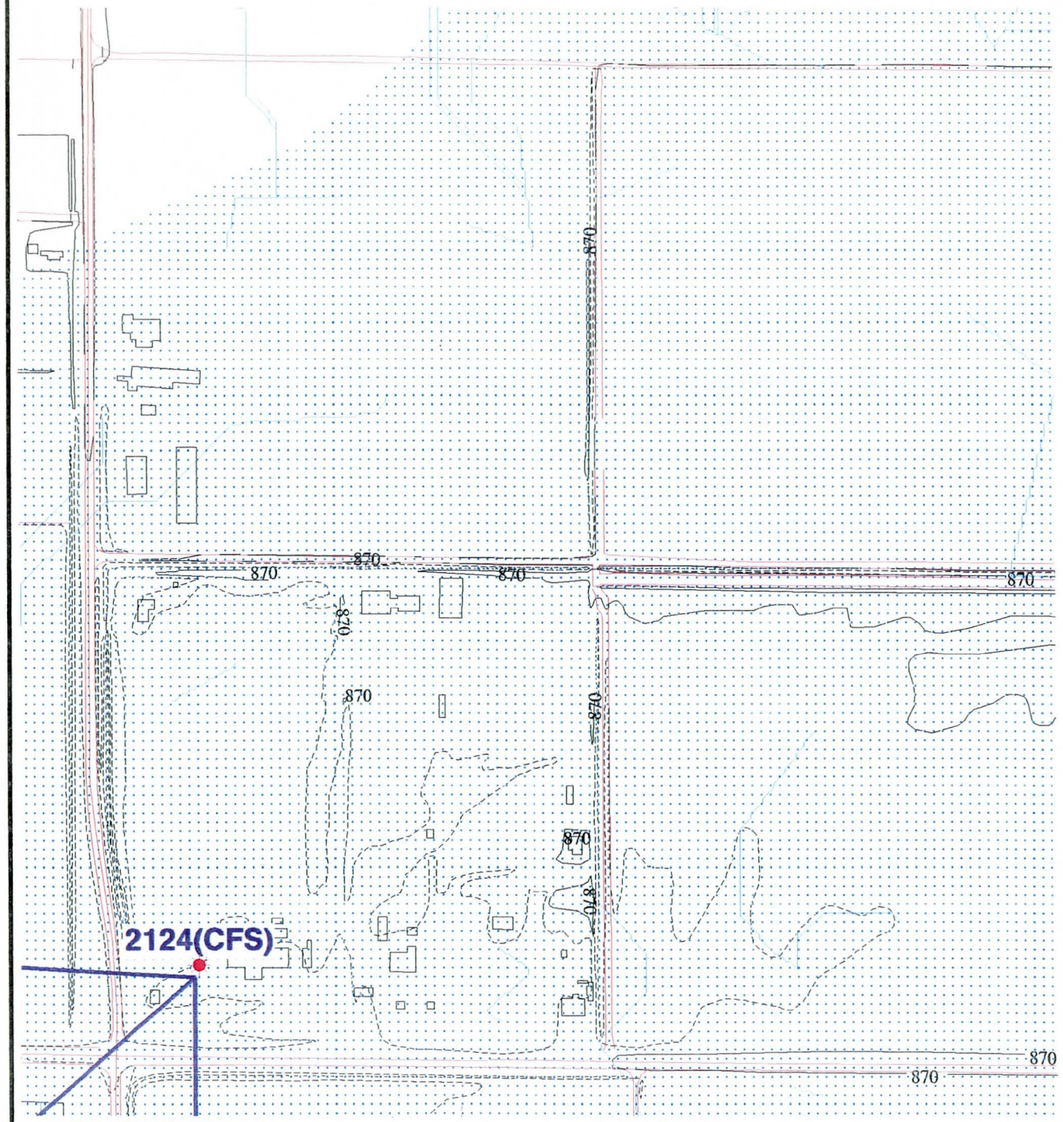

Flood Control District of Maricopa County
Geographic Information System

N
W E
S

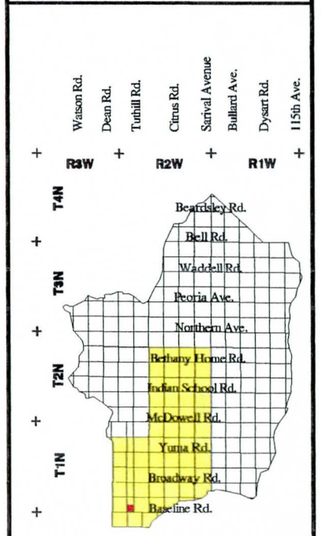

KEY MAP

0ft 1000ft
0m 100m 200m 300m

GRAPHIC SCALE

LEGEND

- FLOODPLAINS
- BUILDING FOOTPRINTS
- EXISTING ROADS
- FLOW DIRECTION
- CONCENTRATION POINTS
- DRAINAGE PATH

White Tanks / Agua Fria

Area Drainage Master Study

Book 3

South 1/2 of Section 31, Range 2 West, Township 1 North

EXISTING DRAINAGE CONDITIONS

Flood Control District of Maricopa County
2801 West Durango
Phoenix, Arizona 85009
Telephone: 602/506-1501
Fax: 602/506-4601

Figure	Date	Contour Interval	Scale
114	November 1996	2 Feet	1" = 400'

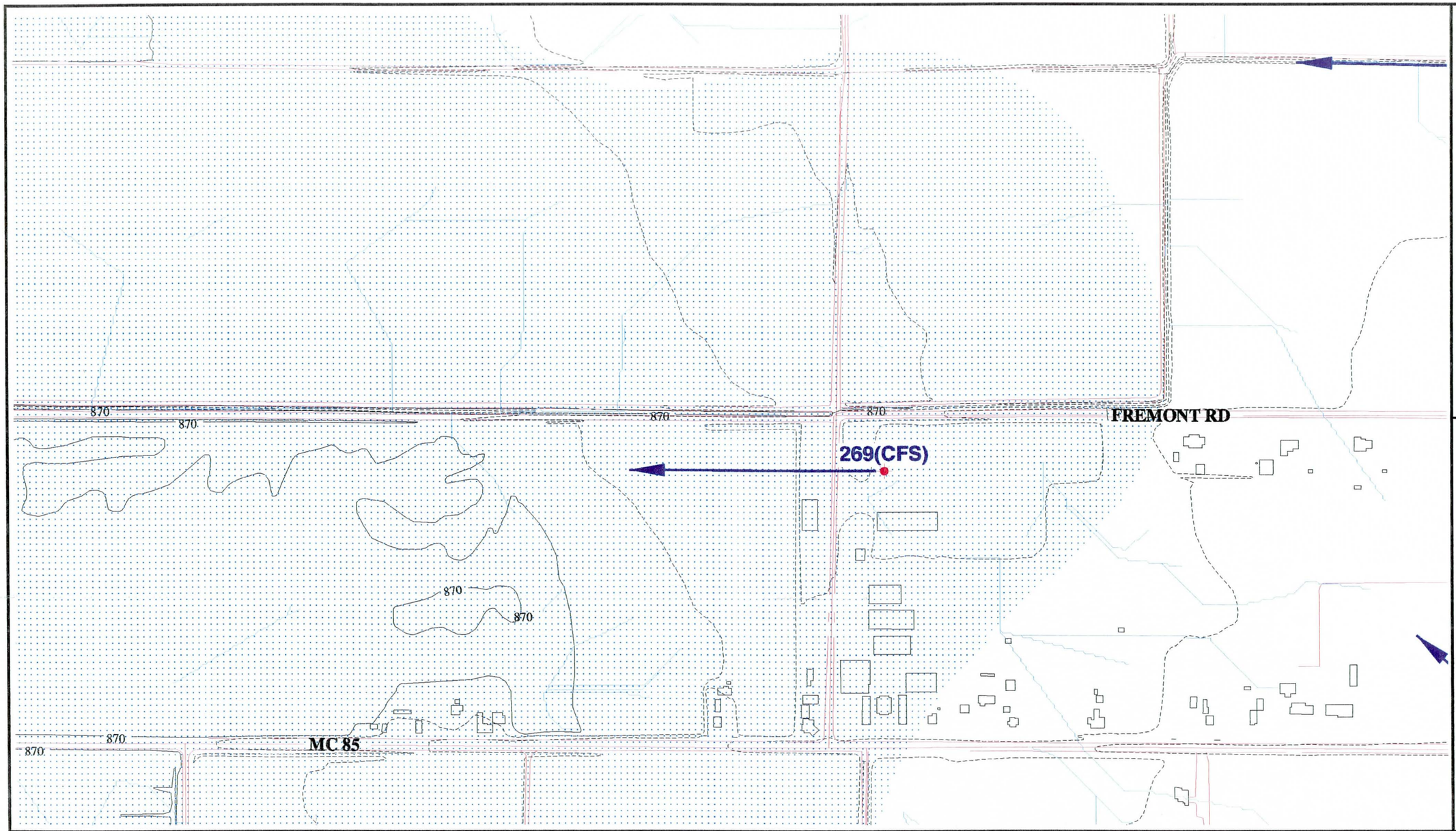

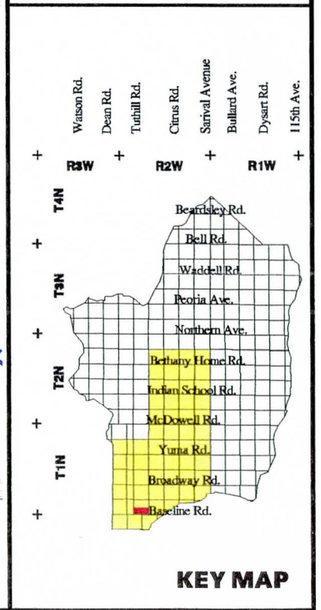

KEY MAP



GRAPHIC SCALE

LEGEND

- FLOODPLAINS
- BUILDING FOOTPRINTS
- EXISTING ROADS
- FLOW DIRECTION
- CONCENTRATION POINTS
- DRAINAGE PATH

White Tanks / Agua Fria

Area Drainage Master Study

Book 3

South 1/2 of Section 32, Range 2 West, Township 1 North

EXISTING DRAINAGE CONDITIONS

Flood Control District of Maricopa County

2801 West Durango
Phoenix, Arizona 85009
Telephone: 602/506-1501
Fax: 602/506-4601

Figure	Date	Contour Interval	Scale
115	November 1996	2 Feet	1" = 400'

1870(CFS)

880

880

MC 85

298(CFS)

Flood Control District of Maricopa County
Geographic Information System

N
W
E
S

Watson Rd.
Dean Rd.
Tuthill Rd.
Citrus Rd.
Sarival Avenue
Bullard Ave.
Dysart Rd.
115th Ave.
R3W
R2W
R1W
T4N
T3N
T2N
T1N
Beardsley Rd.
Bell Rd.
Waddell Rd.
Peoria Ave.
Northern Ave.
Bethany Home Rd.
Indian School Rd.
McDowell Rd.
Yuma Rd.
Broadway Rd.
Baseline Rd.

KEY MAP

0ft 1000ft
0m 100m 200m 300m

GRAPHIC SCALE

LEGEND
FLOODPLAINS
BUILDING FOOTPRINTS
EXISTING ROADS
FLOW DIRECTION
CONCENTRATION POINTS
DRAINAGE PATH

White Tanks / Agua Fria
Area Drainage Master Study
Book 3

South 1/2 of Section 33, Range 2 West, Township 1 North

EXISTING DRAINAGE CONDITIONS

Flood Control District of Maricopa County
2801 West Durango
Phoenix, Arizona 85009
Telephone: 602/506-1501
Fax: 602/506-4601

Figure	Date	Contour Interval	Scale
116	November 1996	2 Feet	1" = 400'

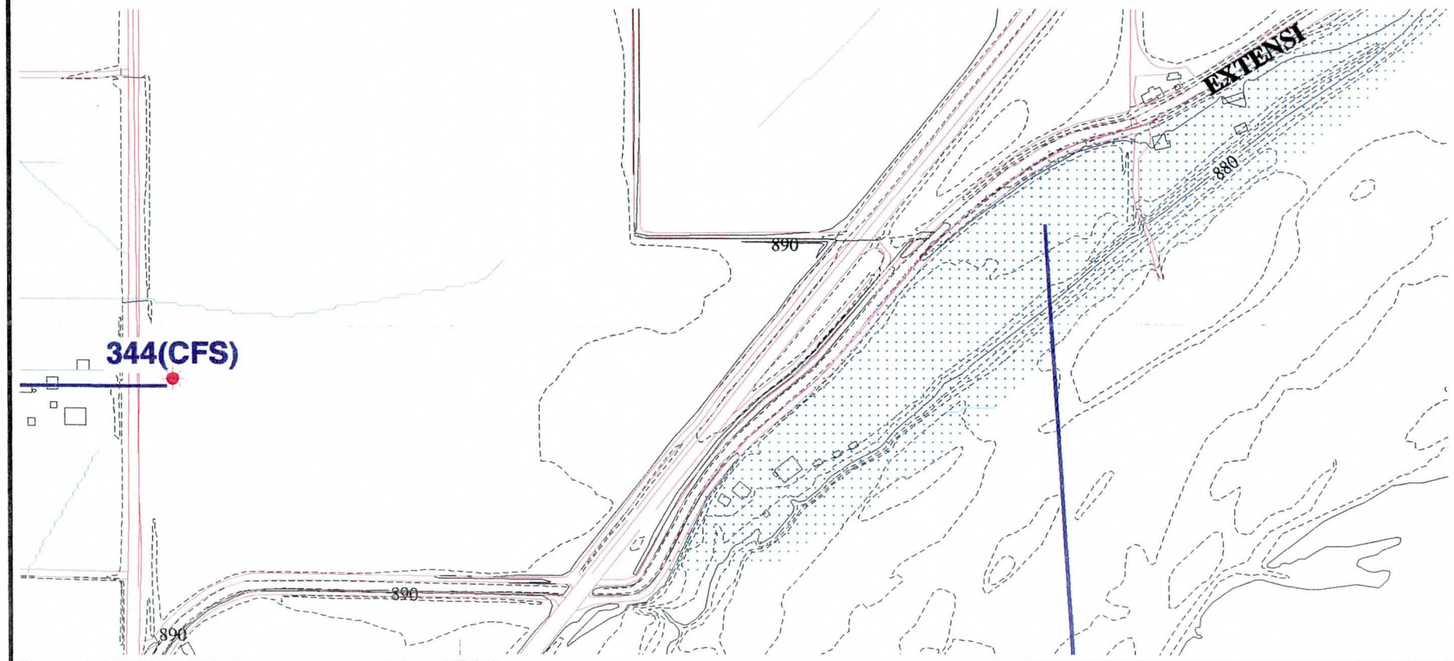

Flood Control District of Maricopa County
Geographic Information System

N
W
E
S

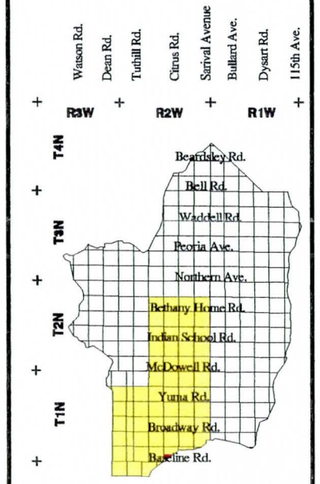

KEY MAP

0ft 1000ft
0m 100m 200m 300m

GRAPHIC SCALE

LEGEND

- FLOODPLAINS
- BUILDING FOOTPRINTS
- EXISTING ROADS
- FLOW DIRECTION
- CONCENTRATION POINTS
- DRAINAGE PATH

White Tanks / Agua Fria

Area Drainage Master Study

Book 3

South 1/2 of Section 34, Range 2 West, Township 1 North

EXISTING DRAINAGE CONDITIONS

Flood Control District of Maricopa County
2801 West Durango
Phoenix, Arizona 85009
Telephone: 602/506-1501
Fax: 602/506-4601

Figure	Date	Contour Interval	Scale
117	November 1996	2 Feet	1" = 400'

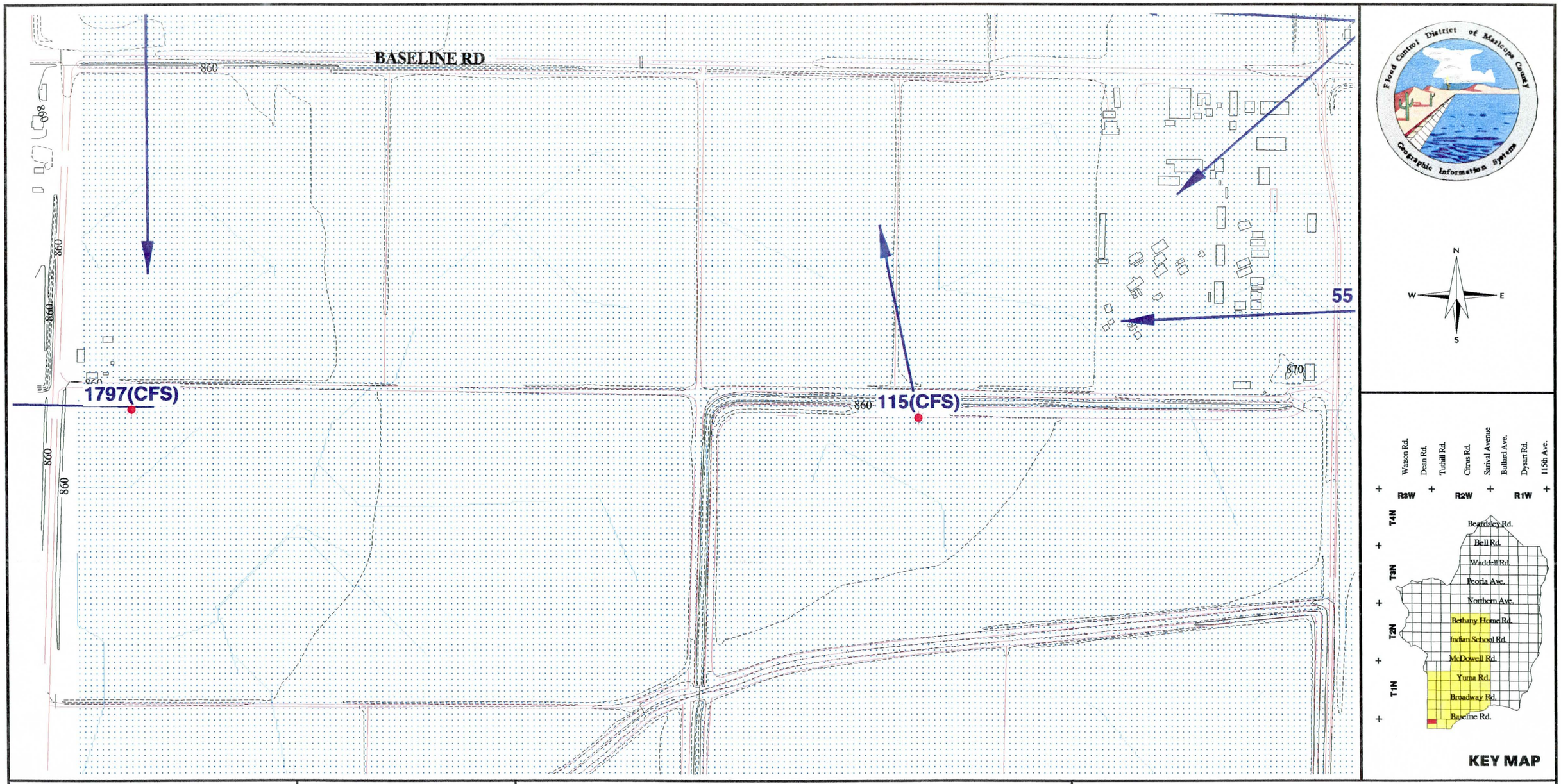

0ft 1000ft
0m 100m 200m 300m

GRAPHIC SCALE

LEGEND

- FLOODPLAINS
- BUILDING FOOTPRINTS
- EXISTING ROADS
- FLOW DIRECTION
- CONCENTRATION POINTS
- DRAINAGE PATH

White Tanks / Agua Fria

Area Drainage Master Study

Book 3

North 1/2 of Section 1 , Range 3 West, Township 1 South

EXISTING DRAINAGE CONDITIONS

Flood Control District of Maricopa County
2801 West Durango
Phoenix, Arizona 85009
Telephone: 602/506-1501
Fax: 602/506-4601

Figure	Date	Contour Interval	Scale
118	November 1996	2 Feet	1" = 400'

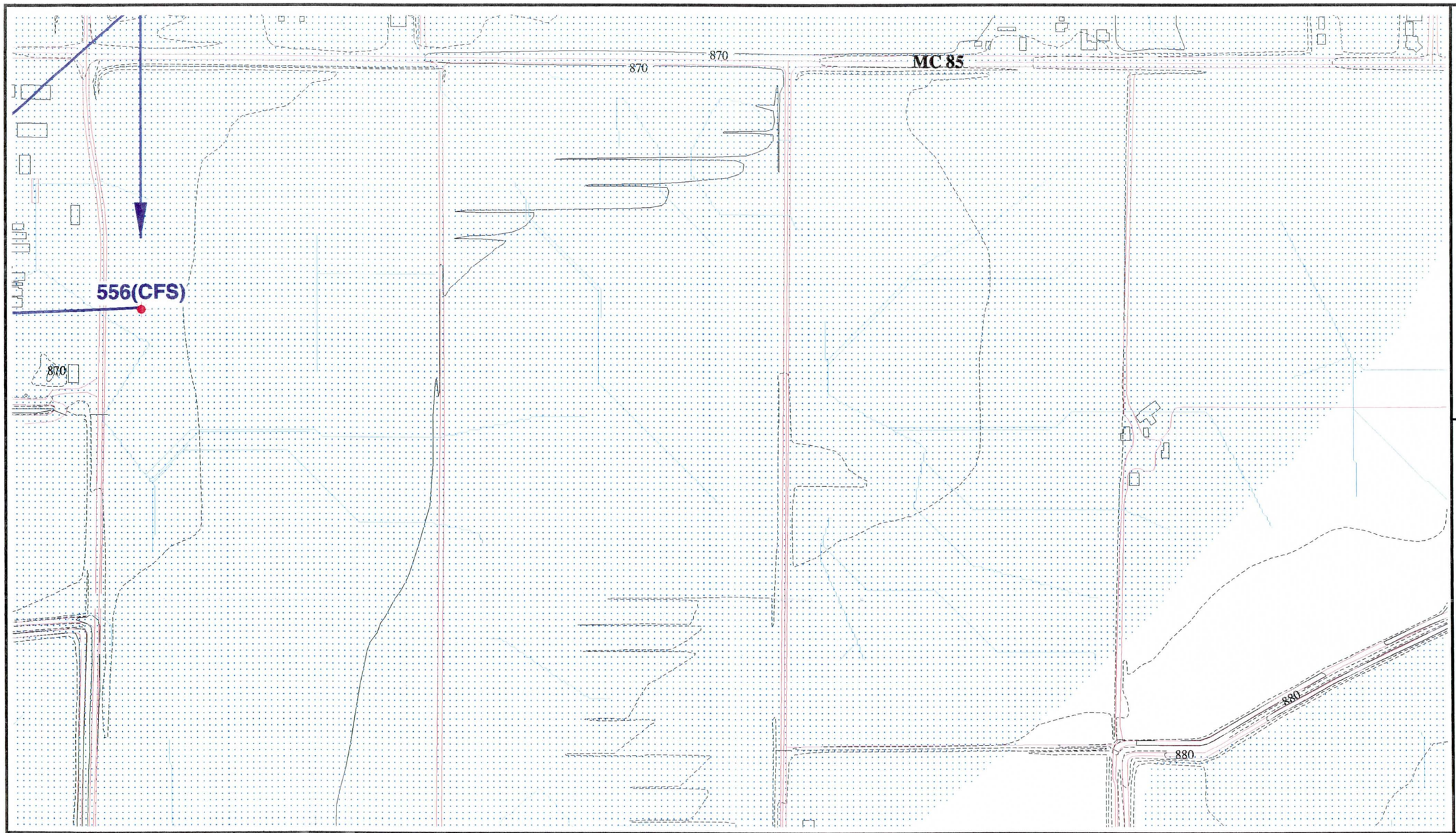

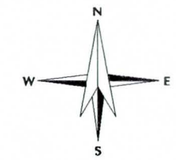

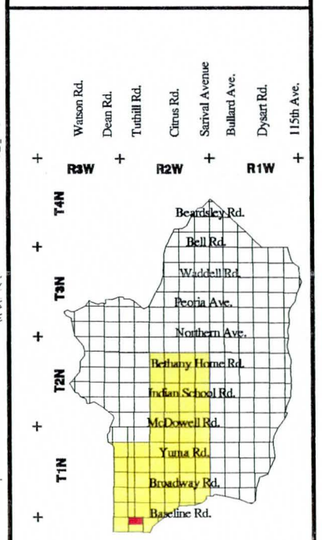

KEY MAP



GRAPHIC SCALE

LEGEND

- FLOODPLAINS
- BUILDING FOOTPRINTS
- EXISTING ROADS
- FLOW DIRECTION
- CONCENTRATION POINTS
- DRAINAGE PATH

White Tanks / Agua Fria

Area Drainage Master Study

Book 3

North 1/2 of Section 6 , Range 2 West, Township 1 South

EXISTING DRAINAGE CONDITIONS

Flood Control District of Maricopa County
2801 West Durango
Phoenix, Arizona 85009
Telephone: 602/506-1501
Fax: 602/506-4601

Figure	Date	Contour Interval	Scale
119	November 1996	2 Feet	1" = 400'

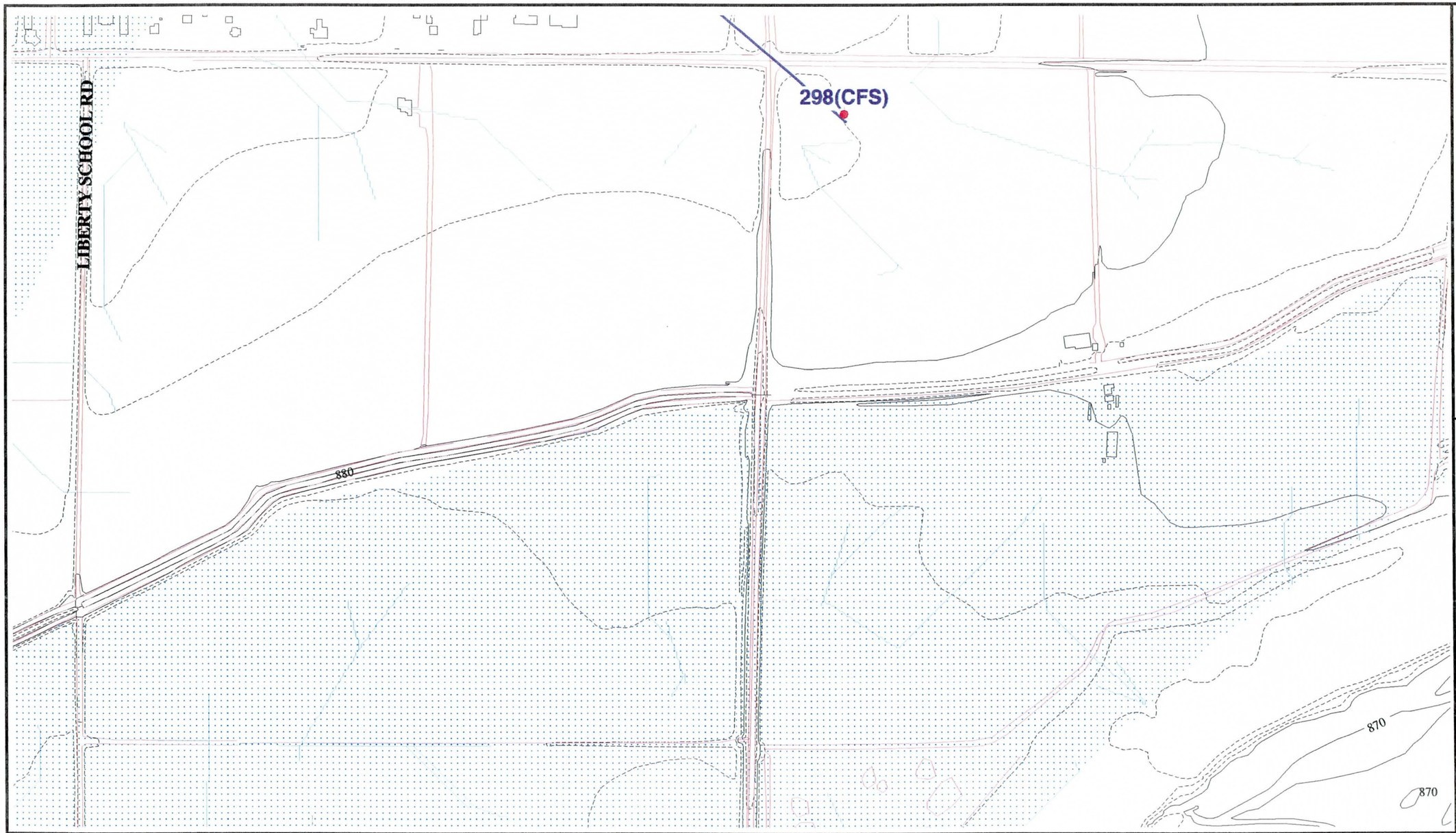

Flood Control District of Maricopa County
Geographic Information System

N
W
E
S

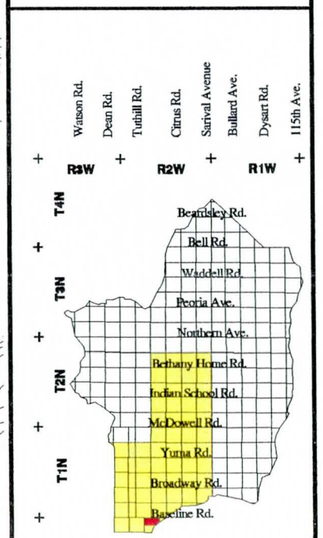

KEY MAP

0ft 1000ft
0m 100m 200m 300m

GRAPHIC SCALE

LEGEND

- FLOODPLAINS
- BUILDING FOOTPRINTS
- EXISTING ROADS
- FLOW DIRECTION
- CONCENTRATION POINTS
- DRAINAGE PATH

White Tanks / Agua Fria

Area Drainage Master Study

Book 3

North 1/2 of Section 5 , Range 2 West, Township 1 South

EXISTING DRAINAGE CONDITIONS

Flood Control District of Maricopa County
2801 West Durango
Phoenix, Arizona 85009
Telephone: 602/506-1501
Fax: 602/506-4601

Figure	Date	Contour Interval	Scale
120	November 1996	2 Feet	1" = 400'

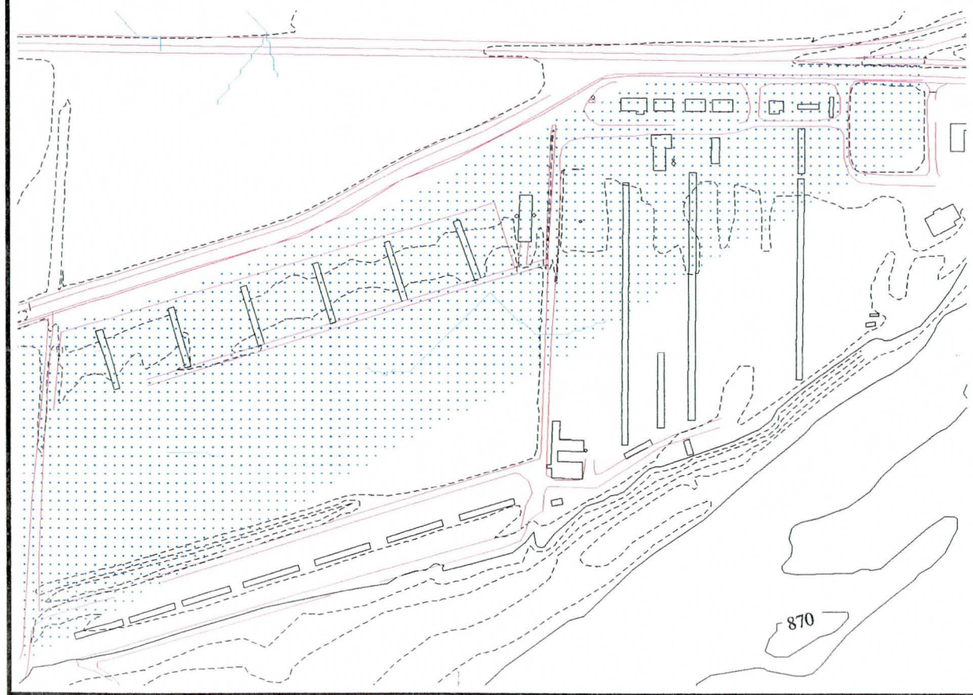

Flood Control District of Maricopa County
Geographic Information System

N
W
E
S

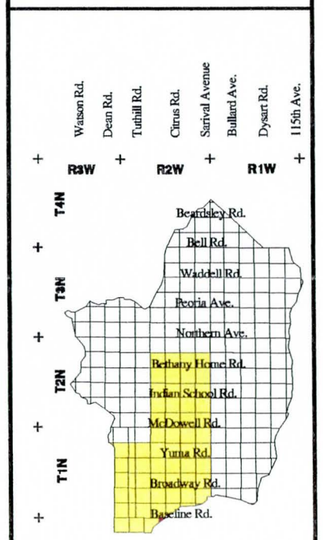

KEY MAP

0ft 1000ft
0m 100m 200m 300m

GRAPHIC SCALE

LEGEND

- FLOODPLAINS
- BUILDING FOOTPRINTS
- EXISTING ROADS
- FLOW DIRECTION
- CONCENTRATION POINTS
- DRAINAGE PATH

White Tanks / Agua Fria

Area Drainage Master Study

Book 3

North 1/2 of Section 4 , Range 2 West, Township 1 South

EXISTING DRAINAGE CONDITIONS

Flood Control District of Maricopa County

2801 West Durango
Phoenix, Arizona 85009
Telephone: 602/506-1501
Fax: 602/506-4601

Figure	Date	Contour Interval	Scale
121	November 1996	2 Feet	1" = 400'

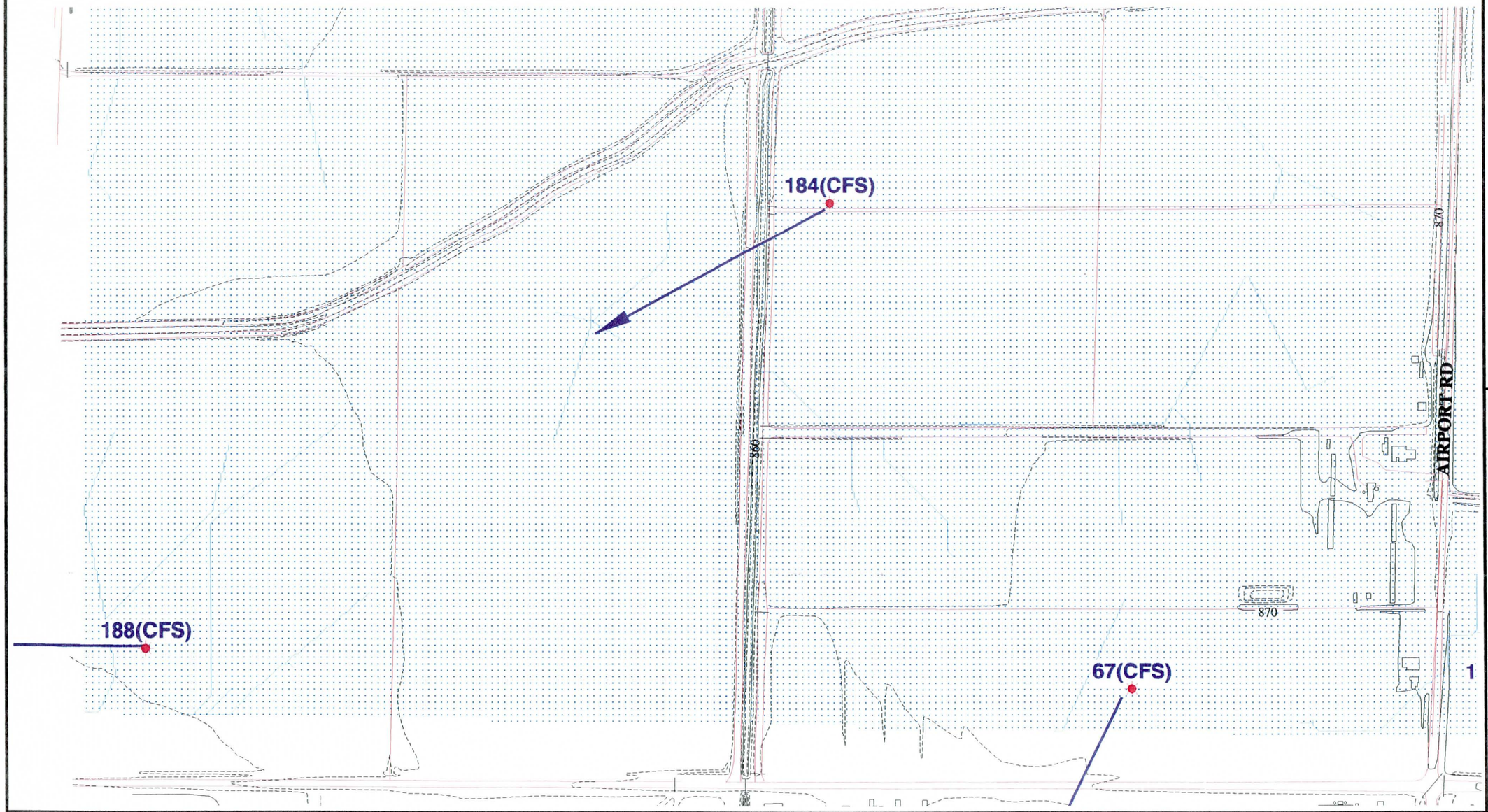

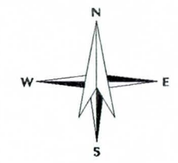

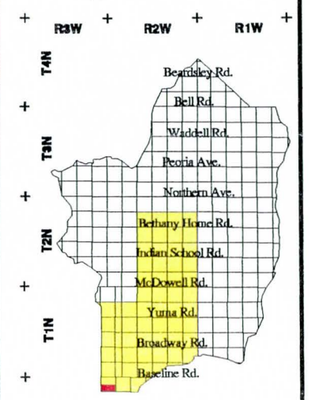

KEY MAP

0ft 1000ft
0m 100m 200m 300m

GRAPHIC SCALE

LEGEND

- FLOODPLAINS
- BUILDING FOOTPRINTS
- EXISTING ROADS
- FLOW DIRECTION
- CONCENTRATION POINTS
- DRAINAGE PATH

White Tanks / Agua Fria

Area Drainage Master Study

Book 3

South 1/2 of Section 1 , Range 3 West, Township 1 South

EXISTING DRAINAGE CONDITIONS

Flood Control District of Maricopa County
2801 West Durango
Phoenix, Arizona 85009
Telephone: 602/506-1501
Fax: 602/506-4601

Figure	Date	Contour Interval	Scale
122	November 1996	2 Feet	1" = 400'

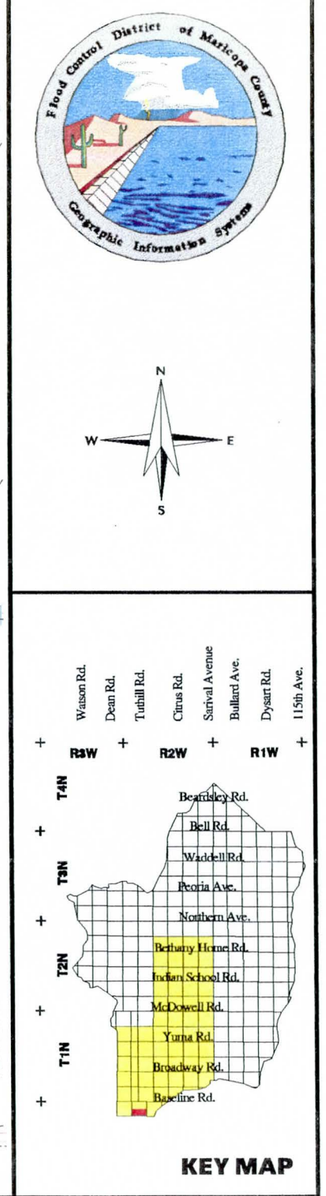

0ft 1000ft
0m 100m 200m 300m

GRAPHIC SCALE

LEGEND

- FLOODPLAINS
- BUILDING FOOTPRINTS
- EXISTING ROADS
- FLOW DIRECTION
- CONCENTRATION POINTS
- DRAINAGE PATH

White Tanks / Agua Fria

Area Drainage Master Study

Book 3

South 1/2 of Section 6 , Range 2 West, Township 1 South

EXISTING DRAINAGE CONDITIONS

Flood Control District of Maricopa County

2801 West Durango
Phoenix, Arizona 85009
Telephone: 602/506-1501
Fax: 602/506-4601

Figure	Date	Contour Interval	Scale
123	November 1996	2 Feet	1" = 400'

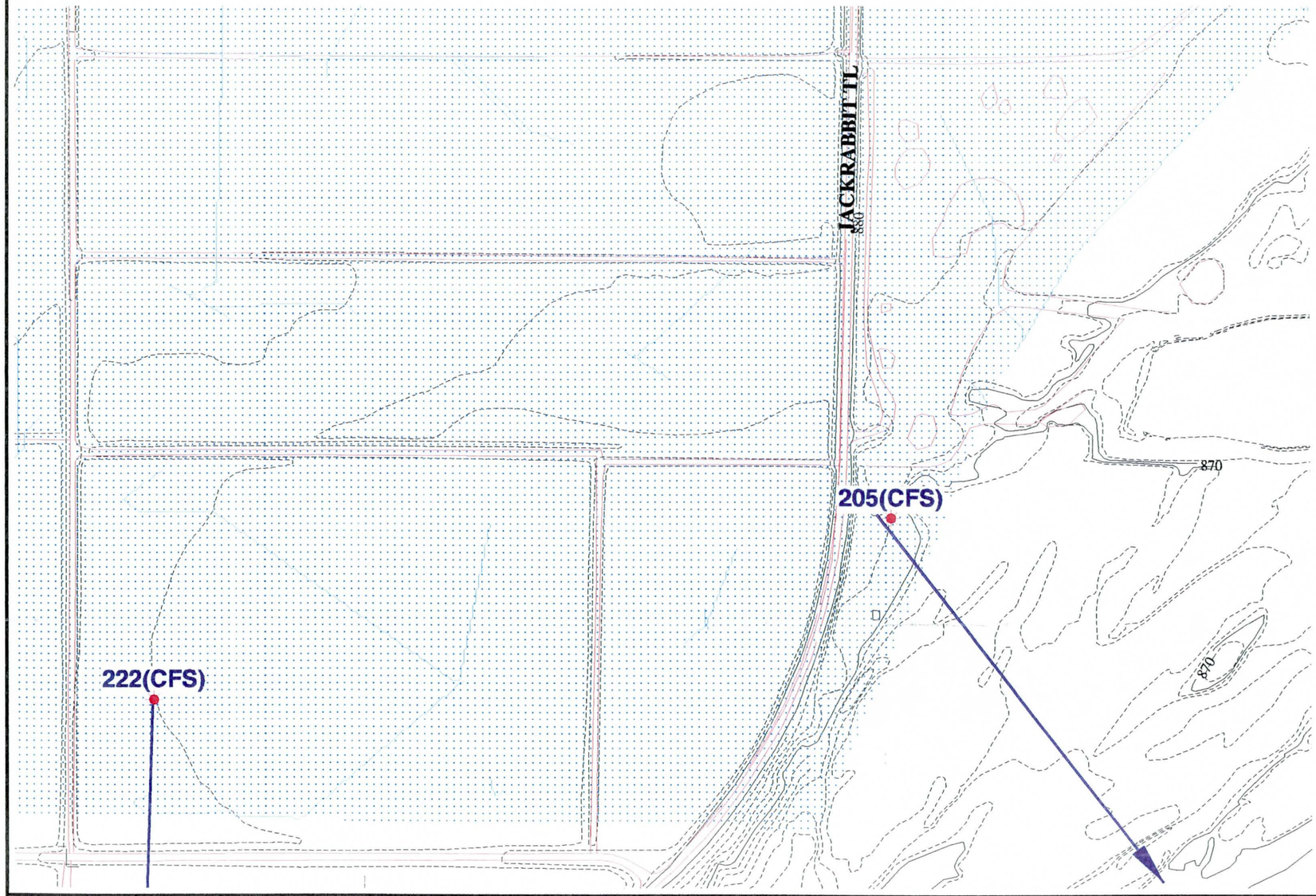

Flood Control District of Maricopa County
Geographic Information System

N
W
E
S

Watson Rd.
Dean Rd.
Tuthill Rd.
Citrus Rd.
Sarival Avenue
Bullard Ave.
Dysart Rd.
115th Ave.
R3W
R2W
R1W
T4N
T3N
T2N
T1N
Beardsley Rd.
Bell Rd.
Waddell Rd.
Peoria Ave.
Northern Ave.
Bethany Home Rd.
Indian School Rd.
McDowell Rd.
Yuma Rd.
Broadway Rd.
Baseline Rd.

KEY MAP

0ft 1000ft
0m 100m 200m 300m

GRAPHIC SCALE

LEGEND
FLOODPLAINS
BUILDING FOOTPRINTS
EXISTING ROADS
FLOW DIRECTION
CONCENTRATION POINTS
DRAINAGE PATH

White Tanks / Agua Fria
Area Drainage Master Study
Book 3

South 1/2 of Section 5 , Range 2 West, Township 1 South

EXISTING DRAINAGE CONDITIONS

Flood Control District of Maricopa County
2801 West Durango
Phoenix, Arizona 85009
Telephone: 602/506-1501
Fax: 602/506-4601

Figure	Date	Contour Interval	Scale
124	November 1996	2 Feet	1" = 400'