

White Tanks / Agua Fria Area Drainage Master Study

Book 4

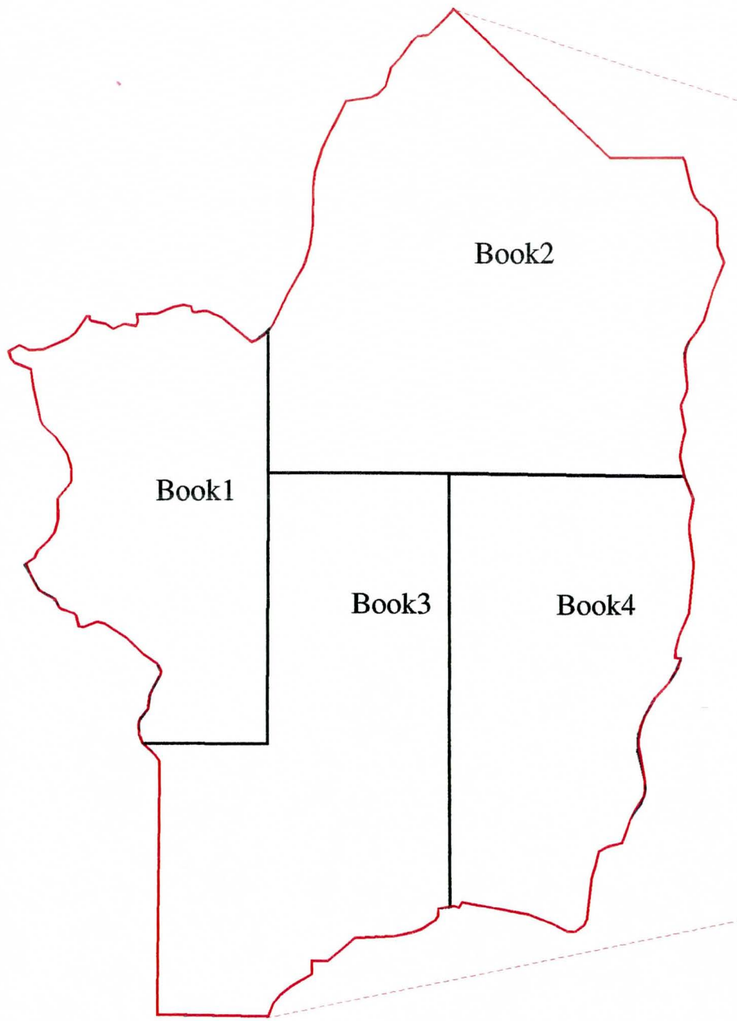

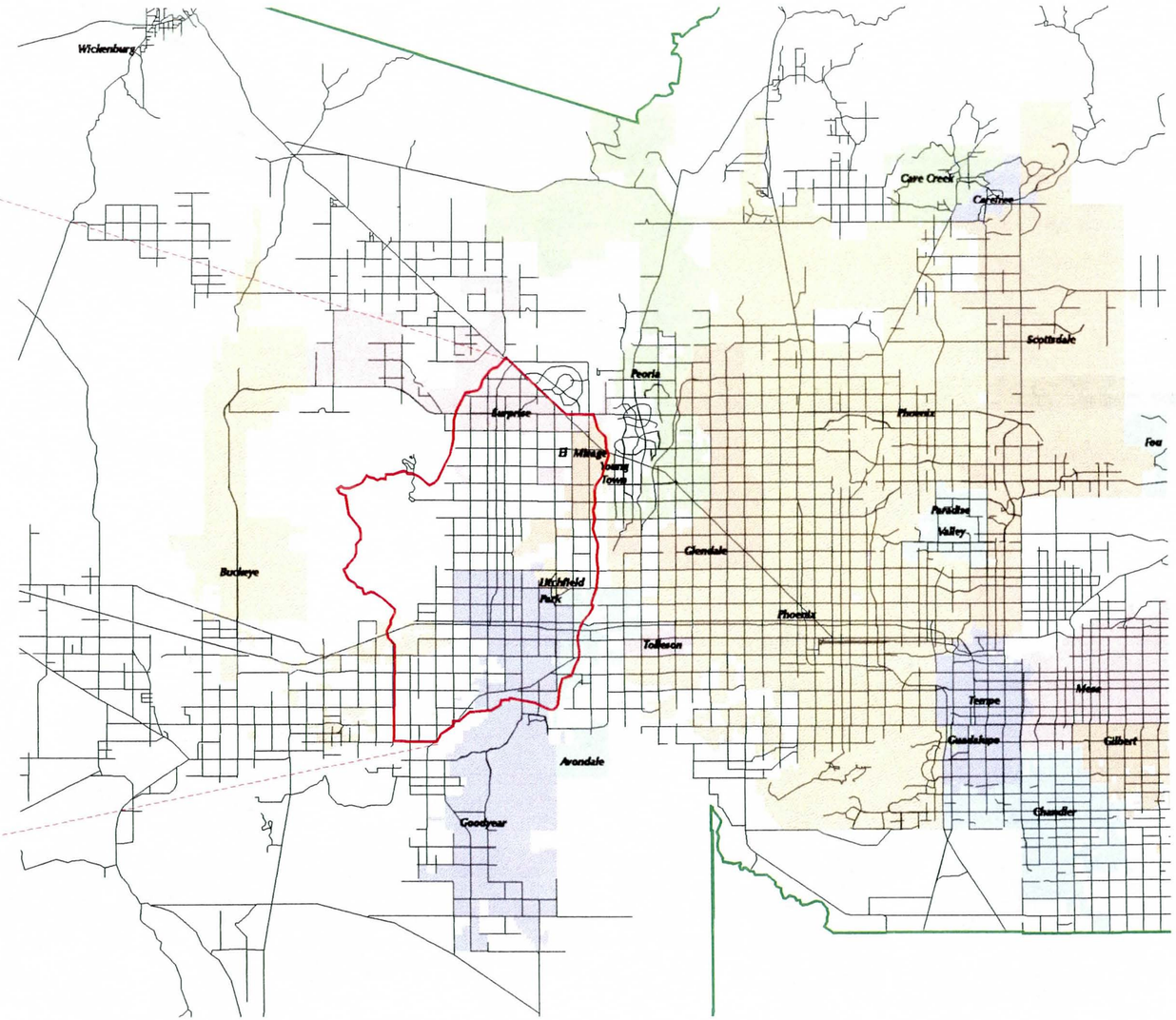

White Tanks / Agua Fria

Area Drainage Master Study

VICINITY MAP

Flood Control District of Maricopa County

2801 West Durango, Phoenix, AZ 85009
Phone: (602)506-1501 Fax:(602)506-4601

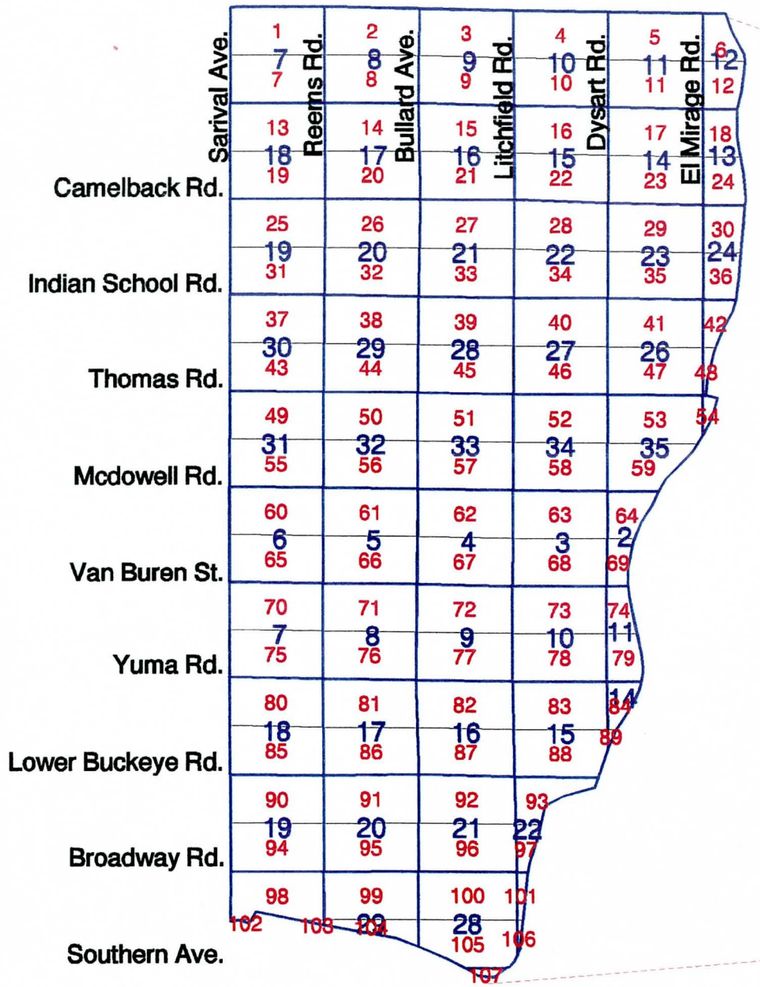

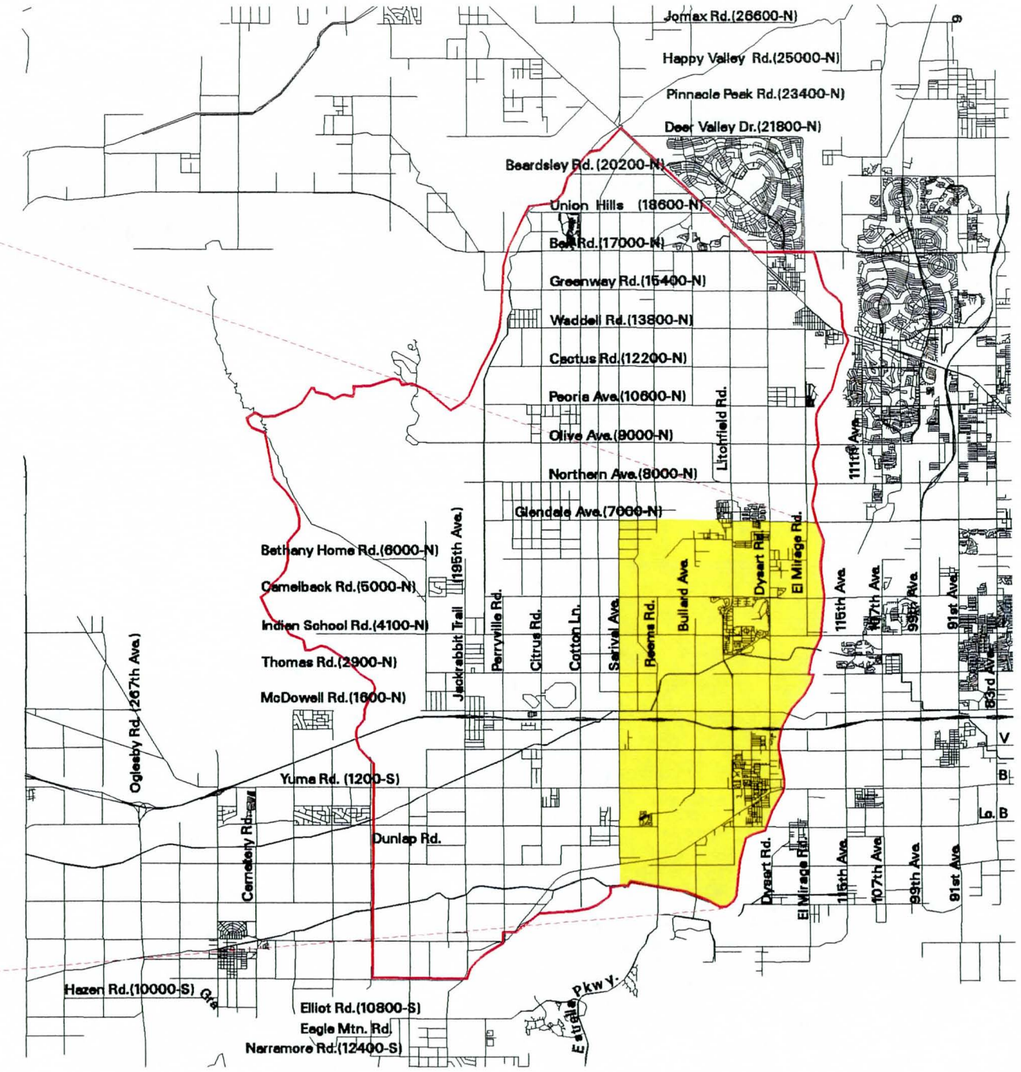

White Tanks / Agua Fria

Area Drainage Master Study

Book 4

KEY MAP

LEGEND

33 Section

58 Sheet Number

Flood Control District of Maricopa County

2801 West Durango, Phoenix, AZ 85009
Phone: (602)506-1501 Fax:(602)506-4601

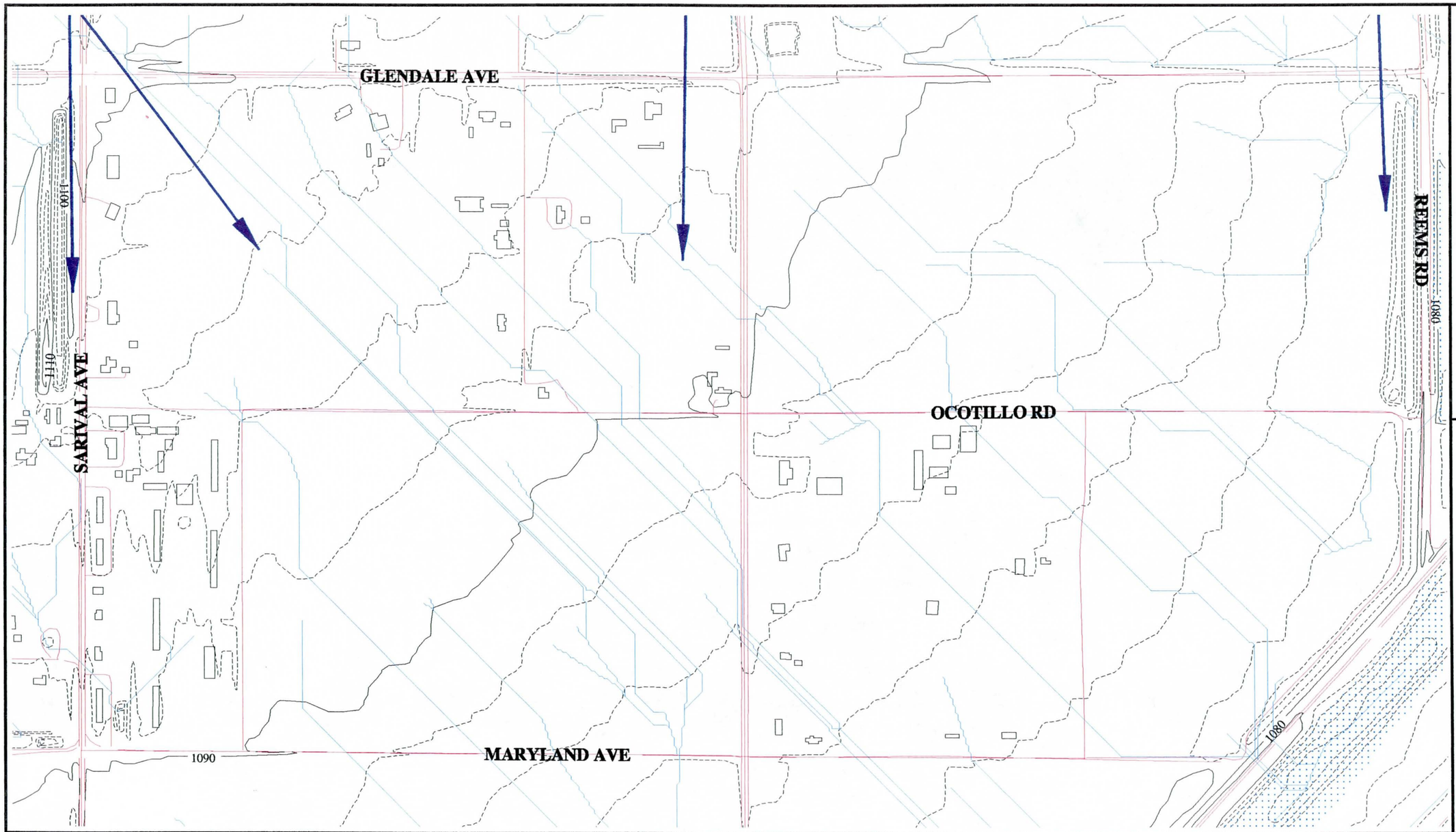

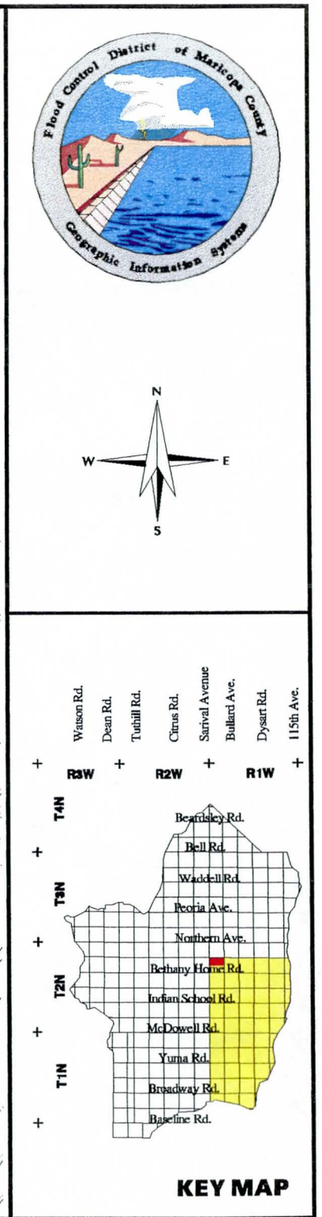

0ft 1000ft
0m 100m 200m 300m

GRAPHIC SCALE

LEGEND

- FLOODPLAINS
- BUILDING FOOTPRINTS
- EXISTING ROADS
- FLOW DIRECTION
- CONCENTRATION POINTS
- DRAINAGE PATH

White Tanks / Agua Fria

Area Drainage Master Study

Book 4

North 1/2 of Section 7 , Range 1 West, Township 2 North

EXISTING DRAINAGE CONDITIONS

Flood Control District of Maricopa County

2801 West Durango
Phoenix, Arizona 85009
Telephone: 602/506-1501
Fax: 602/506-4601

Figure	Date	Contour Interval	Scale
1	November 1996	2 Feet	1" = 400'

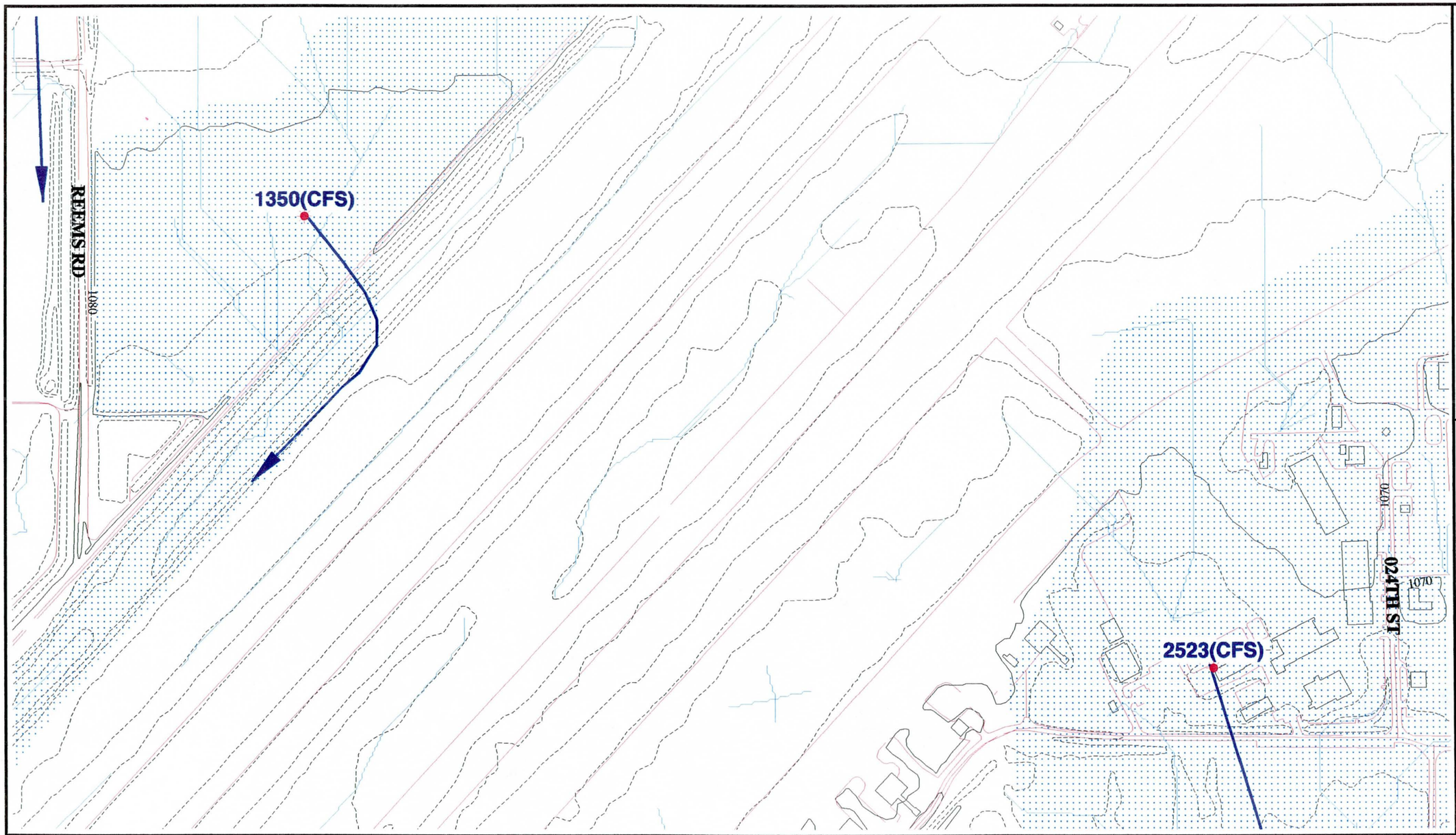

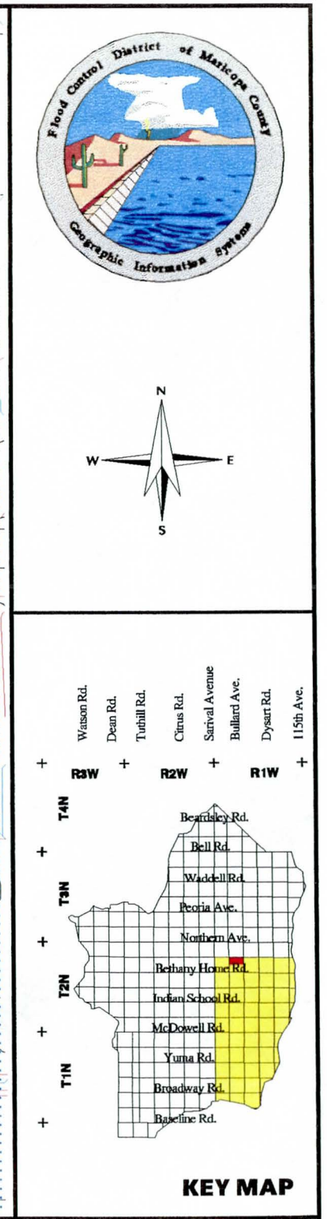

0ft 1000ft
0m 100m 200m 300m

GRAPHIC SCALE

LEGEND

- FLOODPLAINS
- BUILDING FOOTPRINTS
- EXISTING ROADS
- FLOW DIRECTION
- CONCENTRATION POINTS
- DRAINAGE PATH

White Tanks / Agua Fria

Area Drainage Master Study

Book 4

North 1/2 of Section 8 , Range 1 West, Township 2 North

EXISTING DRAINAGE CONDITIONS

Flood Control District of Maricopa County

2801 West Durango
Phoenix, Arizona 85009
Telephone: 602/506-1501
Fax: 602/506-4601

Figure	Date	Contour Interval	Scale
2	November 1996	2 Feet	1" = 400'

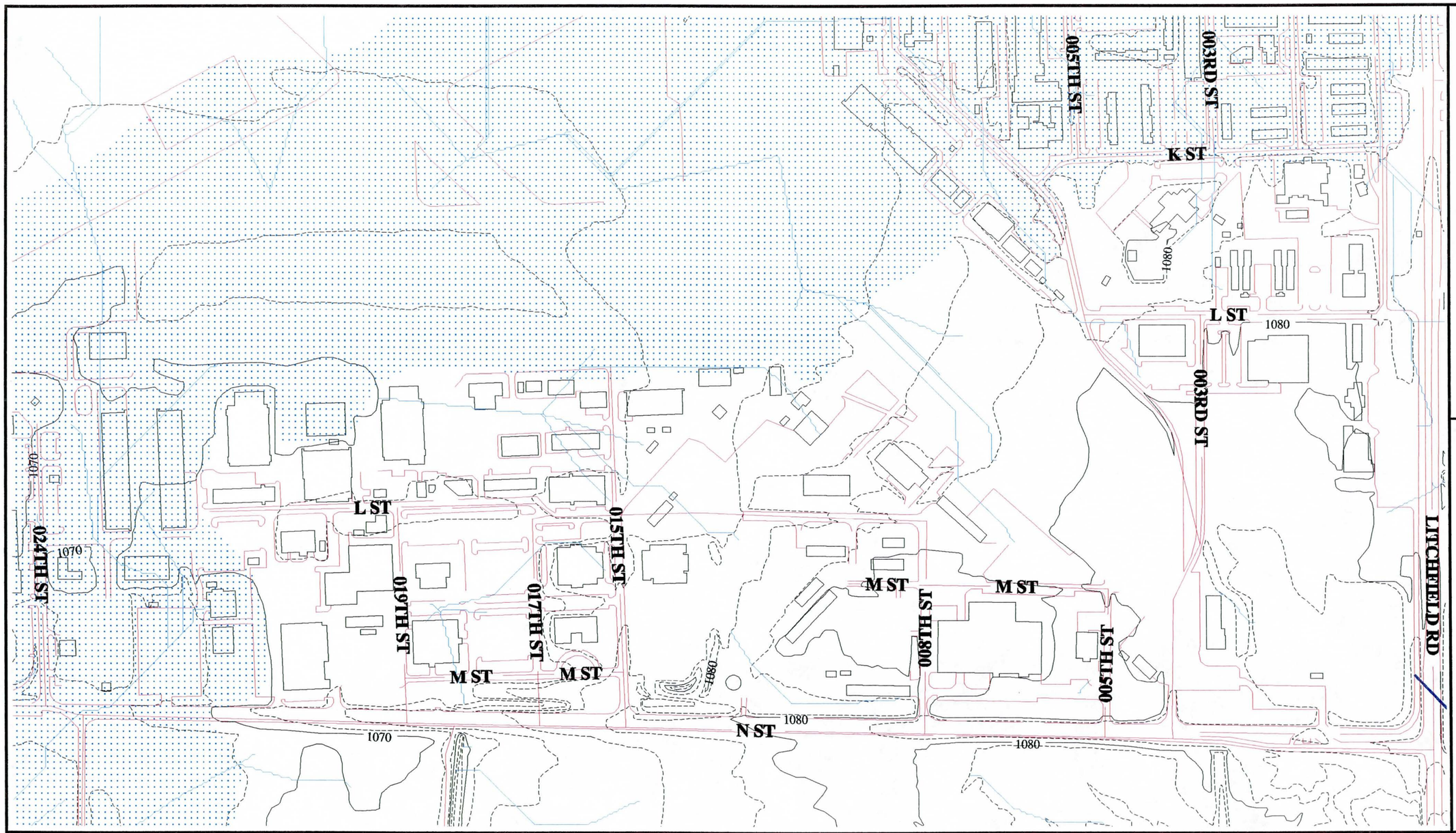

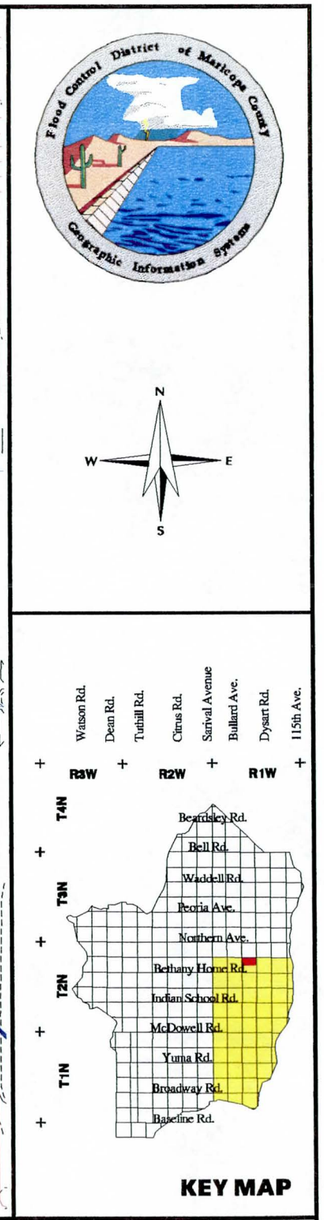

0ft 1000ft
0m 100m 200m 300m

GRAPHIC SCALE

LEGEND

- FLOODPLAINS
- BUILDING FOOTPRINTS
- EXISTING ROADS
- FLOW DIRECTION
- CONCENTRATION POINTS
- DRAINAGE PATH

White Tanks / Agua Fria

Area Drainage Master Study

Book 4

North 1/2 of Section 9 , Range 1 West, Township 2 North

EXISTING DRAINAGE CONDITIONS

Flood Control District of Maricopa County

2801 West Durango
Phoenix, Arizona 85009
Telephone: 602/506-1501
Fax: 602/506-4601

Figure	Date	Contour Interval	Scale
3	November 1996	2 Feet	1" = 400'

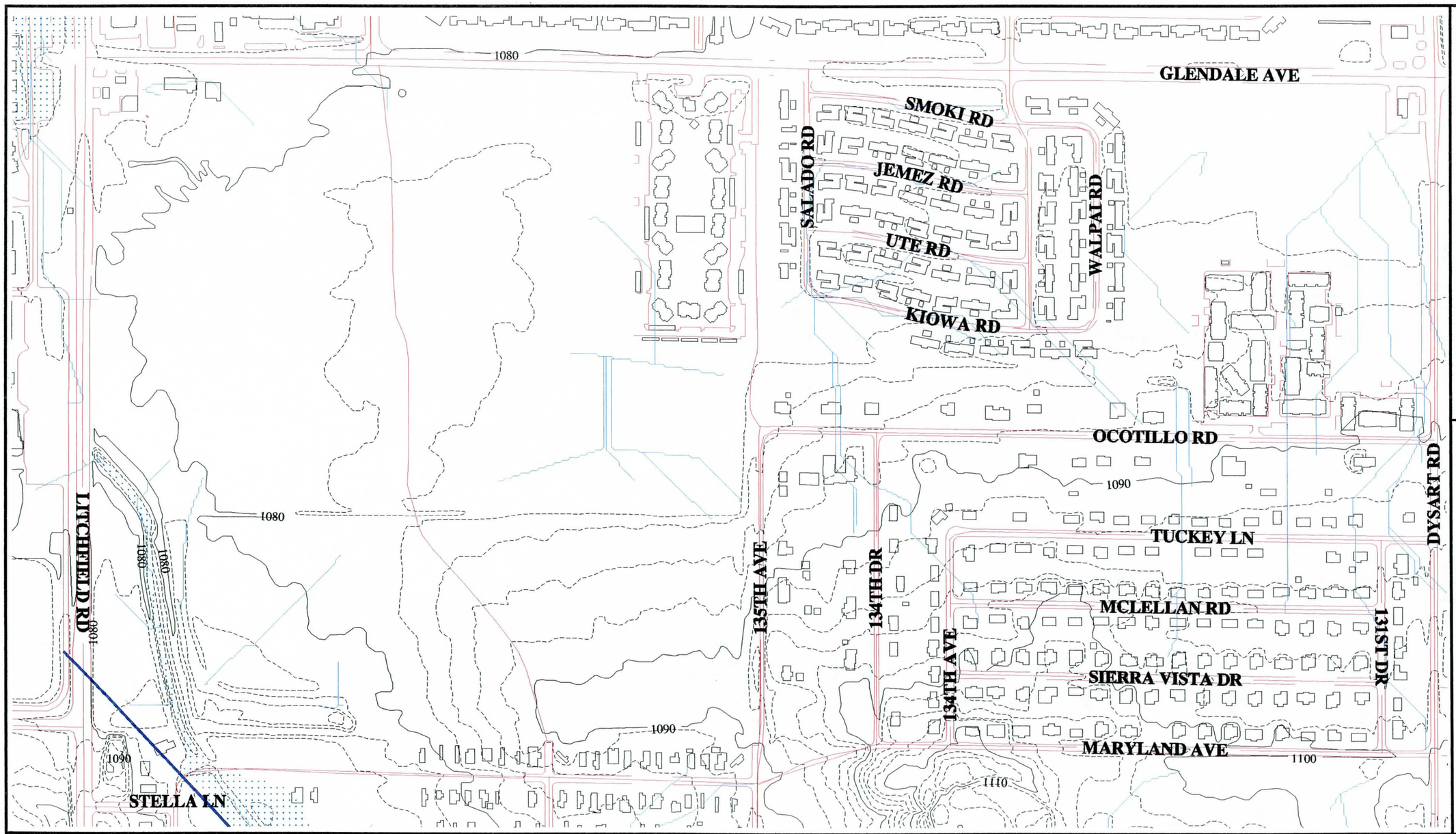



GRAPHIC SCALE

LEGEND

- FLOODPLAINS
- BUILDING FOOTPRINTS
- EXISTING ROADS
- FLOW DIRECTION
- CONCENTRATION POINTS
- DRAINAGE PATH

White Tanks / Agua Fria

Area Drainage Master Study

Book 4

North 1/2 of Section 10, Range 1 West, Township 2 North

EXISTING DRAINAGE CONDITIONS

Flood Control District of Maricopa County

2801 West Durango
Phoenix, Arizona 85009
Telephone: 602/506-1501
Fax: 602/506-4601

Figure	Date	Contour Interval	Scale
4	November 1996	2 Feet	1" = 400'

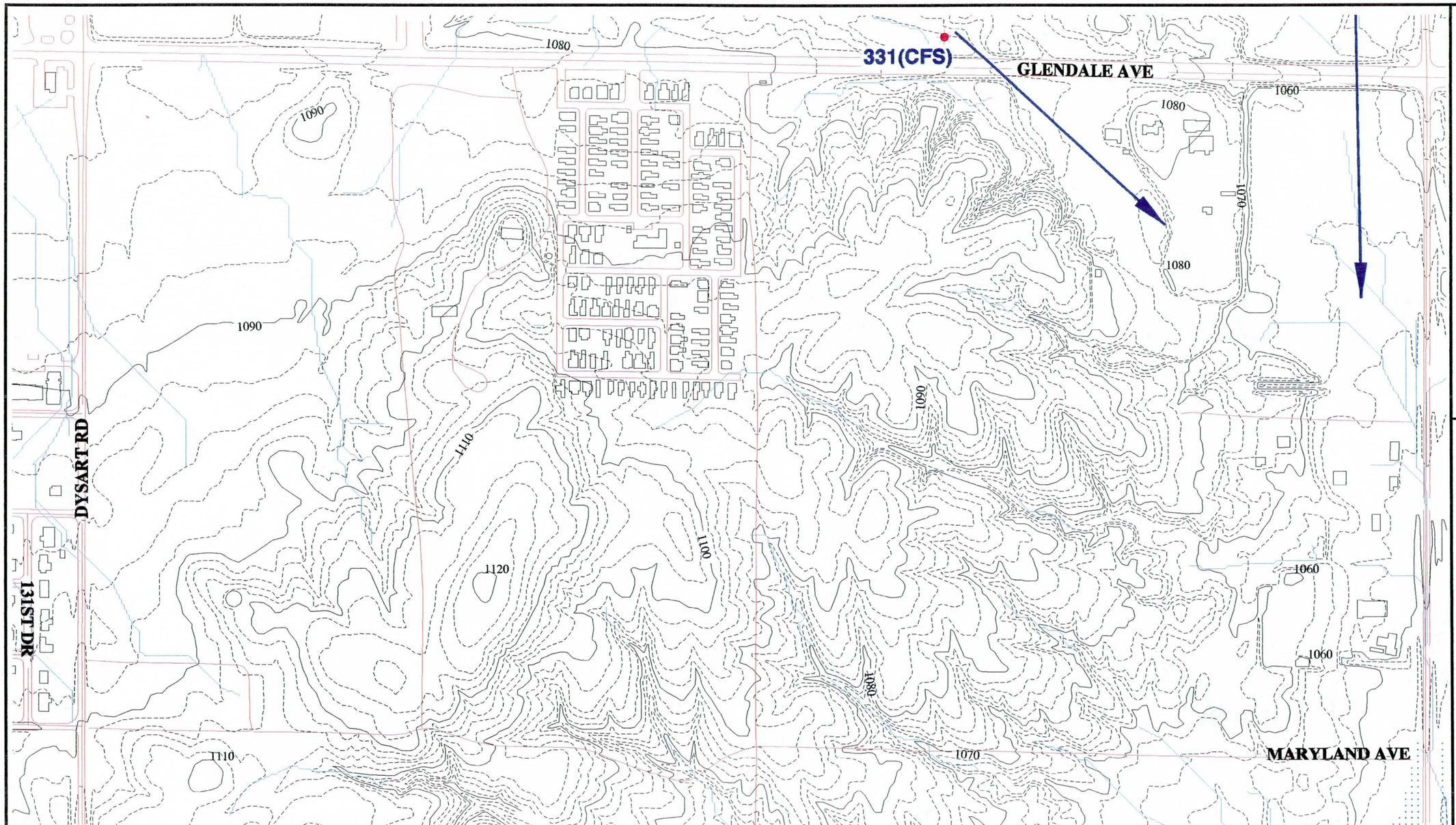



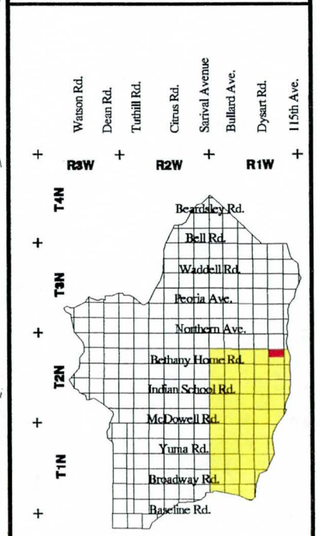

KEY MAP

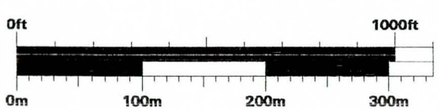

GRAPHIC SCALE

LEGEND

- FLOODPLAINS
- BUILDING FOOTPRINTS
- EXISTING ROADS
- FLOW DIRECTION
- CONCENTRATION POINTS
- DRAINAGE PATH

White Tanks / Agua Fria

Area Drainage Master Study

Book 4

North 1/2 of Section 11, Range 1 West, Township 2 North

EXISTING DRAINAGE CONDITIONS

Flood Control District of Maricopa County

2801 West Durango
Phoenix, Arizona 85009
Telephone: 602/506-1501
Fax: 602/506-4601

Figure	Date	Contour Interval	Scale
5	November 1996	2 Feet	1" = 400'

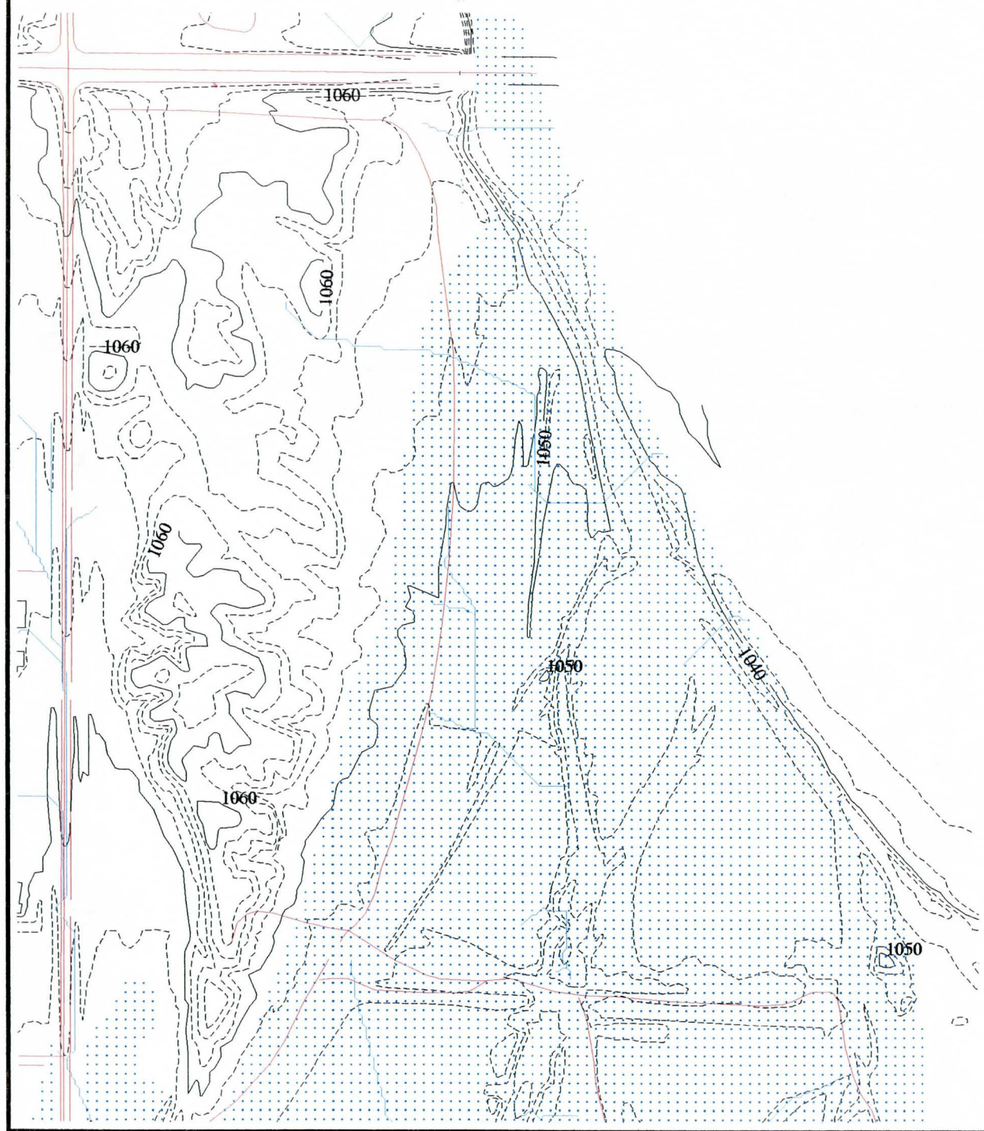

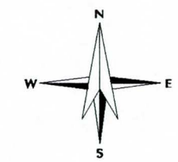

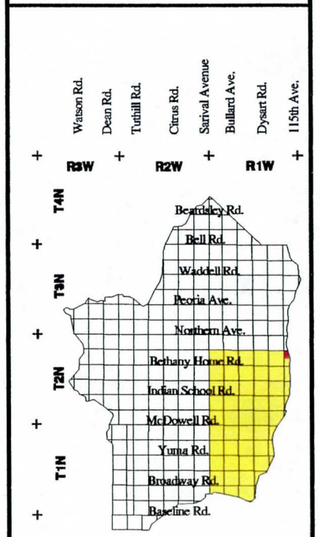

KEY MAP

GRAPHIC SCALE

LEGEND

- FLOODPLAINS
- BUILDING FOOTPRINTS
- EXISTING ROADS
- FLOW DIRECTION
- CONCENTRATION POINTS
- DRAINAGE PATH

White Tanks / Agua Fria

Area Drainage Master Study

Book 4

North 1/2 of Section 12, Range 1 West, Township 2 North

EXISTING DRAINAGE CONDITIONS

Flood Control District of Maricopa County

2801 West Durango
Phoenix, Arizona 85009
Telephone: 602/506-1501
Fax: 602/506-4601

Figure	Date	Contour Interval	Scale
6	November 1996	2 Feet	1" = 400'

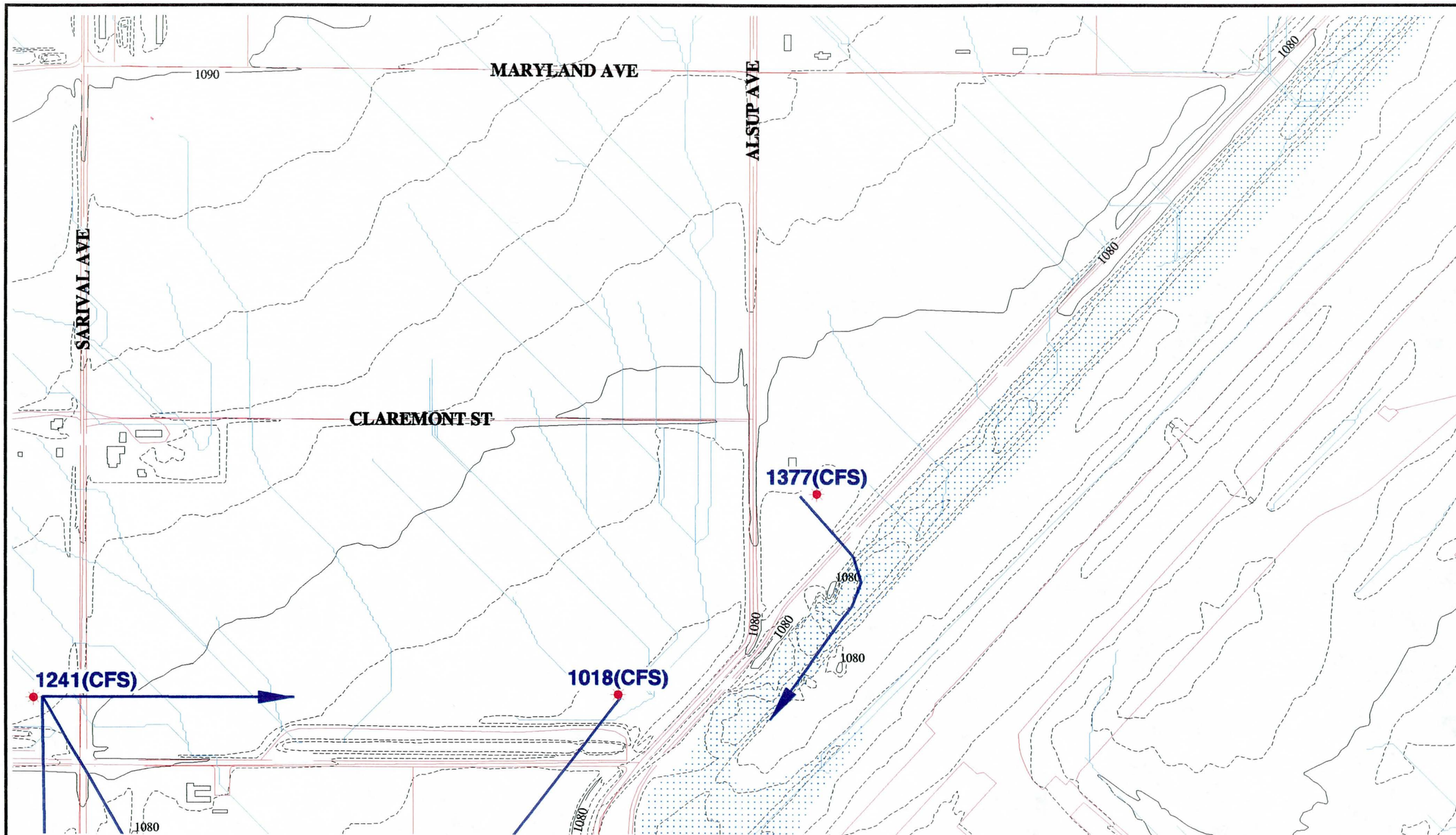

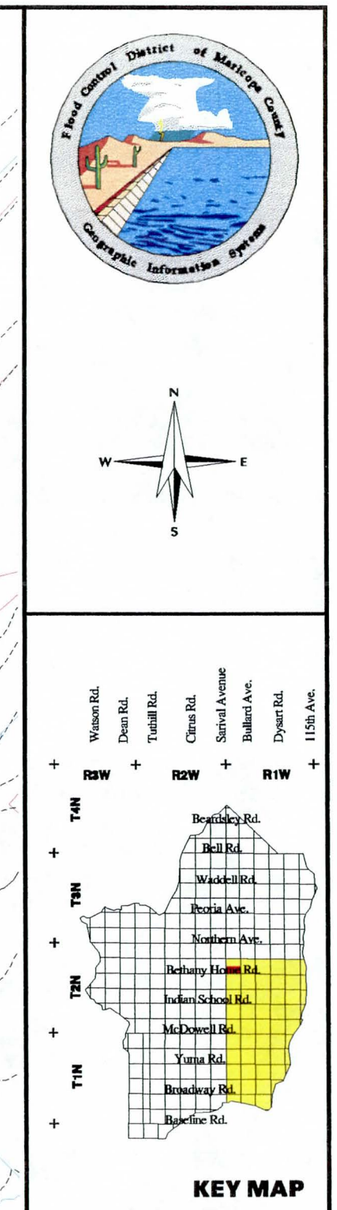

0ft 1000ft
0m 100m 200m 300m

GRAPHIC SCALE

LEGEND

- FLOODPLAINS
- BUILDING FOOTPRINTS
- EXISTING ROADS
- FLOW DIRECTION
- CONCENTRATION POINTS
- DRAINAGE PATH

White Tanks / Agua Fria

Area Drainage Master Study

Book 4

South 1/2 of Section 7 , Range 1 West, Township 2 North

EXISTING DRAINAGE CONDITIONS

Flood Control District of Maricopa County
2801 West Durango
Phoenix, Arizona 85009
Telephone: 602/506-1501
Fax: 602/506-4601

Figure	Date	Contour Interval	Scale
7	November 1996	2 Feet	1" = 400'

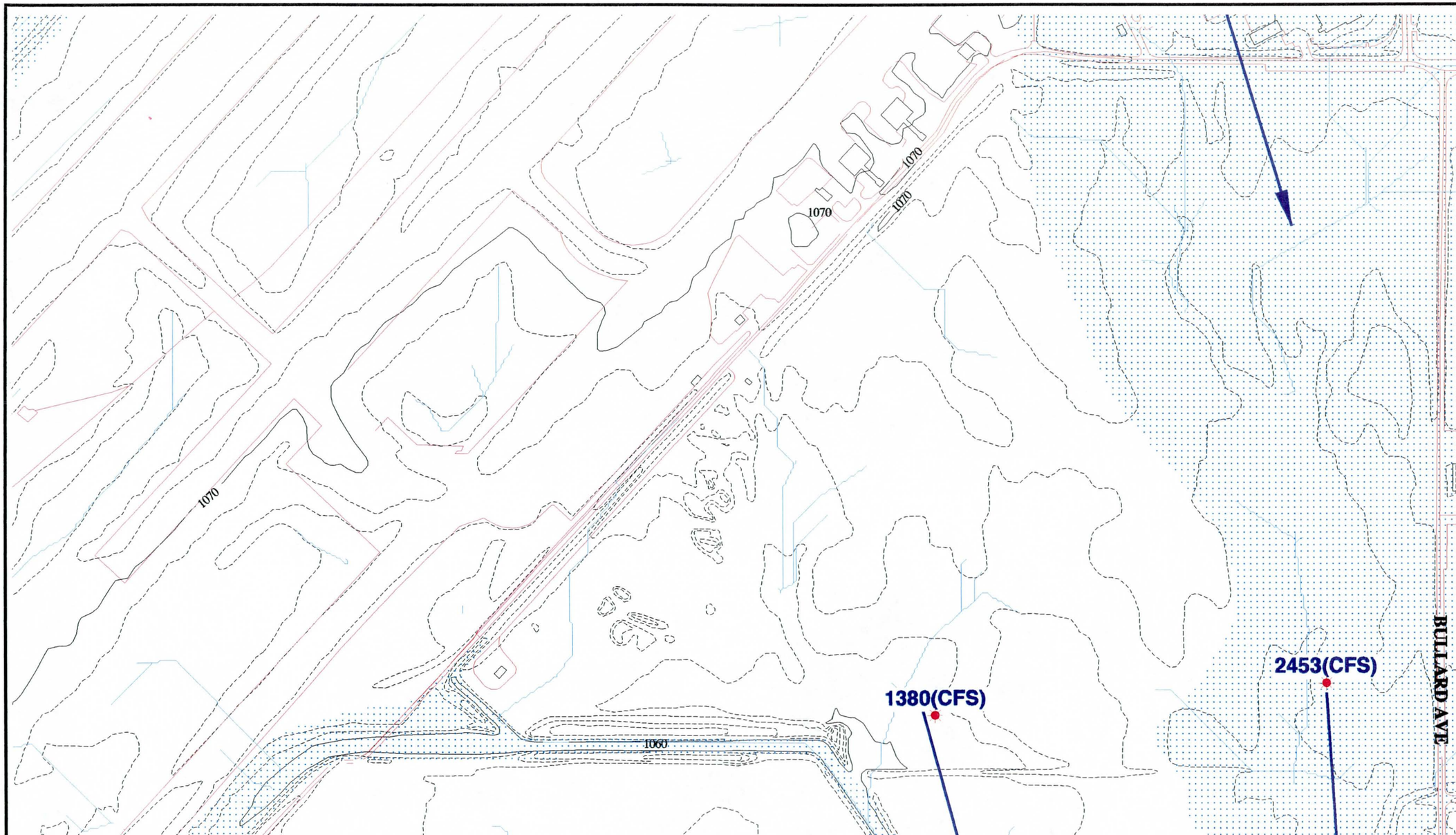

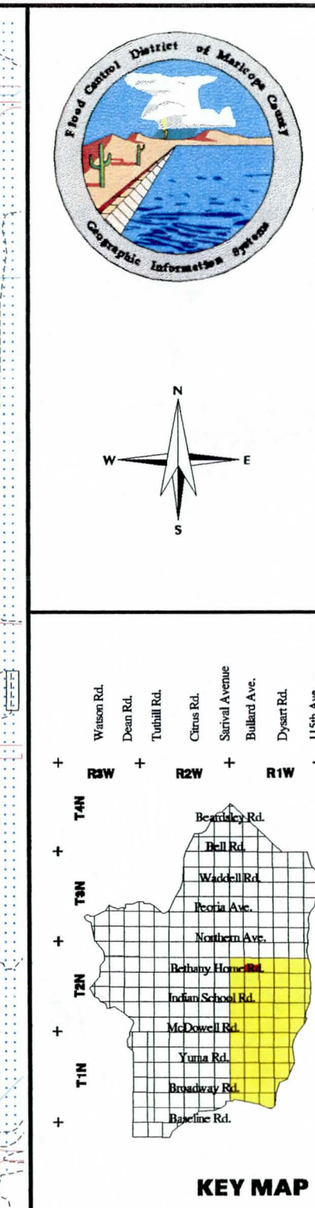

0ft 1000ft
0m 100m 200m 300m

GRAPHIC SCALE

LEGEND

- FLOODPLAINS
- BUILDING FOOTPRINTS
- EXISTING ROADS
- FLOW DIRECTION
- CONCENTRATION POINTS
- DRAINAGE PATH

White Tanks / Agua Fria

Area Drainage Master Study

Book 4

South 1/2 of Section 8 , Range 1 West, Township 2 North

EXISTING DRAINAGE CONDITIONS

Flood Control District of Maricopa County

2801 West Durango
Phoenix, Arizona 85009
Telephone: 602/506-1501
Fax: 602/506-4601

Figure	Date	Contour Interval	Scale
8	November 1996	2 Feet	1" = 400'

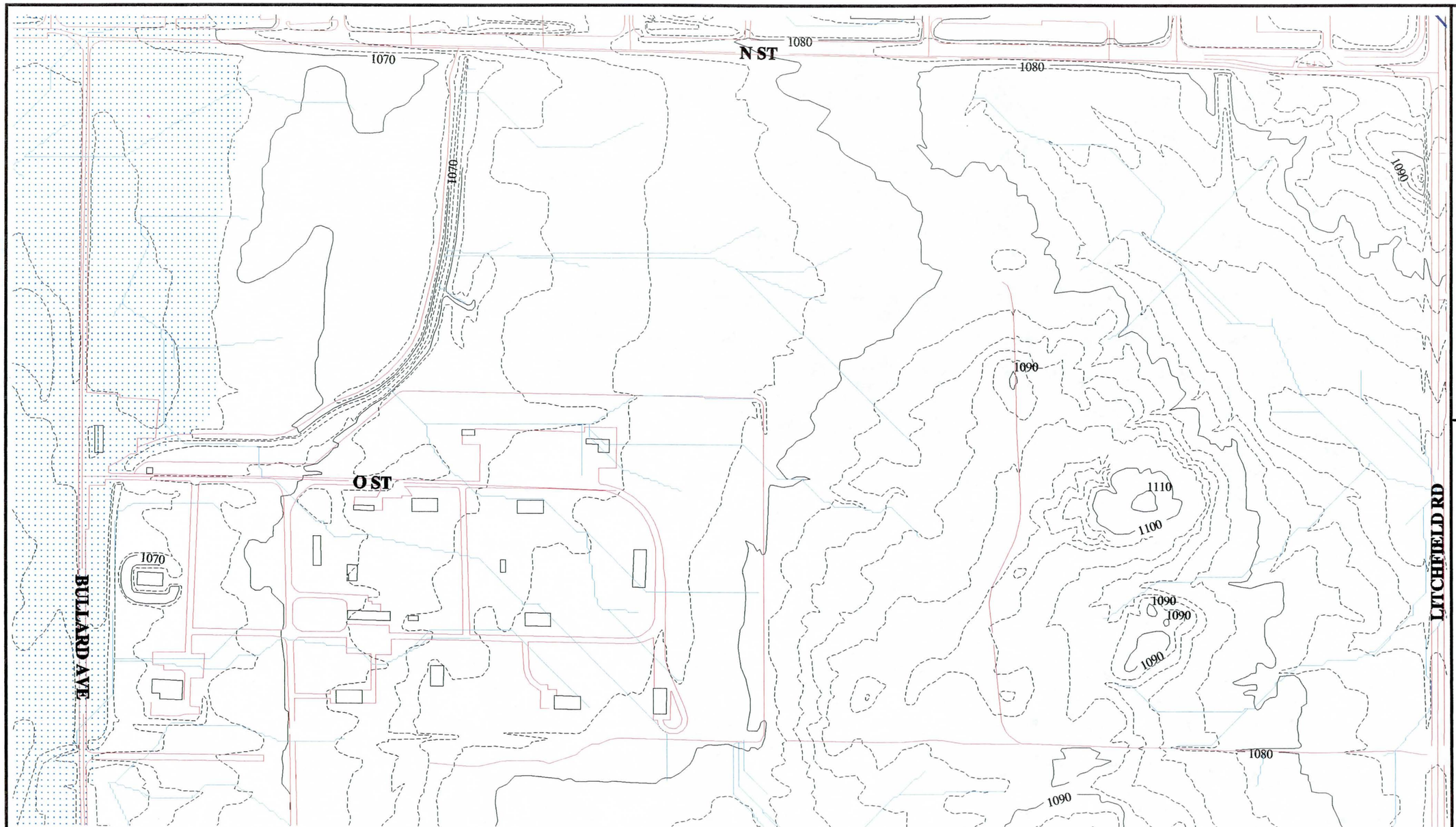

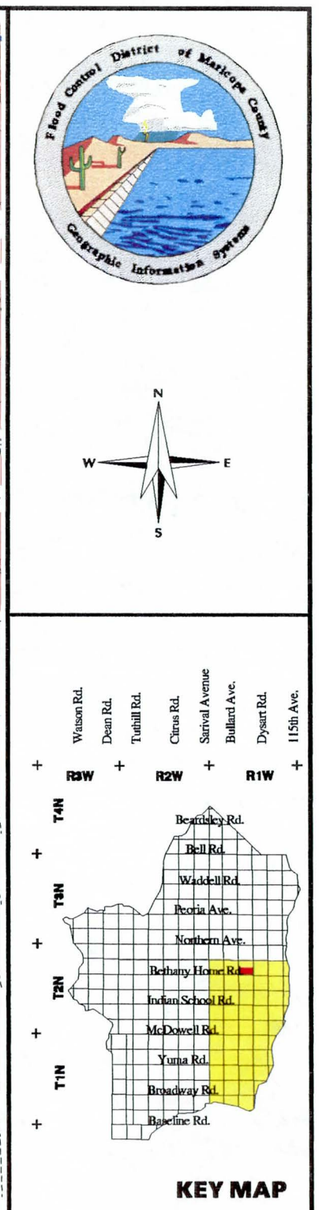



GRAPHIC SCALE

LEGEND

- FLOODPLAINS
- BUILDING FOOTPRINTS
- EXISTING ROADS
- FLOW DIRECTION
- CONCENTRATION POINTS
- DRAINAGE PATH

White Tanks / Agua Fria

Area Drainage Master Study

Book 4

South 1/2 of Section 9 , Range 1 West, Township 2 North

EXISTING DRAINAGE CONDITIONS

Flood Control District of Maricopa County

2801 West Durango
Phoenix, Arizona 85009
Telephone: 602/506-1501
Fax: 602/506-4601

Figure	Date	Contour Interval	Scale
9	November 1996	2 Feet	1" = 400'

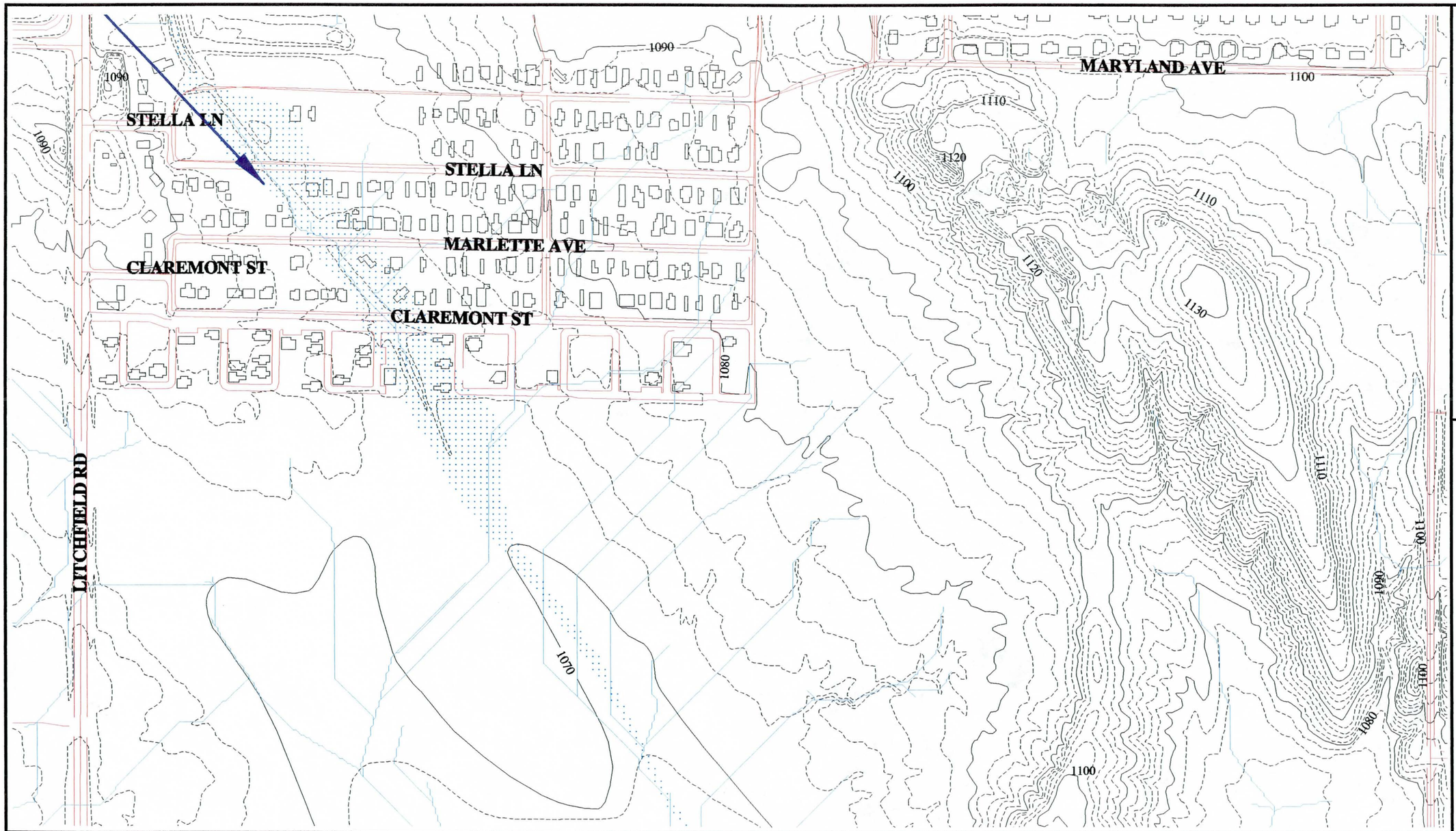



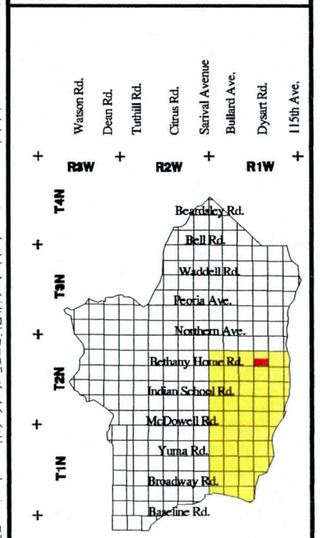

KEY MAP

0ft 1000ft
0m 100m 200m 300m

GRAPHIC SCALE

LEGEND

- FLOODPLAINS
- BUILDING FOOTPRINTS
- EXISTING ROADS
- FLOW DIRECTION
- CONCENTRATION POINTS
- DRAINAGE PATH

White Tanks / Agua Fria

Area Drainage Master Study

Book 4

South 1/2 of Section 10, Range 1 West, Township 2 North

EXISTING DRAINAGE CONDITIONS

Flood Control District of Maricopa County
2801 West Durango
Phoenix, Arizona 85009
Telephone: 602/506-1501
Fax: 602/506-4601

Figure	Date	Contour Interval	Scale
10	November 1996	2 Feet	1" = 400'

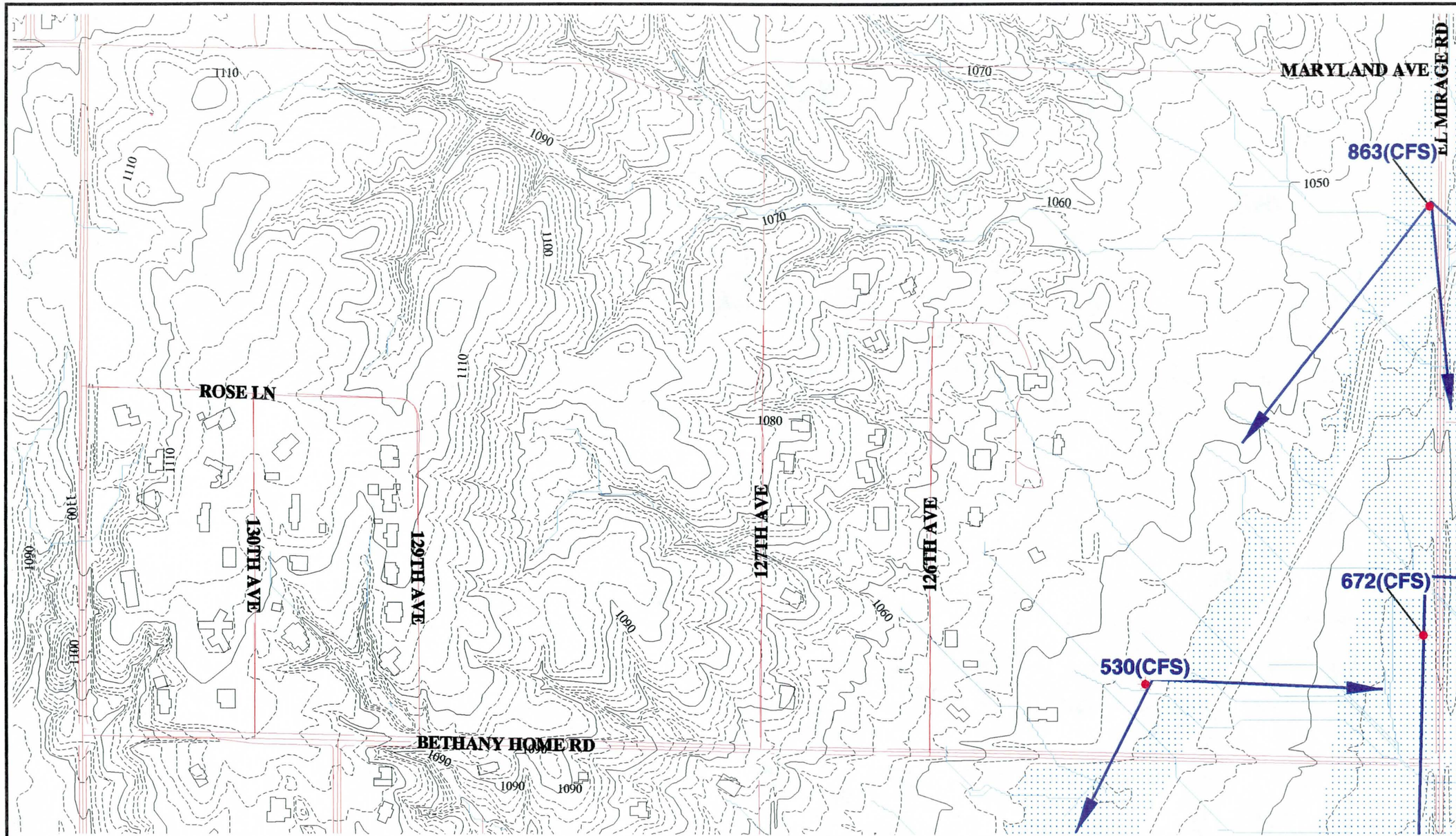



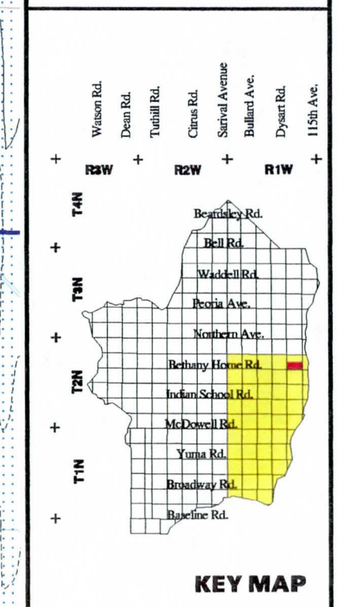

0ft 1000ft
0m 100m 200m 300m

GRAPHIC SCALE

LEGEND

- FLOODPLAINS
- BUILDING FOOTPRINTS
- EXISTING ROADS
- FLOW DIRECTION
- CONCENTRATION POINTS
- DRAINAGE PATH

White Tanks / Agua Fria

Area Drainage Master Study

Book 4

South 1/2 of Section 11, Range 1 West, Township 2 North

EXISTING DRAINAGE CONDITIONS

Flood Control District of Maricopa County

2801 West Durango
Phoenix, Arizona 85009
Telephone: 602/506-1501
Fax: 602/506-4601

Figure	Date	Contour Interval	Scale
11	November 1996	2 Feet	1" = 400'

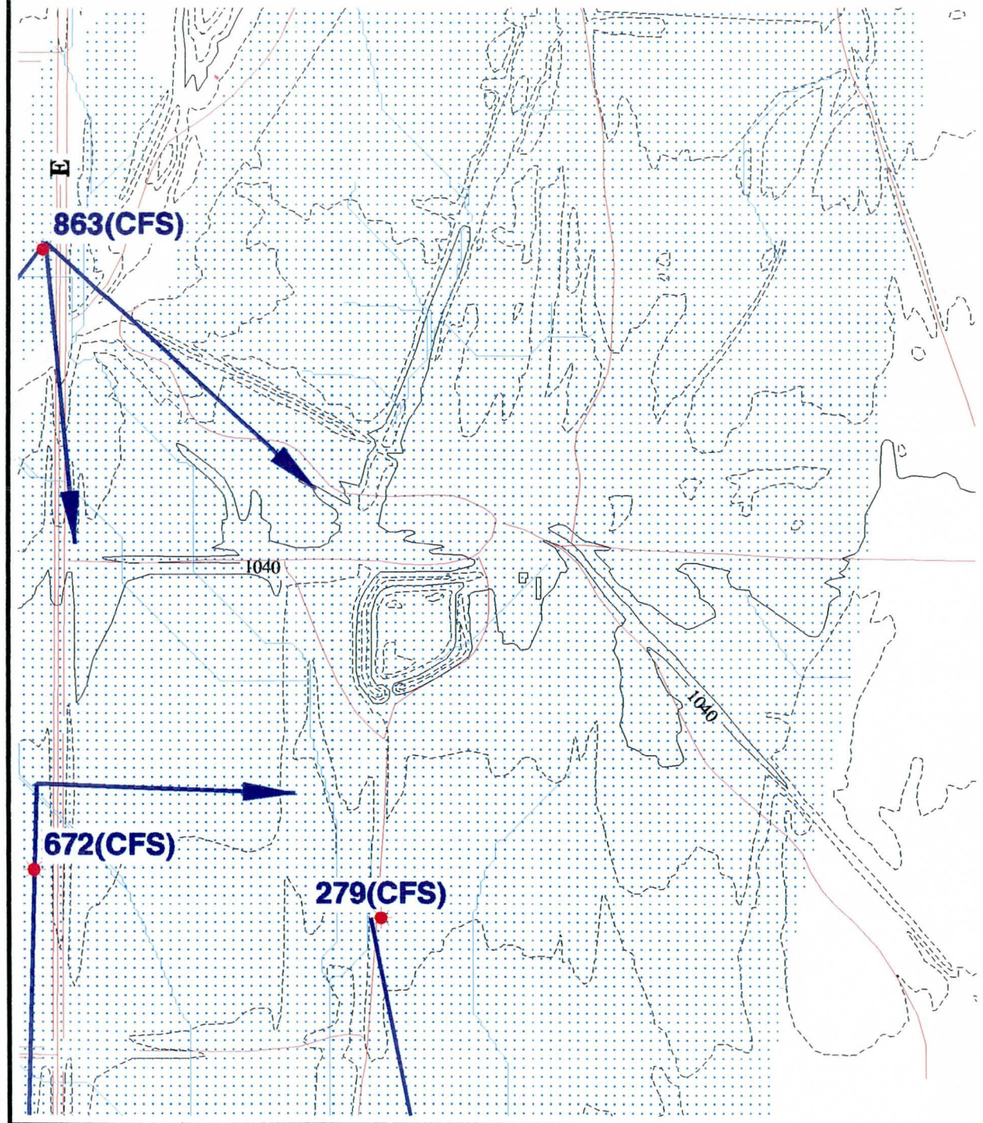

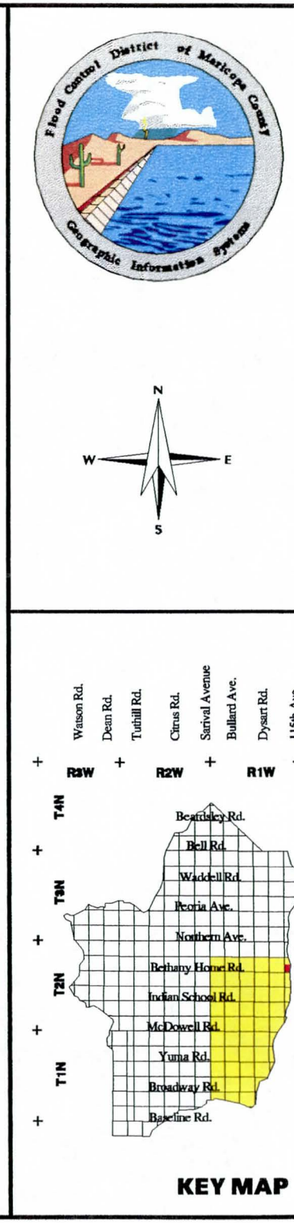

0ft 1000ft
0m 100m 200m 300m

GRAPHIC SCALE

LEGEND

- FLOODPLAINS
- BUILDING FOOTPRINTS
- EXISTING ROADS
- FLOW DIRECTION
- CONCENTRATION POINTS
- DRAINAGE PATH

White Tanks / Agua Fria

Area Drainage Master Study

Book 4

South 1/2 of Section 12, Range 1 West, Township 2 North

EXISTING DRAINAGE CONDITIONS

Flood Control District of Maricopa County
2801 West Durango
Phoenix, Arizona 85009
Telephone: 602/506-1501
Fax: 602/506-4601

Figure	Date	Contour Interval	Scale
12	November 1996	2 Feet	1" = 400'

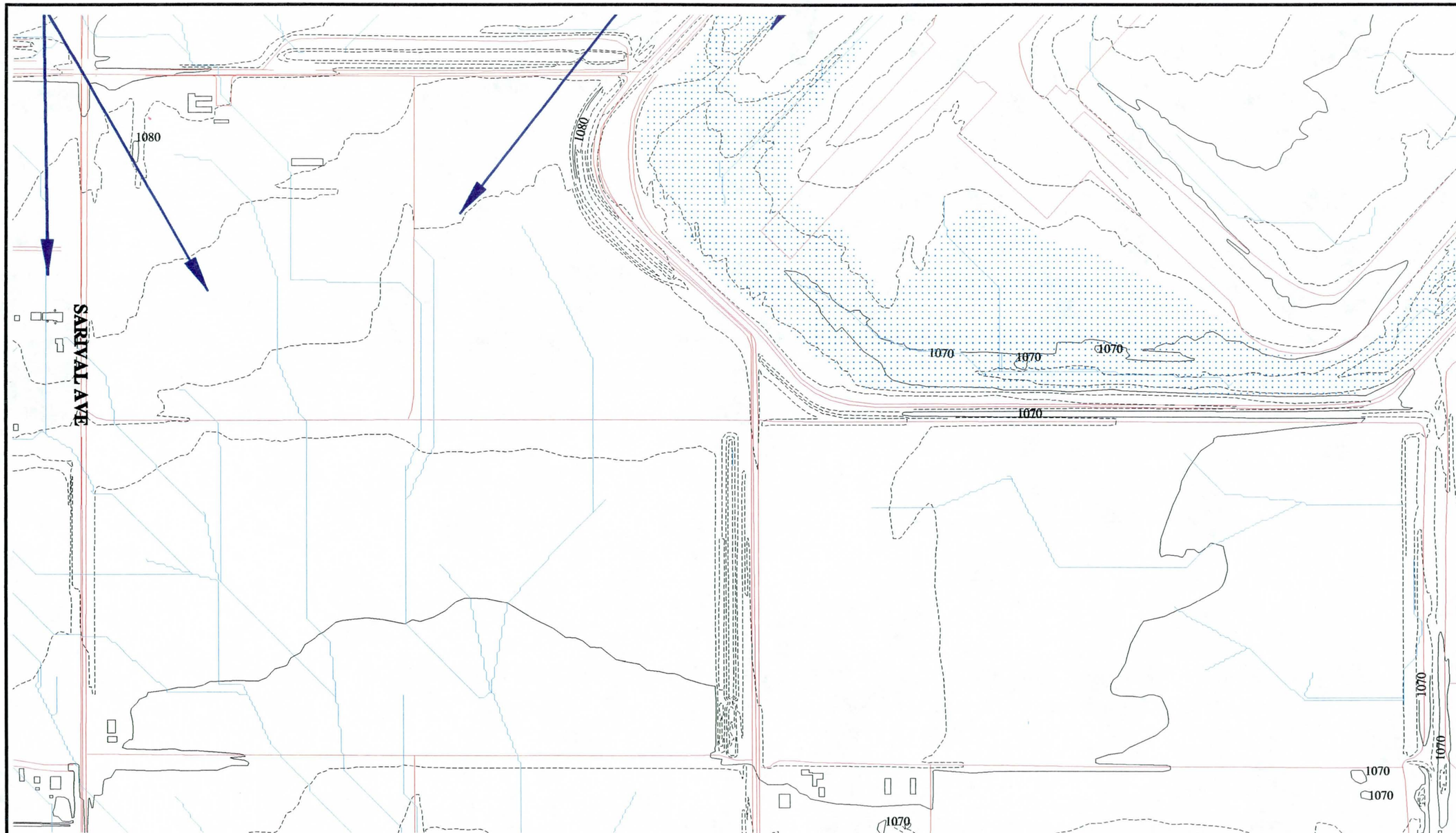

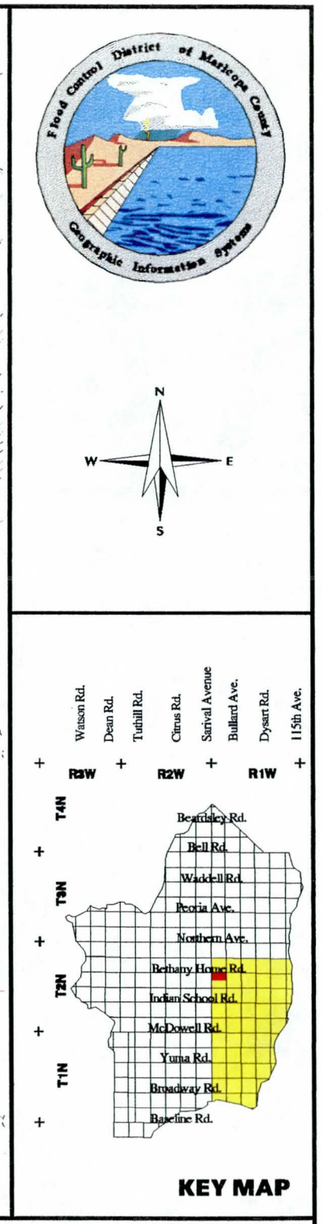

0ft 1000ft
0m 100m 200m 300m

GRAPHIC SCALE

LEGEND

- FLOODPLAINS
- BUILDING FOOTPRINTS
- EXISTING ROADS
- FLOW DIRECTION
- CONCENTRATION POINTS
- DRAINAGE PATH

White Tanks / Agua Fria

Area Drainage Master Study

Book 4

North 1/2 of Section 18, Range 1 West, Township 2 North

EXISTING DRAINAGE CONDITIONS

Flood Control District of Maricopa County

2801 West Durango
Phoenix, Arizona 85009
Telephone: 602/506-1501
Fax: 602/506-4601

Figure	Date	Contour Interval	Scale
13	November 1996	2 Feet	1" = 400'

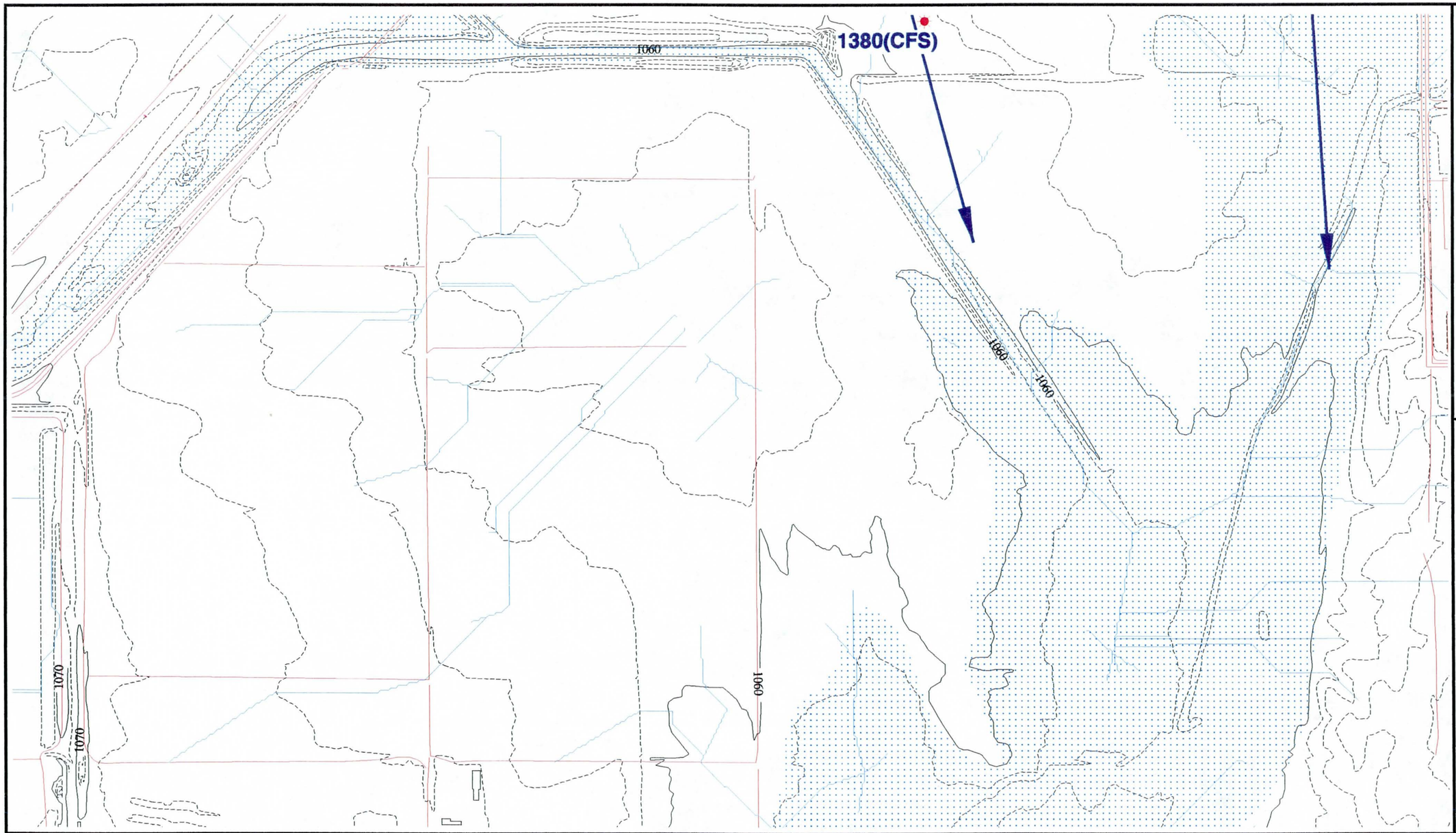

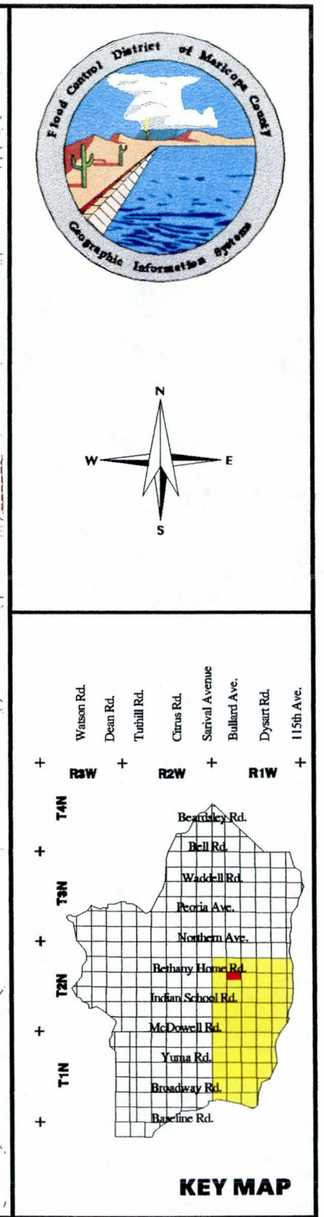

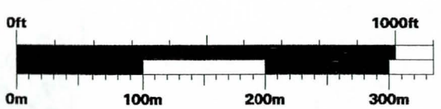

GRAPHIC SCALE

LEGEND

- FLOODPLAINS
- BUILDING FOOTPRINTS
- EXISTING ROADS
- FLOW DIRECTION
- CONCENTRATION POINTS
- DRAINAGE PATH

White Tanks / Agua Fria

Area Drainage Master Study

Book 4

North 1/2 of Section 17, Range 1 West, Township 2 North

EXISTING DRAINAGE CONDITIONS

Flood Control District of Maricopa County

2801 West Durango
Phoenix, Arizona 85009
Telephone: 602/506-1501
Fax: 602/506-4601

Figure	Date	Contour Interval	Scale
14	November 1996	2 Feet	1" = 400'

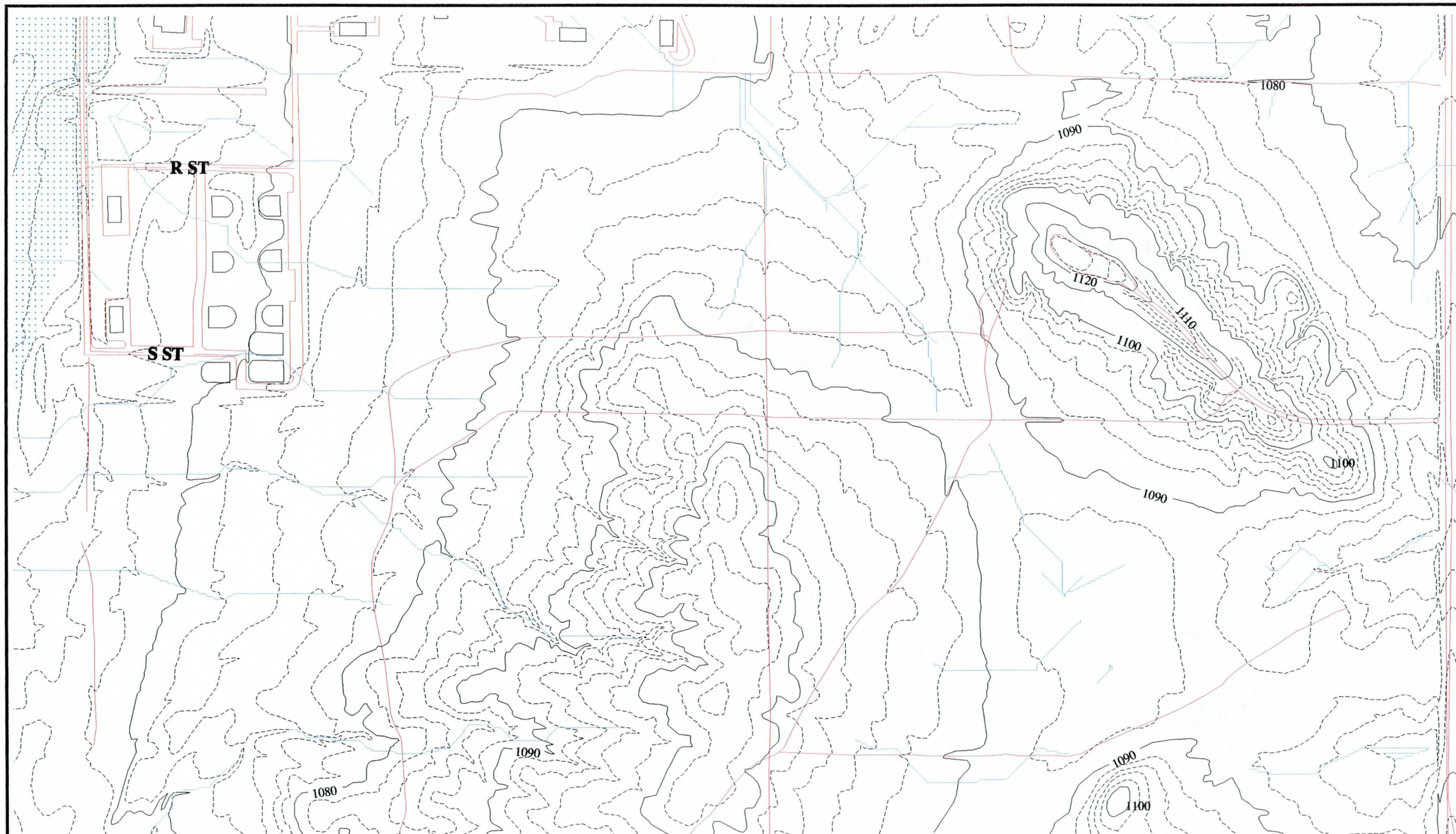

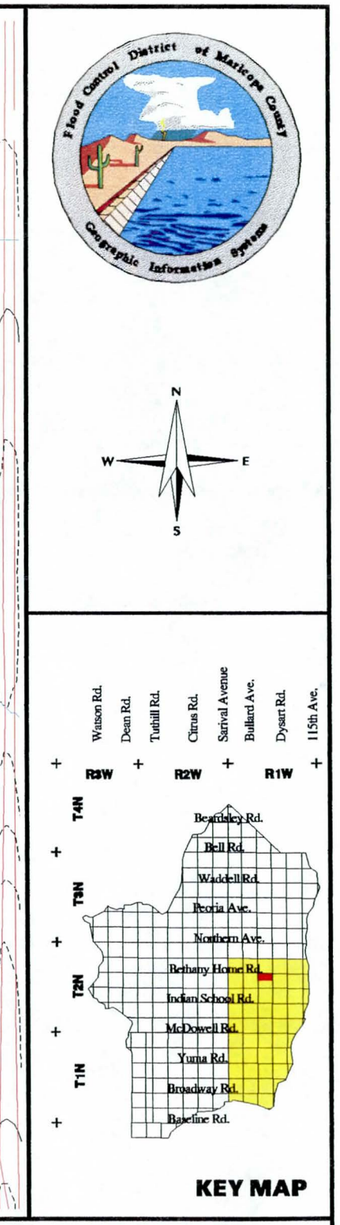

0ft 1000ft
0m 100m 200m 300m

GRAPHIC SCALE

LEGEND

- FLOODPLAINS
- BUILDING FOOTPRINTS
- EXISTING ROADS
- FLOW DIRECTION
- CONCENTRATION POINTS
- DRAINAGE PATH

White Tanks / Agua Fria

Area Drainage Master Study

Book 4

North 1/2 of Section 16, Range 1 West, Township 2 North

EXISTING DRAINAGE CONDITIONS

Flood Control District of Maricopa County

2801 West Durango
Phoenix, Arizona 85009
Telephone: 602/506-1501
Fax: 602/506-4601

Figure	Date	Contour Interval	Scale
15	November 1996	2 Feet	1" = 400'

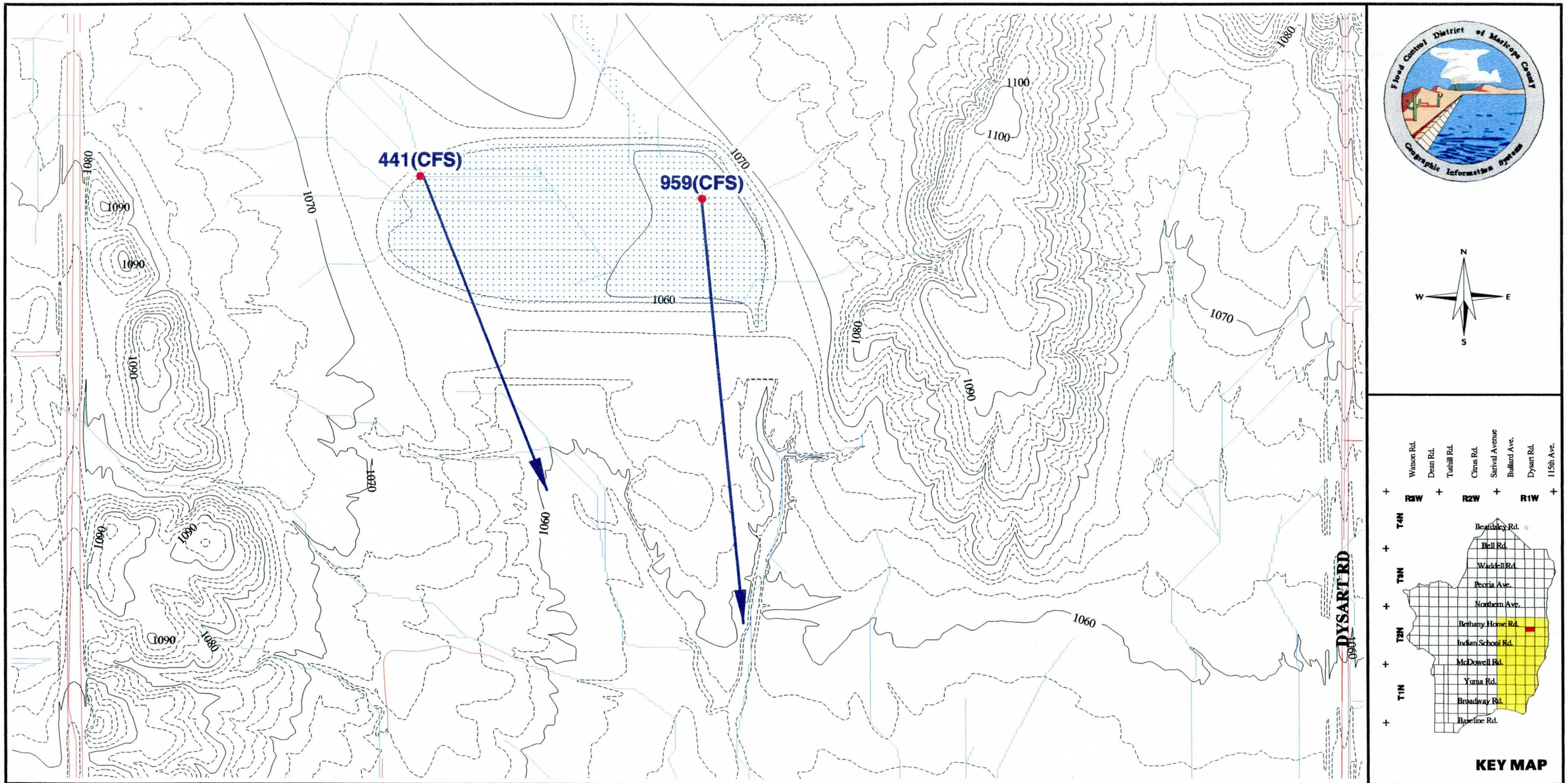

0ft 1000ft
0m 100m 200m 300m

GRAPHIC SCALE

LEGEND

- FLOODPLAINS
- BUILDING FOOTPRINTS
- EXISTING ROADS
- FLOW DIRECTION
- CONCENTRATION POINTS
- DRAINAGE PATH

White Tanks / Agua Fria

Area Drainage Master Study

Book 4

North 1/2 of Section 15, Range 1 West, Township 2 North

EXISTING DRAINAGE CONDITIONS

Flood Control District of Maricopa County

2801 West Durango
Phoenix, Arizona 85009
Telephone: 602/506-1501
Fax: 602/506-4601

Figure	Date	Contour Interval	Scale
16	November 1996	2 Feet	1" = 400'

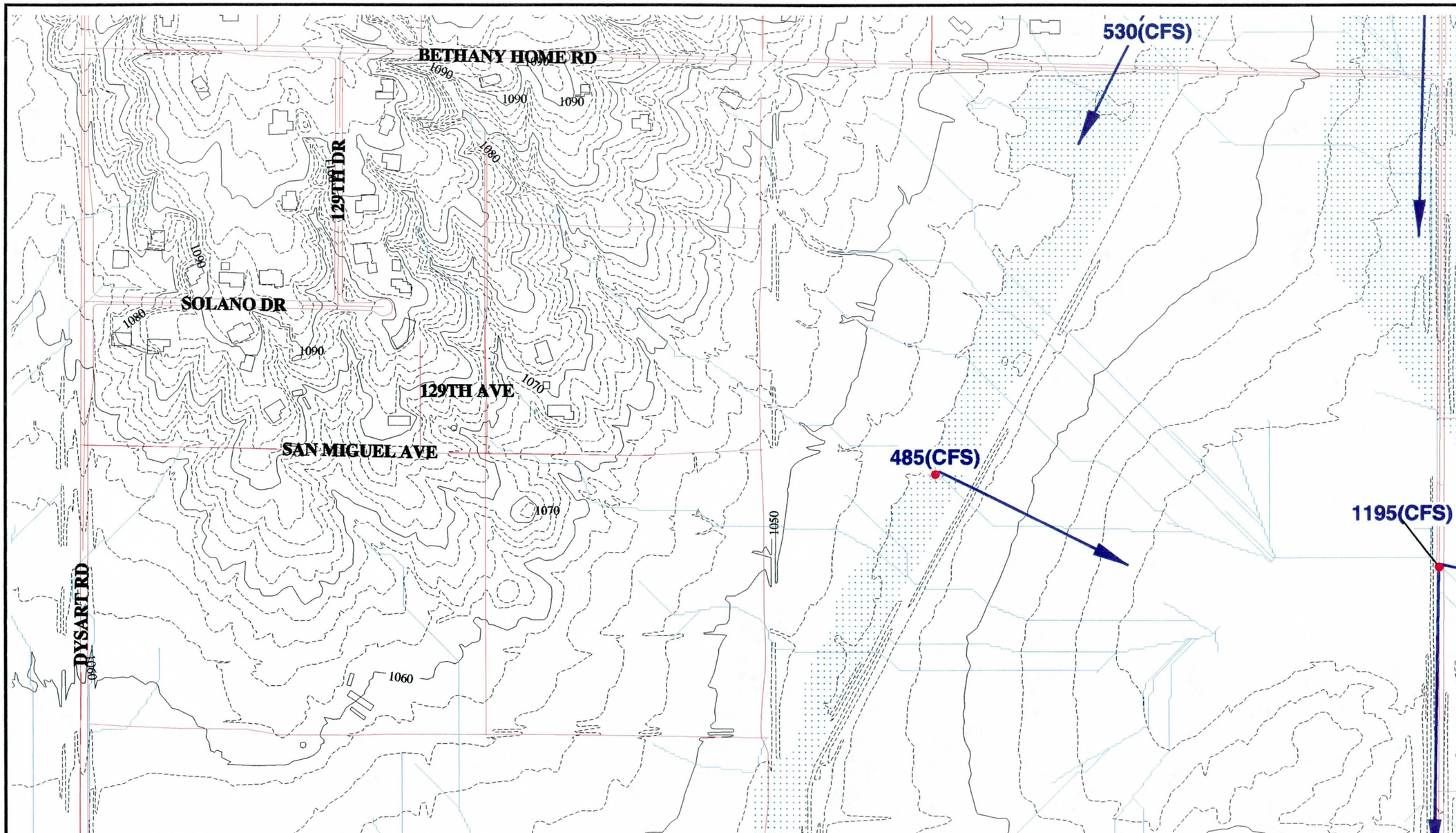



0ft 1000ft
0m 100m 200m 300m

GRAPHIC SCALE

LEGEND

- FLOODPLAINS
- BUILDING FOOTPRINTS
- EXISTING ROADS
- FLOW DIRECTION
- CONCENTRATION POINTS
- DRAINAGE PATH

White Tanks / Agua Fria

Area Drainage Master Study

Book 4

North 1/2 of Section 14, Range 1 West, Township 2 North

EXISTING DRAINAGE CONDITIONS

Flood Control District of Maricopa County
2801 West Durango
Phoenix, Arizona 85009
Telephone: 602/506-1501
Fax: 602/506-4601

Figure	Date	Contour Interval	Scale
17	November 1996	2 Feet	1" = 400'

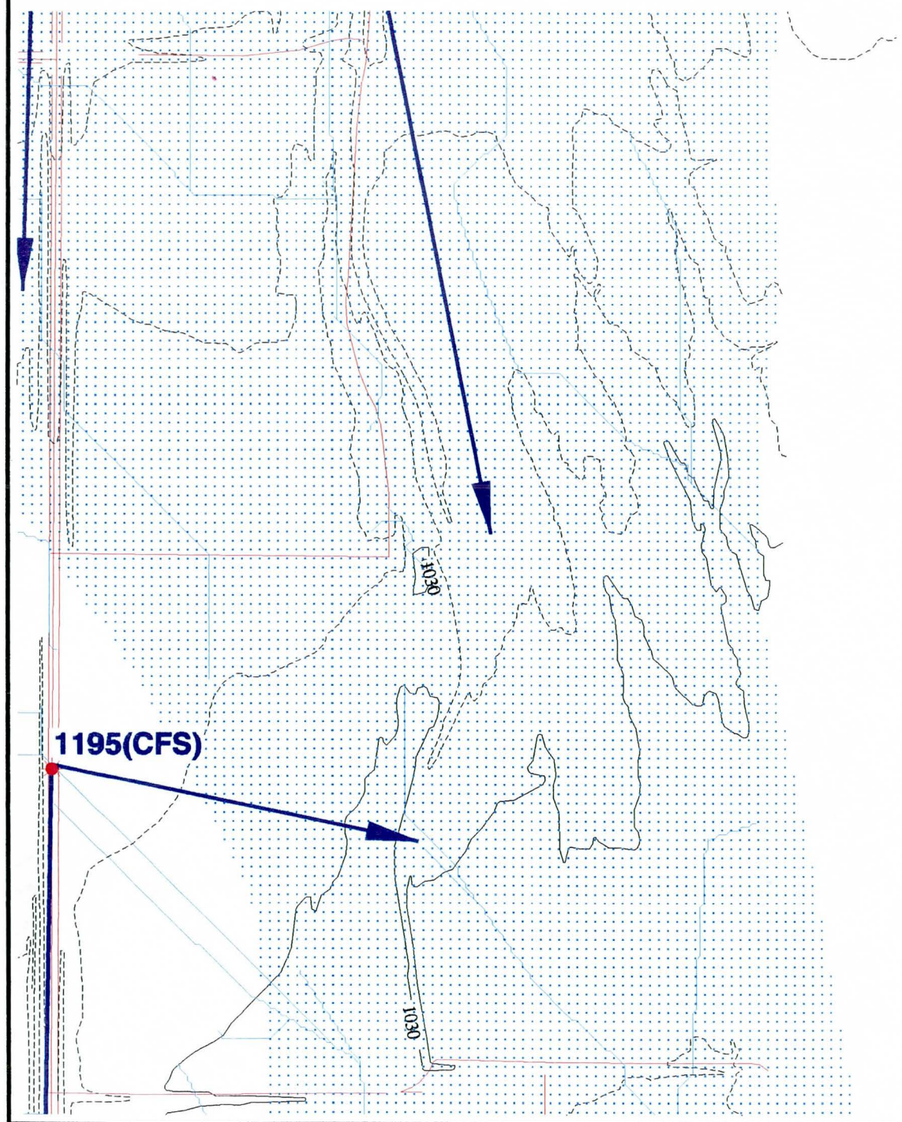

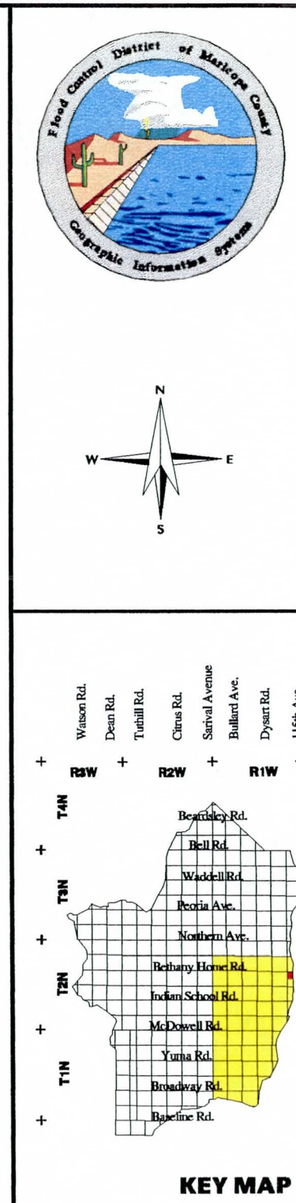

0ft 1000ft
0m 100m 200m 300m

GRAPHIC SCALE

LEGEND

- FLOODPLAINS
- BUILDING FOOTPRINTS
- EXISTING ROADS
- FLOW DIRECTION
- CONCENTRATION POINTS
- DRAINAGE PATH

White Tanks / Agua Fria

Area Drainage Master Study

Book 4

North 1/2 of Section 13, Range 1 West, Township 2 North

EXISTING DRAINAGE CONDITIONS

Flood Control District of Maricopa County
2801 West Durango
Phoenix, Arizona 85009
Telephone: 602/506-1501
Fax: 602/506-4601

Figure	Date	Contour Interval	Scale
18	November 1996	2 Feet	1" = 400'

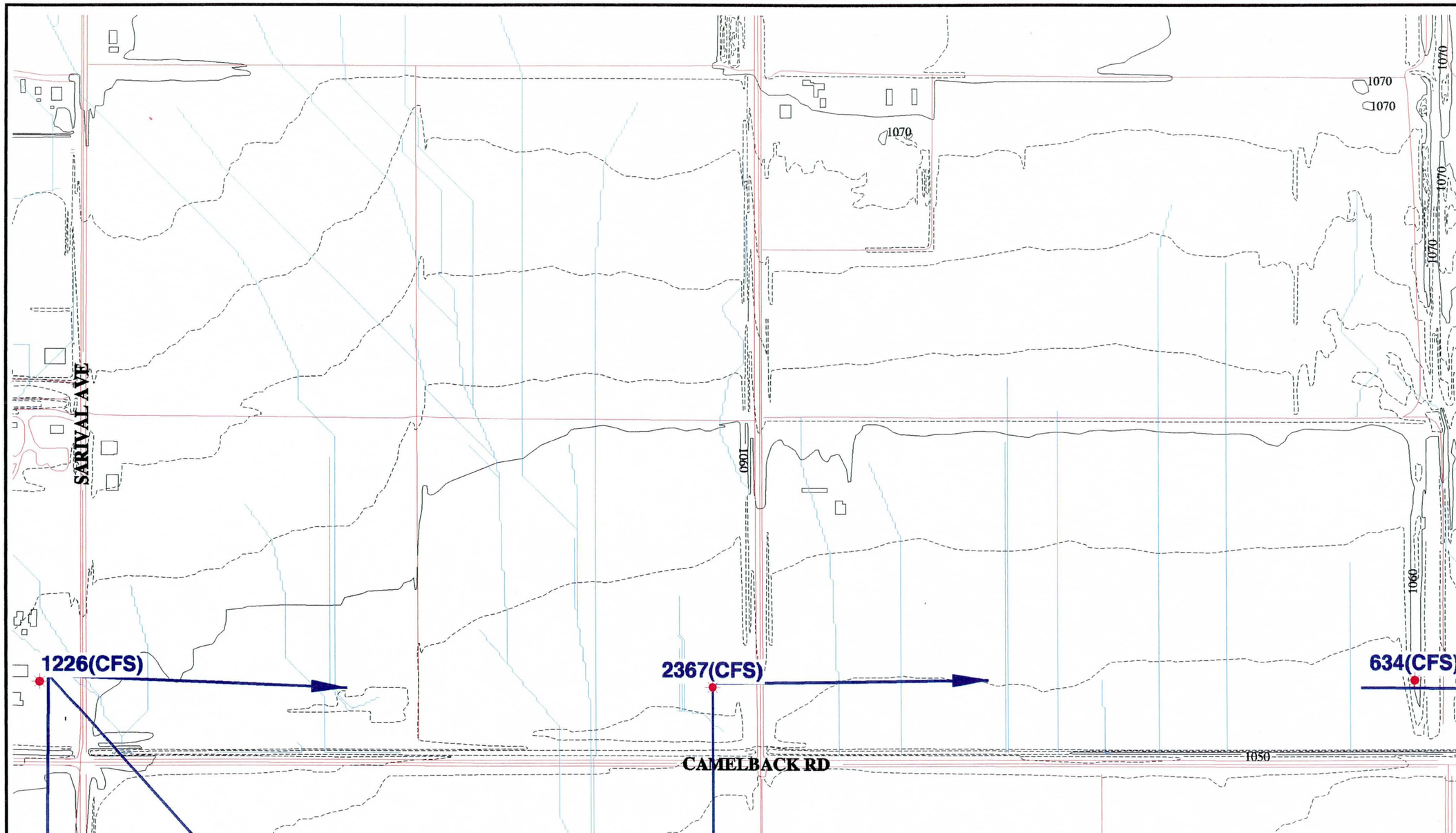

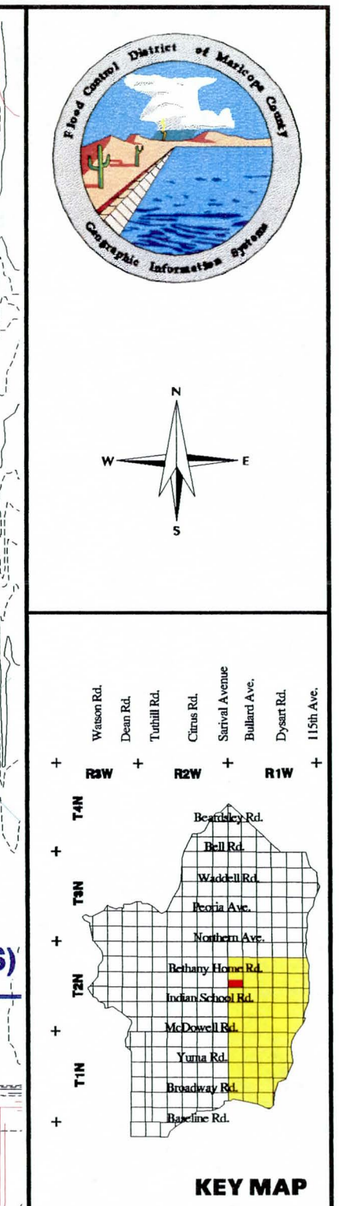

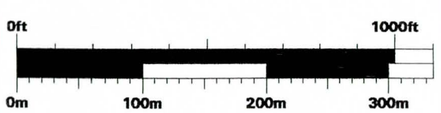

GRAPHIC SCALE

LEGEND

- FLOODPLAINS
- BUILDING FOOTPRINTS
- EXISTING ROADS
- FLOW DIRECTION
- CONCENTRATION POINTS
- DRAINAGE PATH

White Tanks / Agua Fria

Area Drainage Master Study

Book 4

South 1/2 of Section 18, Range 1 West, Township 2 North

EXISTING DRAINAGE CONDITIONS

Flood Control District of Maricopa County

2801 West Durango
Phoenix, Arizona 85009
Telephone: 602/506-1501
Fax: 602/506-4601

Figure	Date	Contour Interval	Scale
19	November 1996	2 Feet	1" = 400'

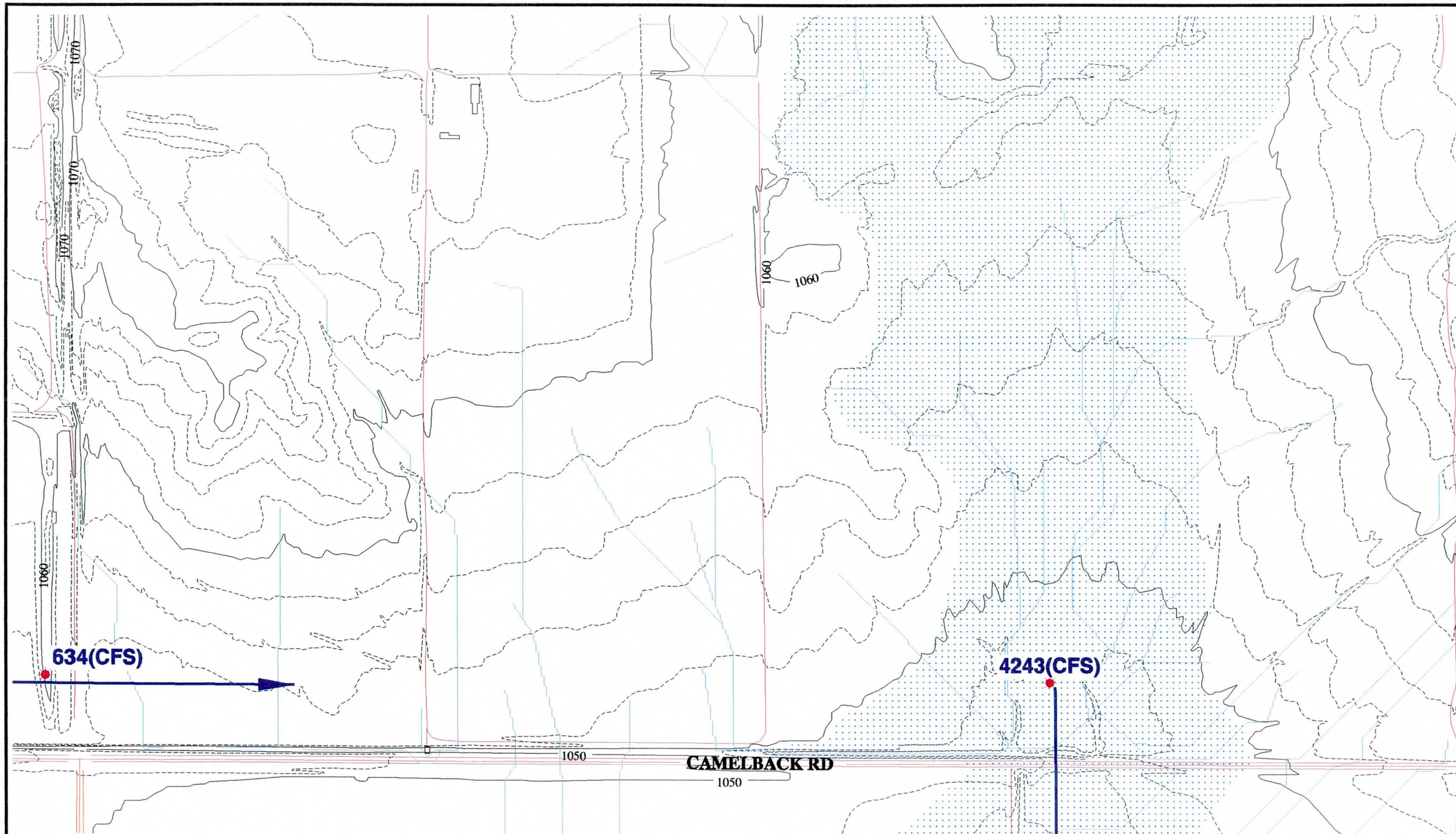

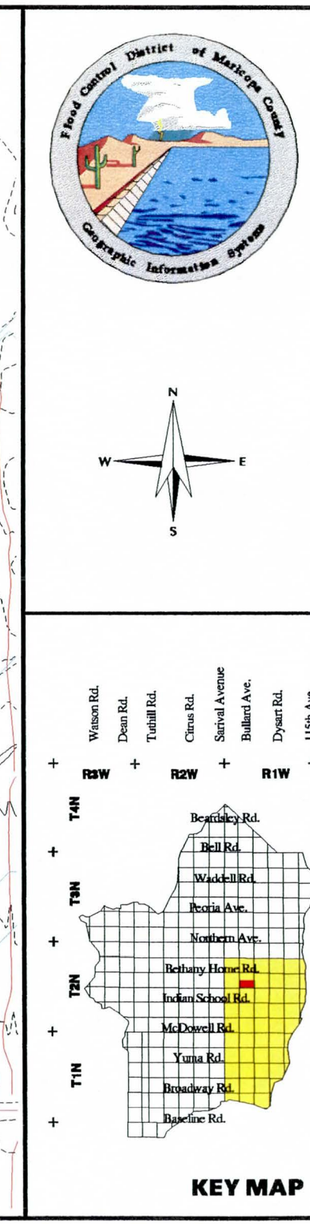

0ft 1000ft
0m 100m 200m 300m

GRAPHIC SCALE

LEGEND

- FLOODPLAINS
- BUILDING FOOTPRINTS
- EXISTING ROADS
- FLOW DIRECTION
- CONCENTRATION POINTS
- DRAINAGE PATH

White Tanks / Agua Fria

Area Drainage Master Study

Book 4

South 1/2 of Section 17, Range 1 West, Township 2 North

EXISTING DRAINAGE CONDITIONS

Flood Control District of Maricopa County

2801 West Durango
Phoenix, Arizona 85009
Telephone: 602/506-1501
Fax: 602/506-4601

Figure	Date	Contour Interval	Scale
20	November 1996	2 Feet	1" = 400'

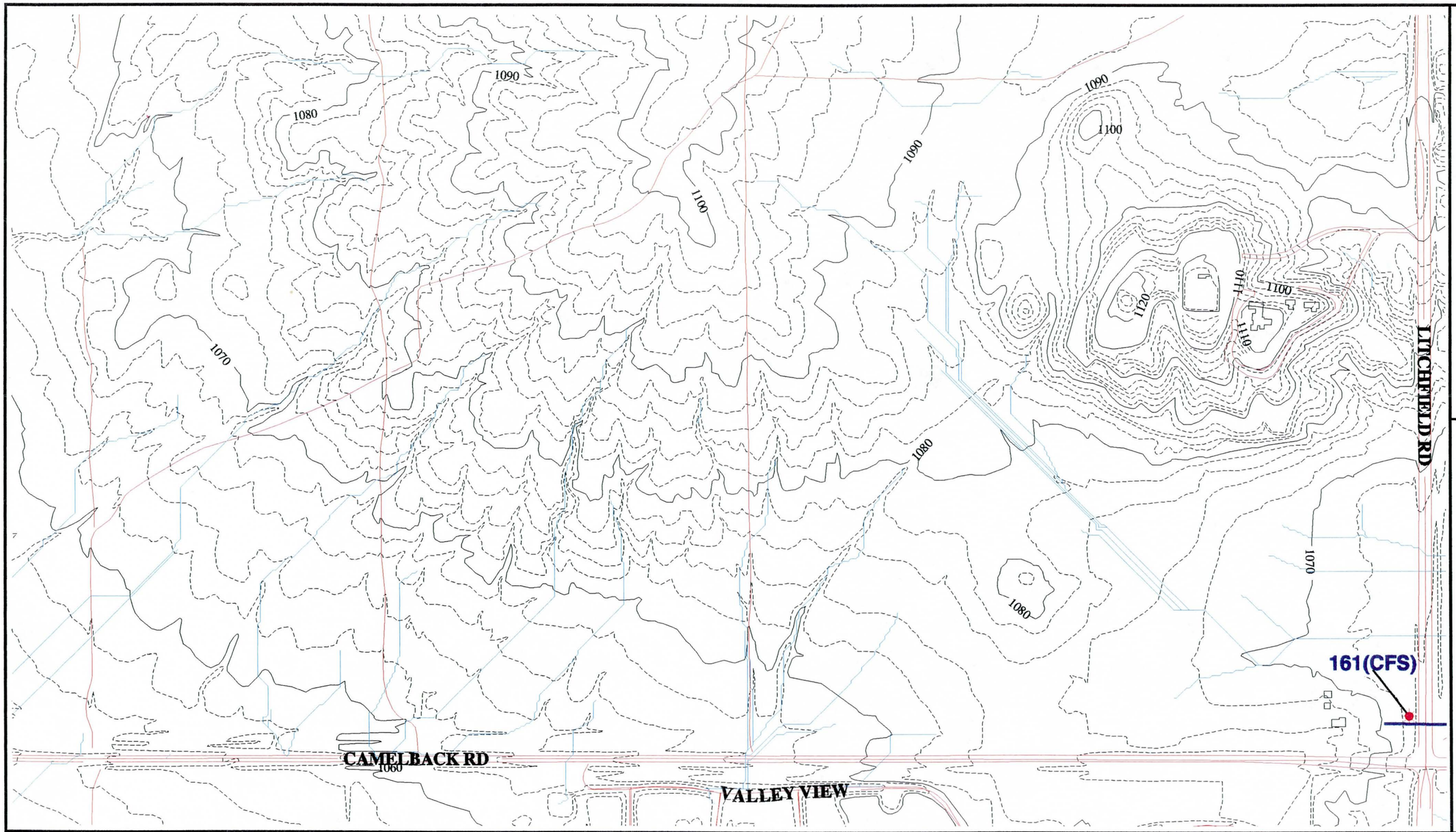

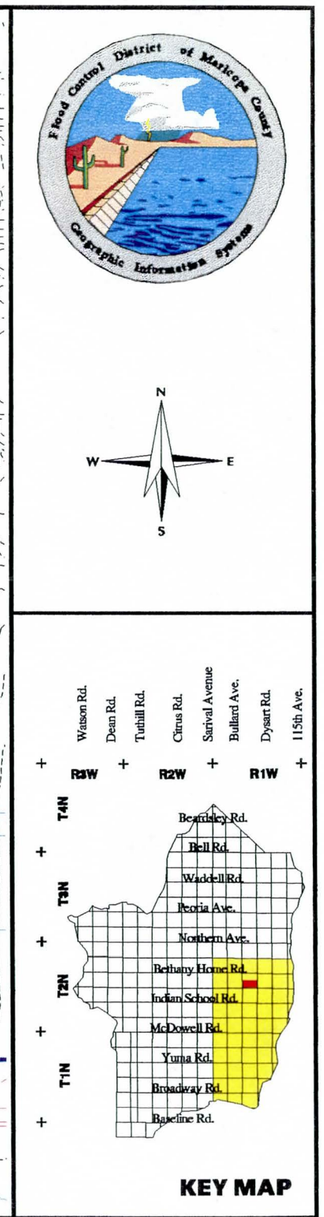

0ft 1000ft
0m 100m 200m 300m

GRAPHIC SCALE

LEGEND

- FLOODPLAINS
- BUILDING FOOTPRINTS
- EXISTING ROADS
- FLOW DIRECTION
- CONCENTRATION POINTS
- DRAINAGE PATH

White Tanks / Agua Fria

Area Drainage Master Study

Book 4

South 1/2 of Section 16, Range 1 West, Township 2 North

EXISTING DRAINAGE CONDITIONS

Flood Control District of Maricopa County
2801 West Durango
Phoenix, Arizona 85009
Telephone: 602/506-1501
Fax: 602/506-4601

Figure	Date	Contour Interval	Scale
21	November 1996	2 Feet	1" = 400'

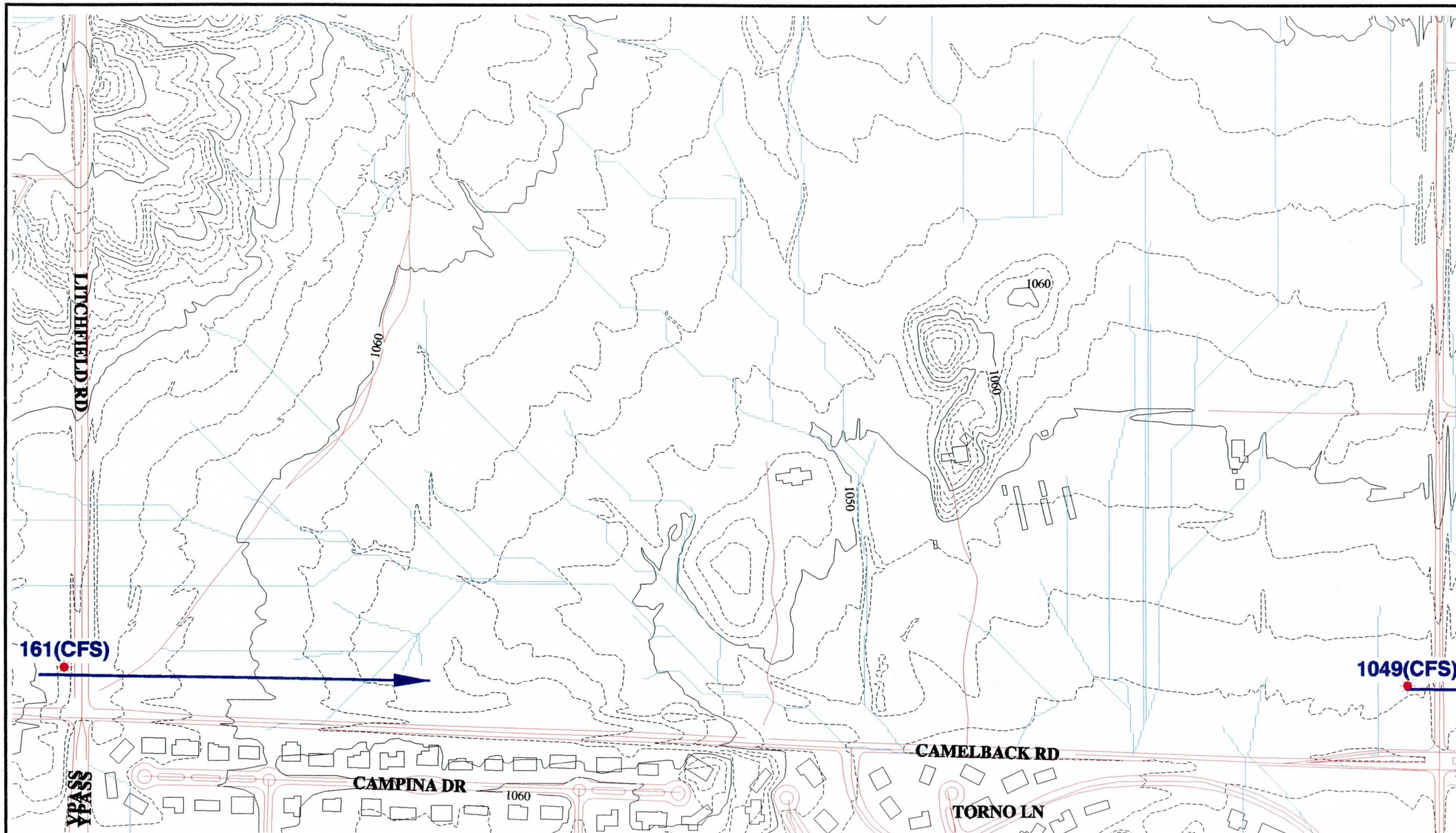

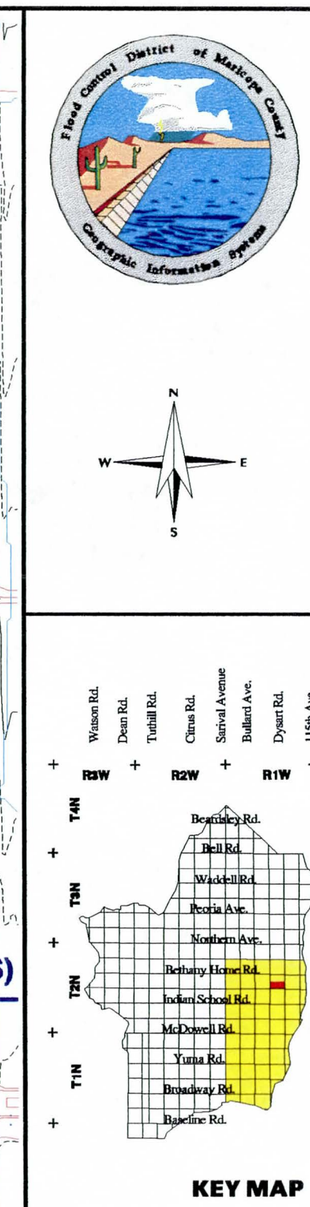

0ft 1000ft
0m 100m 200m 300m

GRAPHIC SCALE

LEGEND

- FLOODPLAINS
- BUILDING FOOTPRINTS
- EXISTING ROADS
- FLOW DIRECTION
- CONCENTRATION POINTS
- DRAINAGE PATH

White Tanks / Agua Fria

Area Drainage Master Study

Book 4

South 1/2 of Section 15, Range 1 West, Township 2 North

EXISTING DRAINAGE CONDITIONS

Flood Control District of Maricopa County

2801 West Durango
Phoenix, Arizona 85009
Telephone: 602/506-1501
Fax: 602/506-4601

Figure	Date	Contour Interval	Scale
22	November 1996	2 Feet	1" = 400'

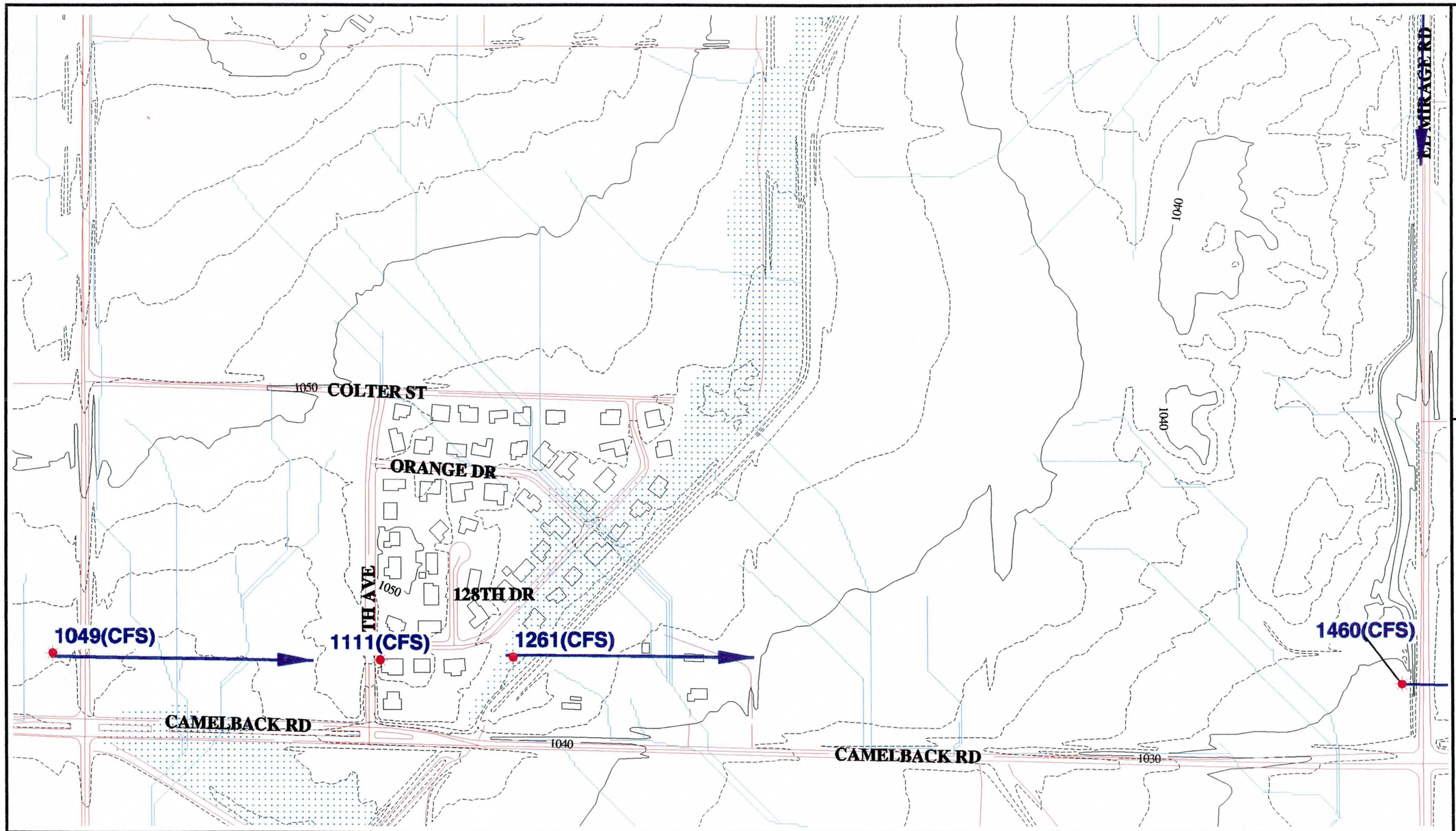

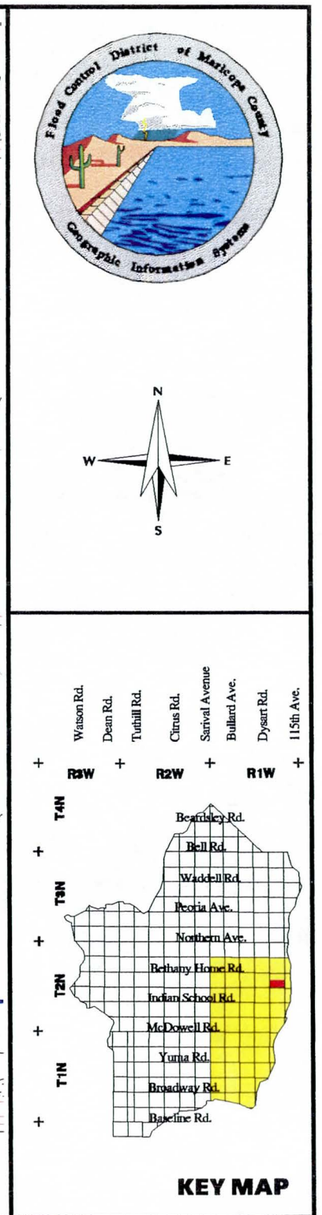

0ft 1000ft
0m 100m 200m 300m

GRAPHIC SCALE

LEGEND

- FLOODPLAINS
- BUILDING FOOTPRINTS
- EXISTING ROADS
- FLOW DIRECTION
- CONCENTRATION POINTS
- DRAINAGE PATH

White Tanks / Agua Fria

Area Drainage Master Study

Book 4

South 1/2 of Section 14, Range 1 West, Township 2 North

EXISTING DRAINAGE CONDITIONS

Flood Control District of Maricopa County

2801 West Durango
Phoenix, Arizona 85009
Telephone: 602/506-1501
Fax: 602/506-4601

Figure	Date	Contour Interval	Scale
23	November 1996	2 Feet	1" = 400'

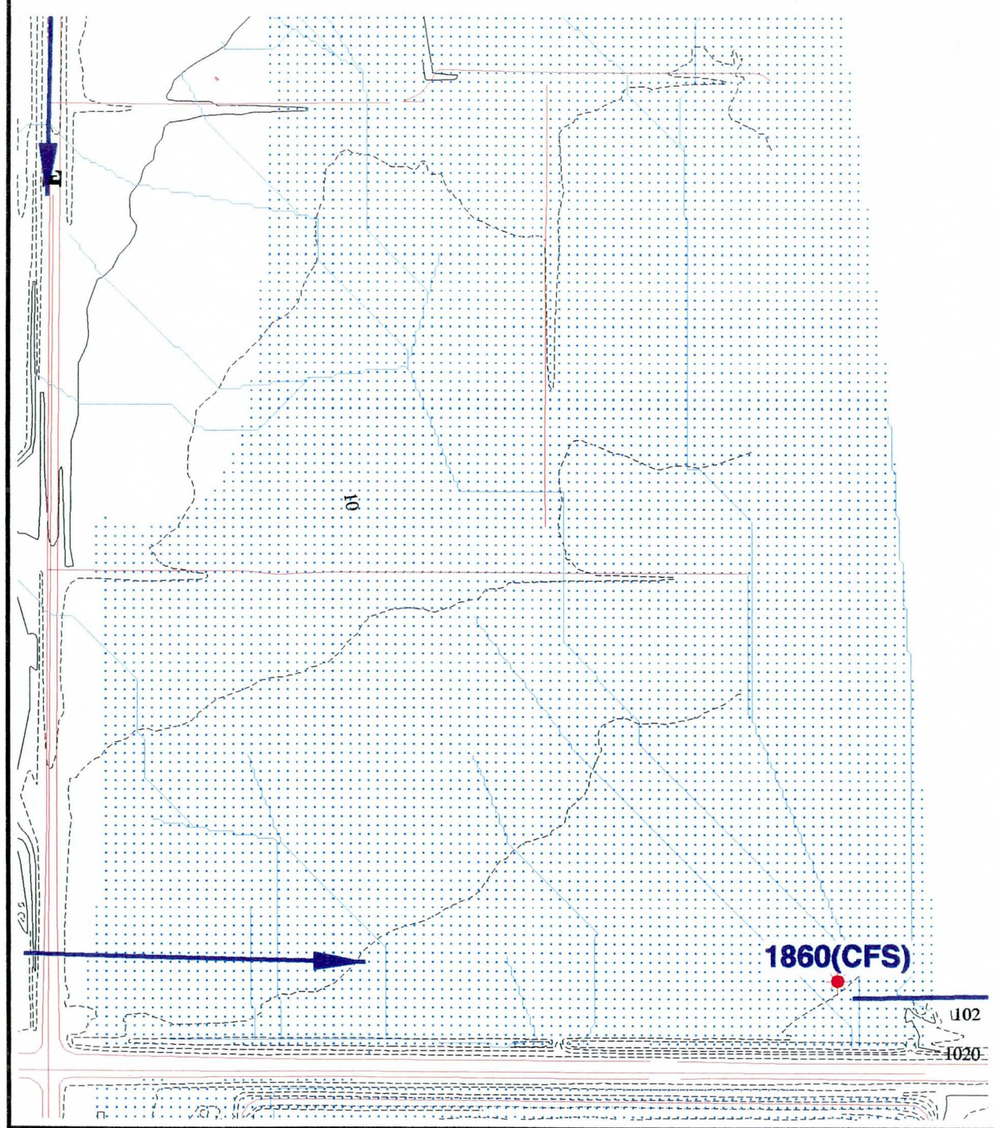

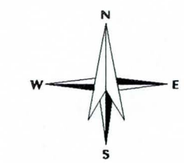

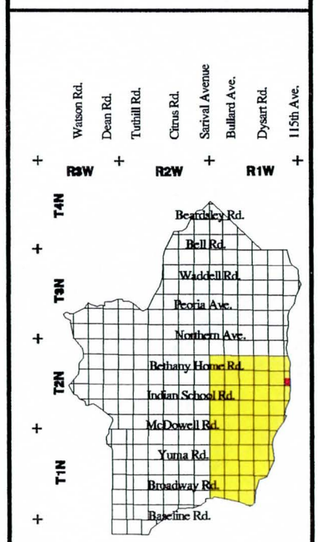

KEY MAP

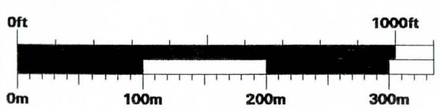

GRAPHIC SCALE

LEGEND

- FLOODPLAINS
- BUILDING FOOTPRINTS
- EXISTING ROADS
- FLOW DIRECTION
- CONCENTRATION POINTS
- DRAINAGE PATH

White Tanks / Agua Fria

Area Drainage Master Study

Book 4

EXISTING DRAINAGE CONDITIONS

Flood Control District of Maricopa County

2801 West Durango
Phoenix, Arizona 85009
Telephone: 602/506-1501
Fax: 602/506-4601

South 1/2 of Section 13, Range 1 West, Township 2 North

Figure	Date	Contour Interval	Scale
24	November 1996	2 Feet	1" = 400'

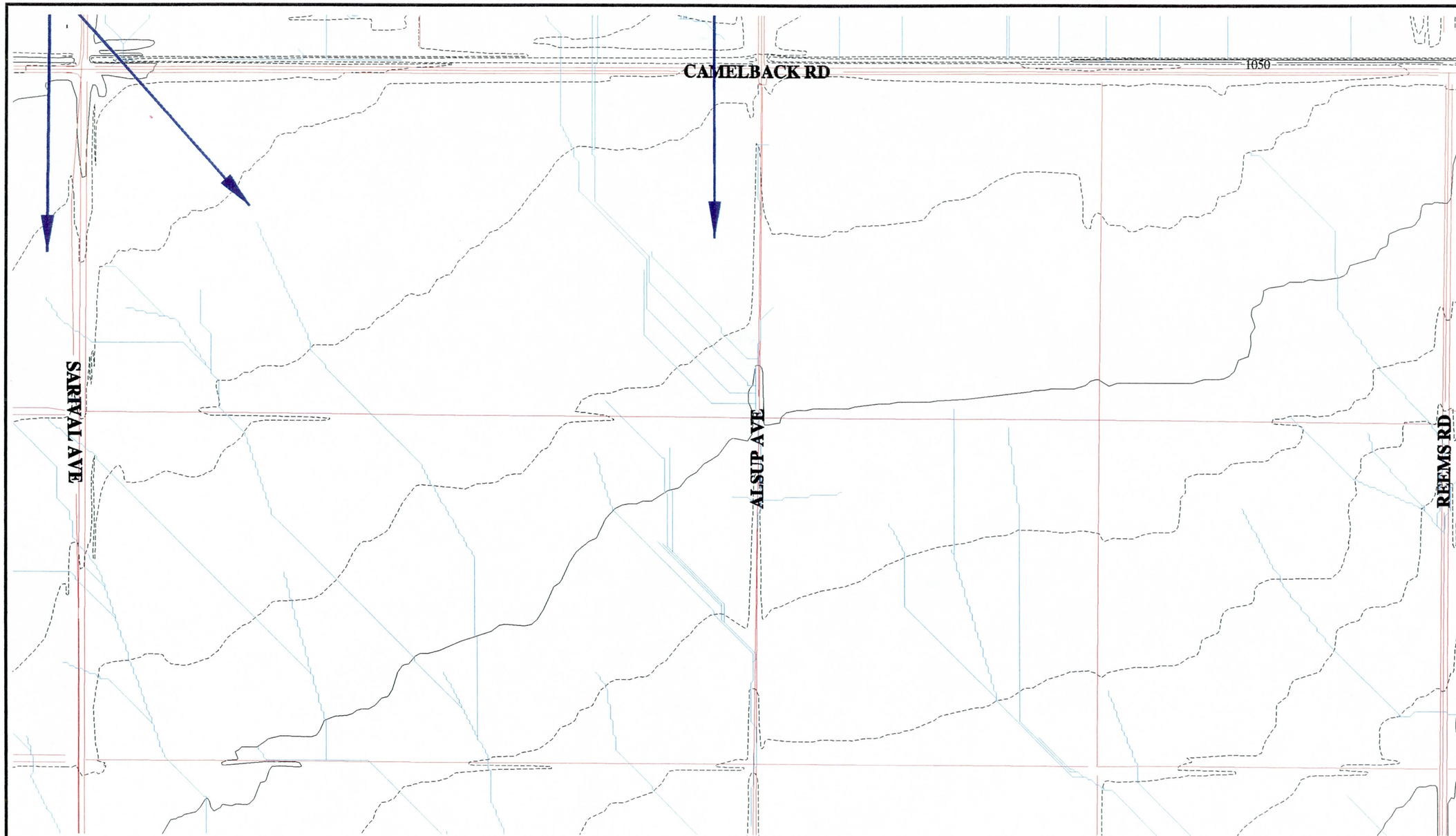

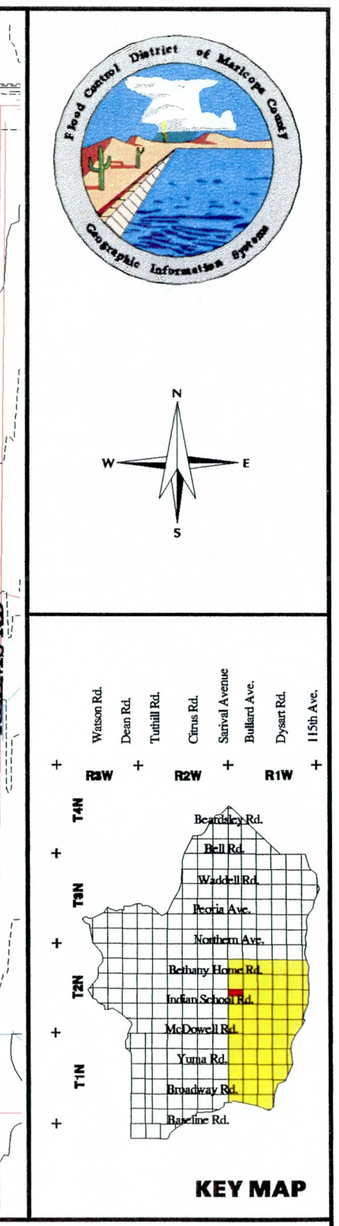

0ft 1000ft
0m 100m 200m 300m

GRAPHIC SCALE

LEGEND

- FLOODPLAINS
- BUILDING FOOTPRINTS
- EXISTING ROADS
- FLOW DIRECTION
- CONCENTRATION POINTS
- DRAINAGE PATH

White Tanks / Agua Fria

Area Drainage Master Study

Book 4

North 1/2 of Section 19, Range 1 West, Township 2 North

EXISTING DRAINAGE CONDITIONS

Flood Control District of Maricopa County
2801 West Durango
Phoenix, Arizona 85009
Telephone: 602/506-1501
Fax: 602/506-4601

Figure	Date	Contour Interval	Scale
25	November 1996	2 Feet	1" = 400'

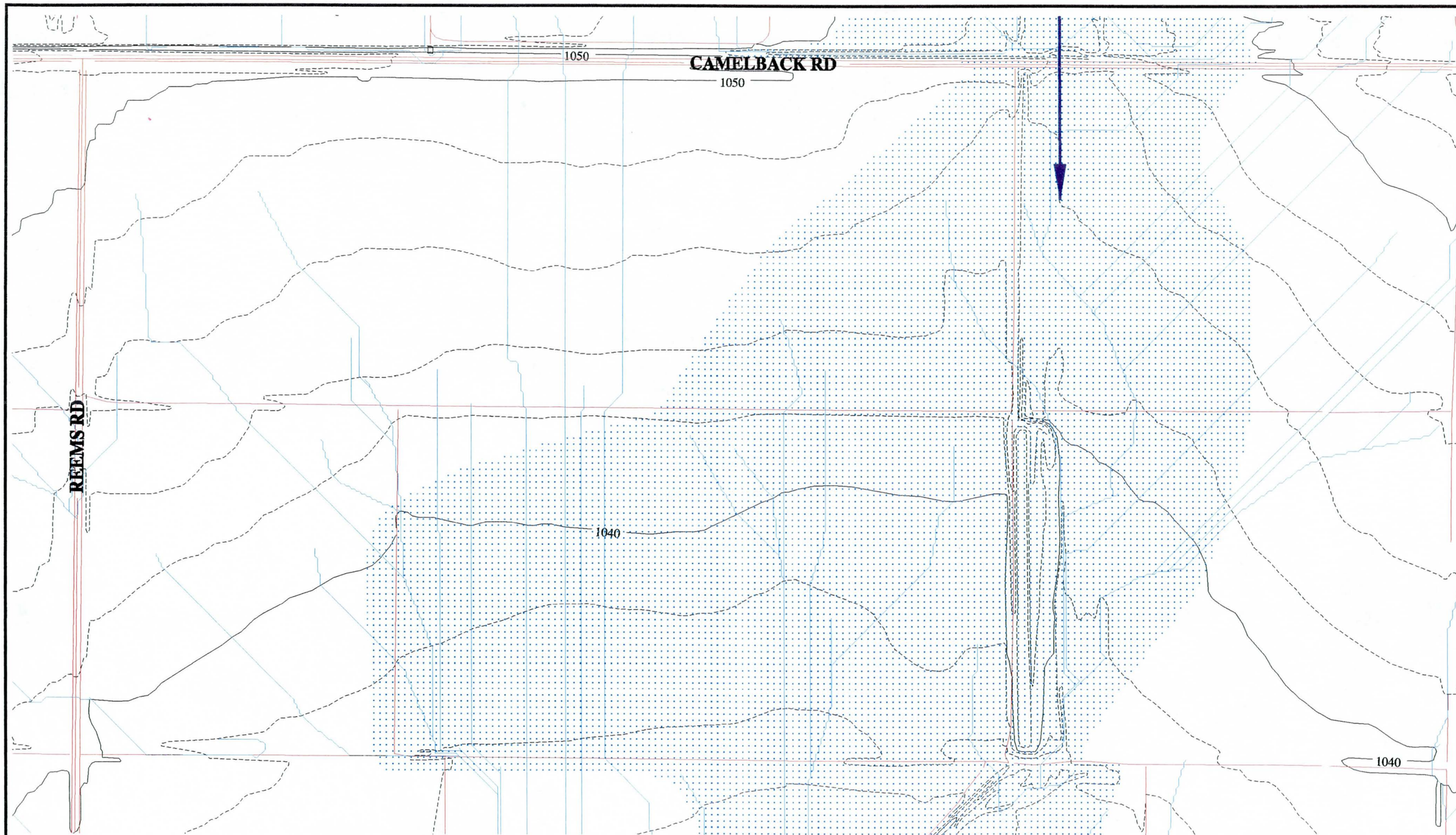

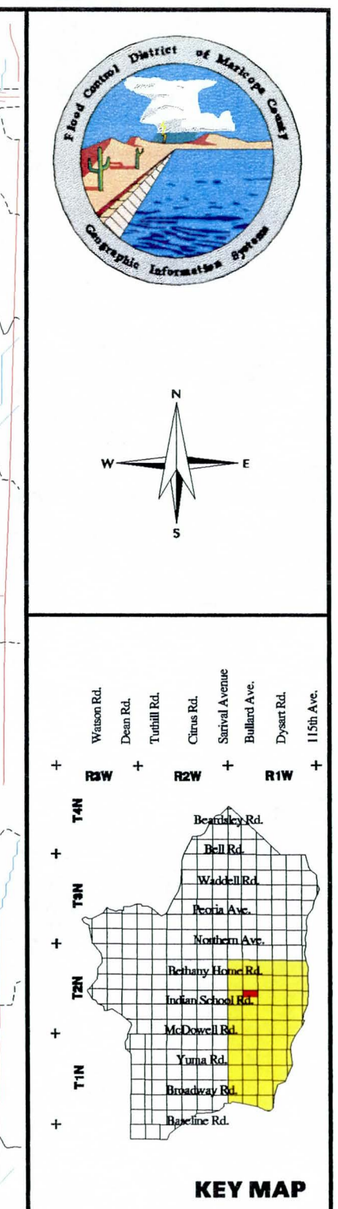

0ft 1000ft
0m 100m 200m 300m

GRAPHIC SCALE

LEGEND

- FLOODPLAINS
- BUILDING FOOTPRINTS
- EXISTING ROADS
- FLOW DIRECTION
- CONCENTRATION POINTS
- DRAINAGE PATH

White Tanks / Agua Fria

Area Drainage Master Study

Book 4

North 1/2 of Section 20, Range 1 West, Township 2 North

EXISTING DRAINAGE CONDITIONS

Flood Control District of Maricopa County
2801 West Durango
Phoenix, Arizona 85009
Telephone: 602/506-1501
Fax: 602/506-4601

Figure	Date	Contour Interval	Scale
26	November 1996	2 Feet	1" = 400'

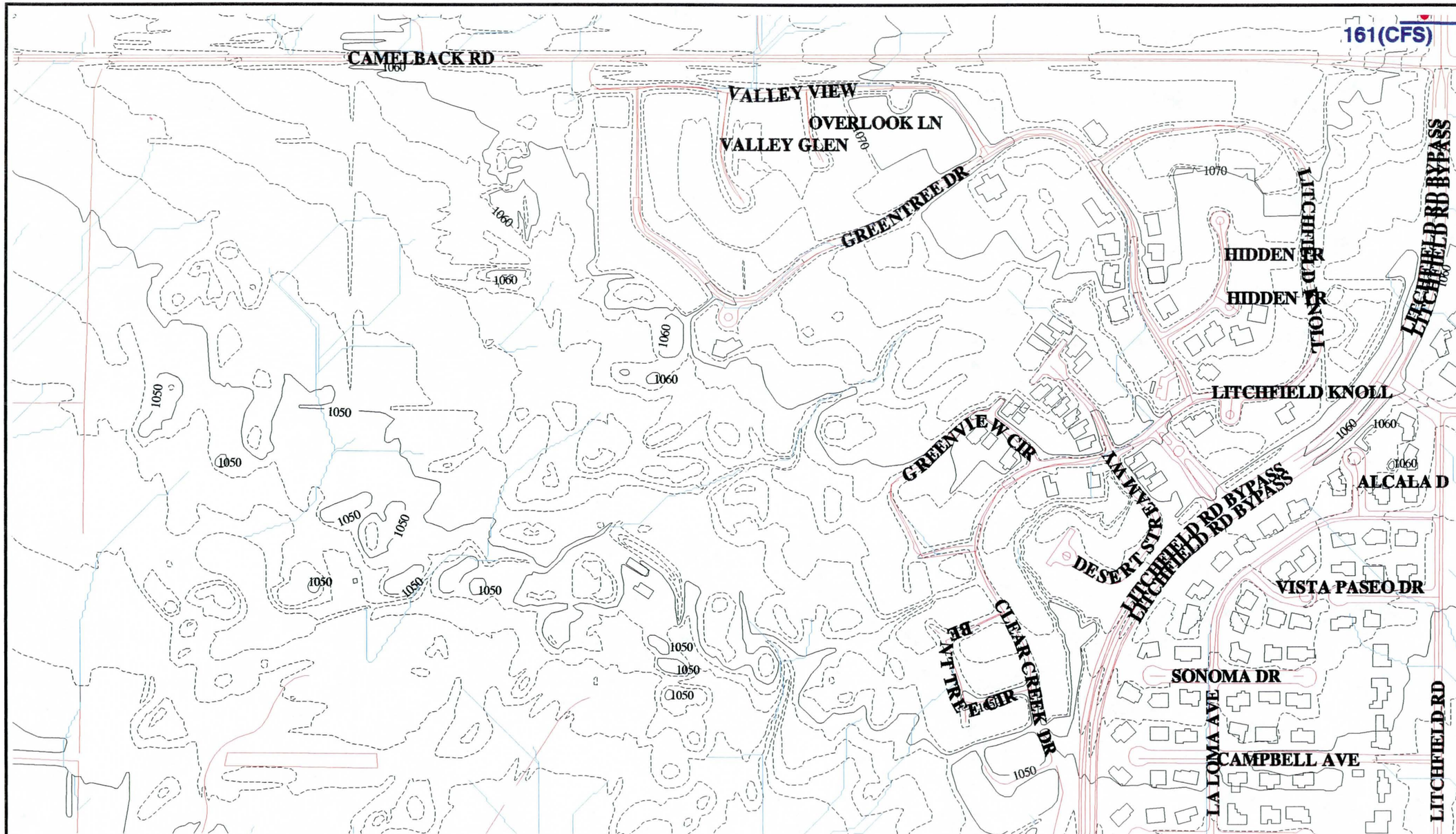

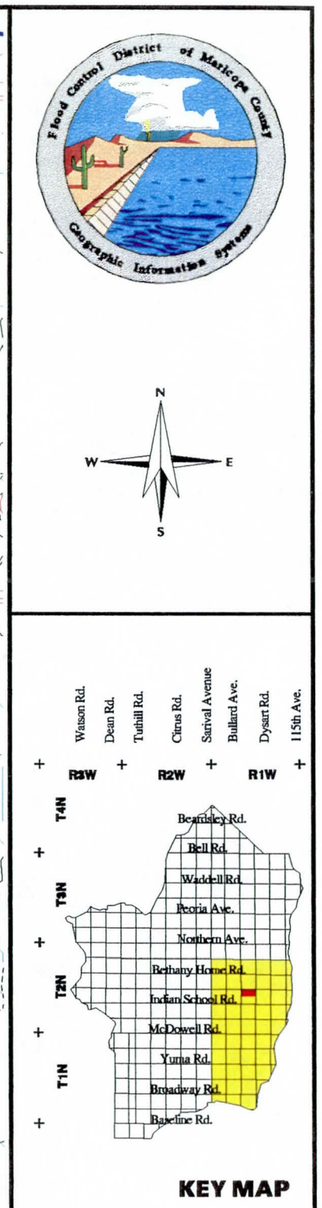

0ft 1000ft
0m 100m 200m 300m
GRAPHIC SCALE

LEGEND

- FLOODPLAINS
- BUILDING FOOTPRINTS
- EXISTING ROADS
- FLOW DIRECTION
- CONCENTRATION POINTS
- DRAINAGE PATH

White Tanks / Agua Fria

Area Drainage Master Study

Book 4

North 1/2 of Section 21, Range 1 West, Township 2 North

EXISTING DRAINAGE CONDITIONS

Flood Control District of Maricopa County
2801 West Durango
Phoenix, Arizona 85009
Telephone: 602/506-1501
Fax: 602/506-4601

Figure	Date	Contour Interval	Scale
27	November 1996	2 Feet	1" = 400'

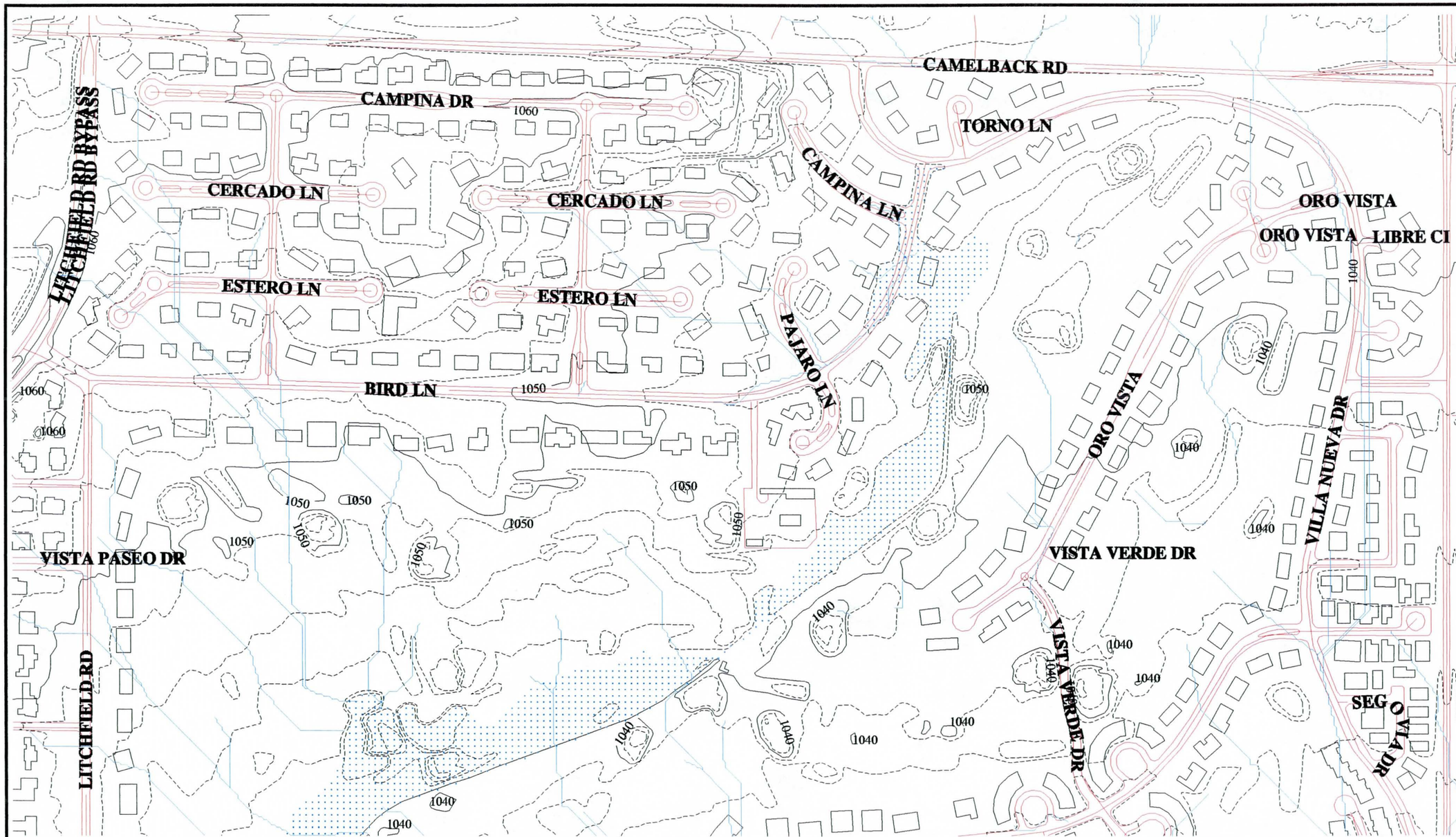

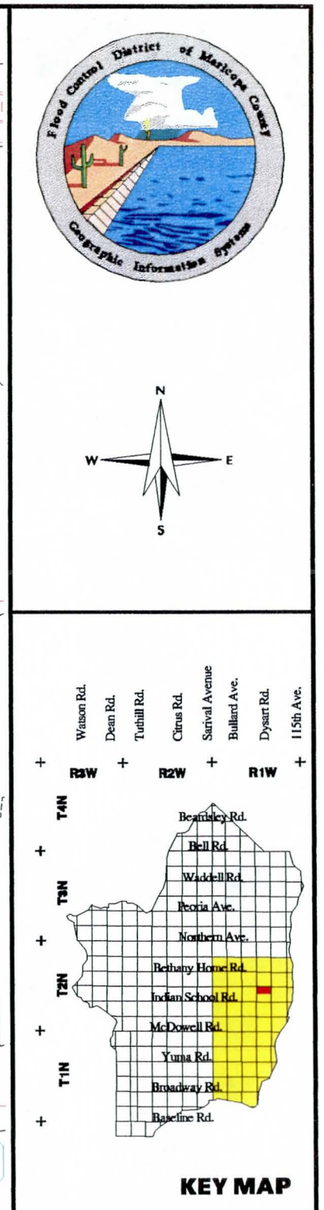

0ft 1000ft
0m 100m 200m 300m

GRAPHIC SCALE

LEGEND

- FLOODPLAINS
- BUILDING FOOTPRINTS
- EXISTING ROADS
- FLOW DIRECTION
- CONCENTRATION POINTS
- DRAINAGE PATH

White Tanks / Agua Fria

Area Drainage Master Study

Book 4

North 1/2 of Section 22, Range 1 West, Township 2 North

EXISTING DRAINAGE CONDITIONS

Flood Control District of Maricopa County
2801 West Durango
Phoenix, Arizona 85009
Telephone: 602/506-1501
Fax: 602/506-4601

Figure	Date	Contour Interval	Scale
28	November 1996	2 Feet	1" = 400'

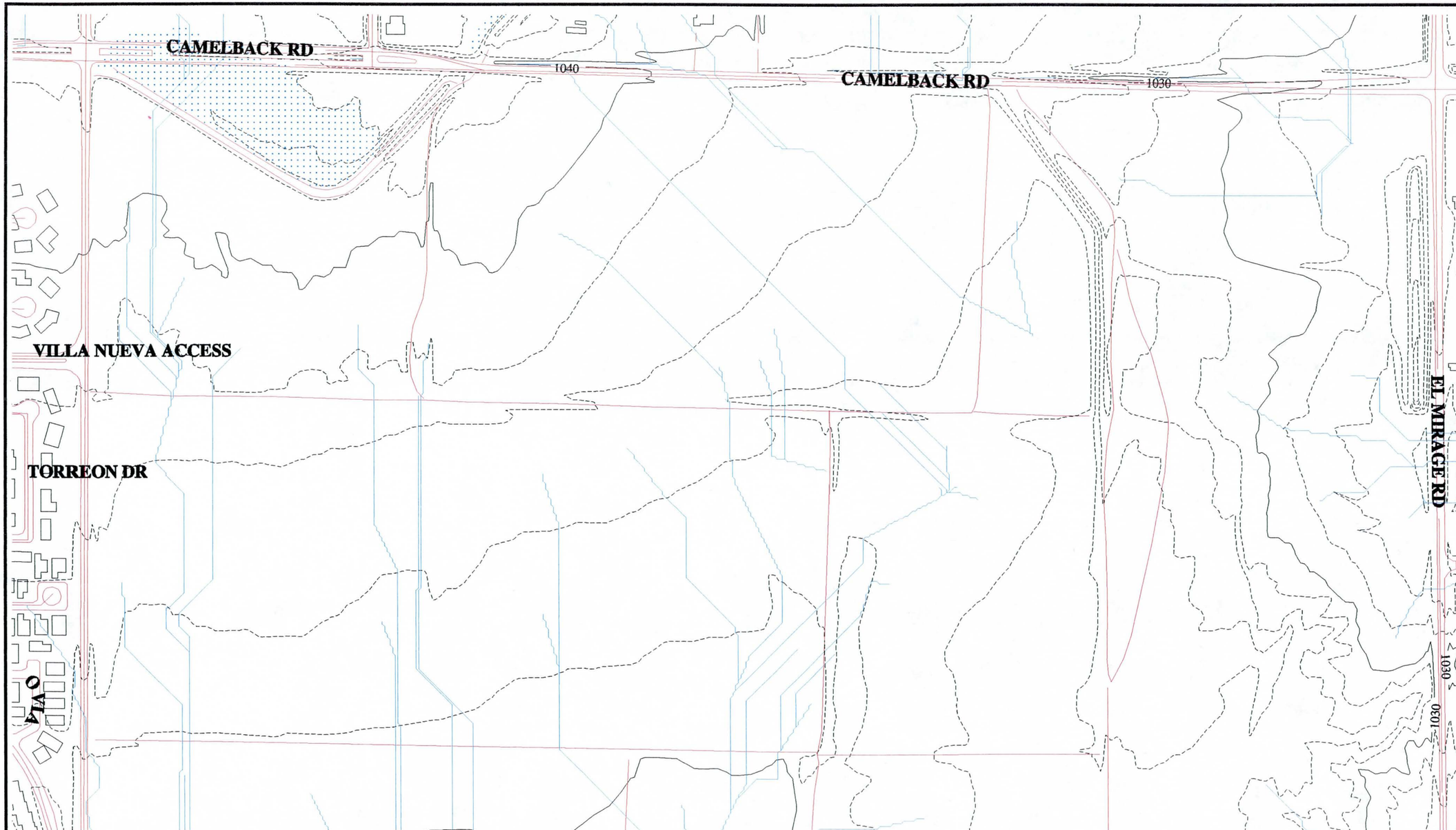

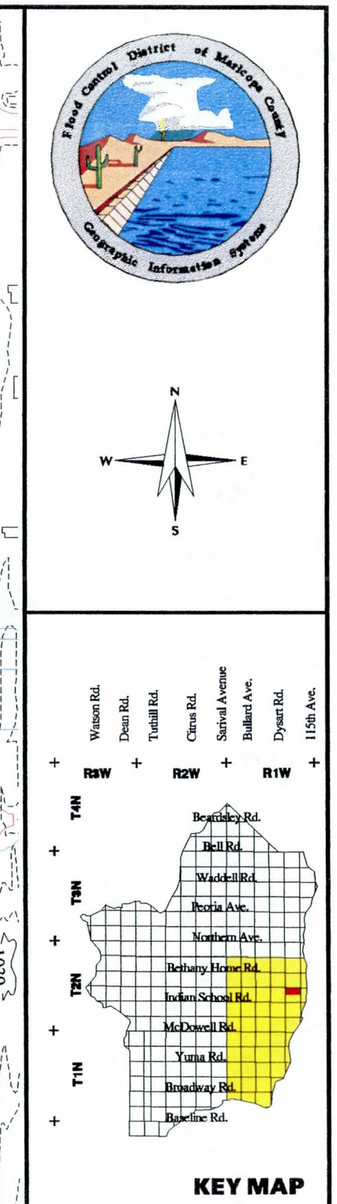

GRAPHIC SCALE

LEGEND

- FLOODPLAINS
- BUILDING FOOTPRINTS
- EXISTING ROADS
- FLOW DIRECTION
- CONCENTRATION POINTS
- DRAINAGE PATH

White Tanks / Agua Fria

Area Drainage Master Study

Book 4

North 1/2 of Section 23, Range 1 West, Township 2 North

EXISTING DRAINAGE CONDITIONS

Flood Control District of Maricopa County

2801 West Durango
Phoenix, Arizona 85009
Telephone: 602/506-1501
Fax: 602/506-4601

Figure	Date	Contour Interval	Scale
29	November 1996	2 Feet	1" = 400'

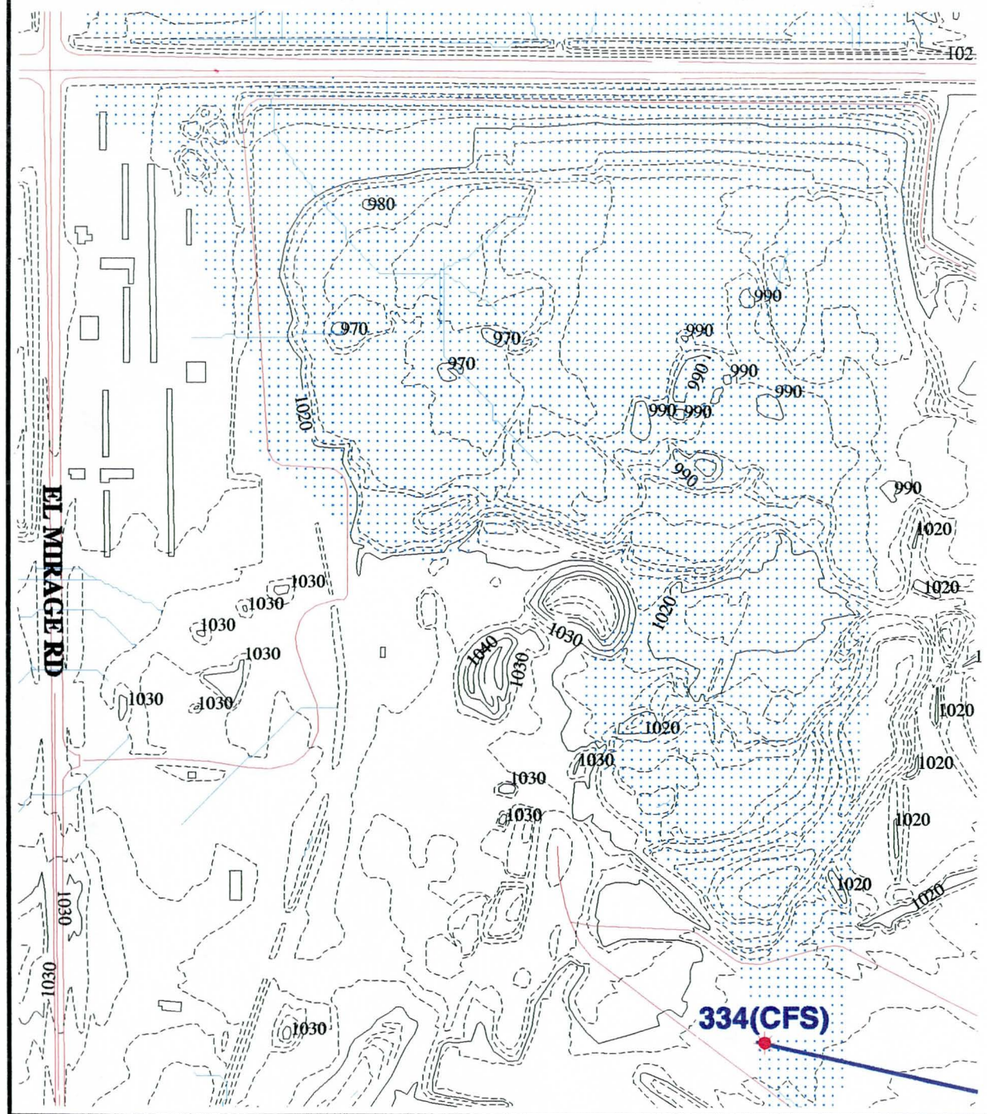

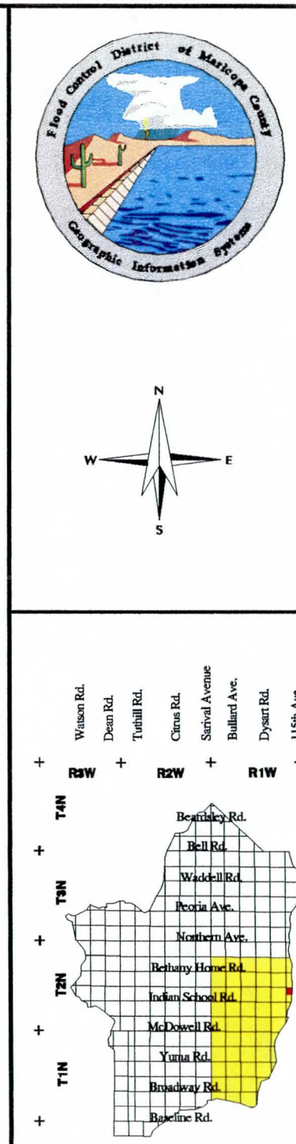

0ft 1000ft
0m 100m 200m 300m

GRAPHIC SCALE

LEGEND

- FLOODPLAINS
- BUILDING FOOTPRINTS
- EXISTING ROADS
- FLOW DIRECTION
- CONCENTRATION POINTS
- DRAINAGE PATH

White Tanks / Agua Fria

Area Drainage Master Study

Book 4

North 1/2 of Section 24, Range 1 West, Township 2 North

EXISTING DRAINAGE CONDITIONS

Flood Control District of Maricopa County
2801 West Durango
Phoenix, Arizona 85009
Telephone: 602/506-1501
Fax: 602/506-4601

Figure	Date	Contour Interval	Scale
30	November 1996	2 Feet	1" = 400'

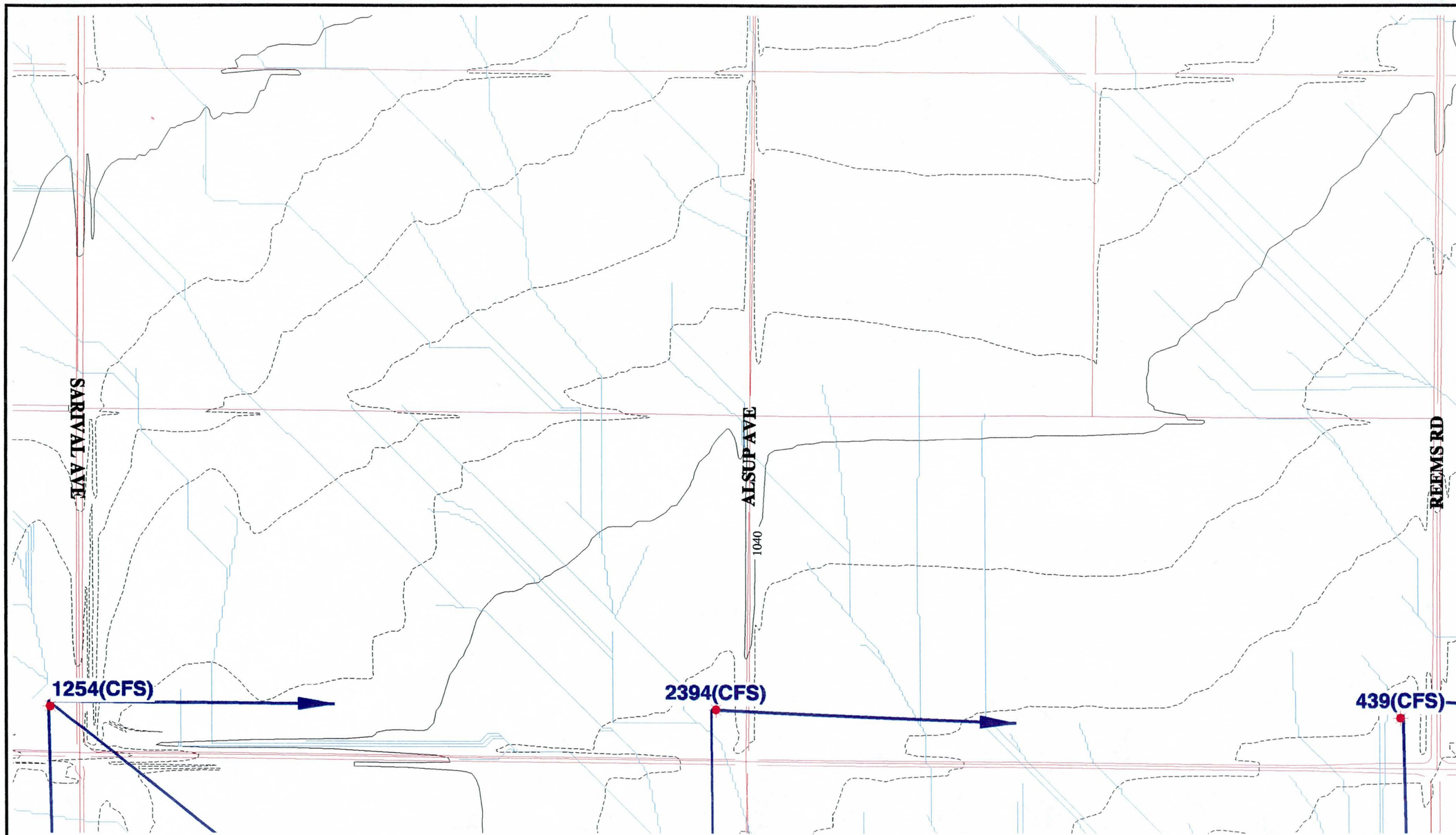

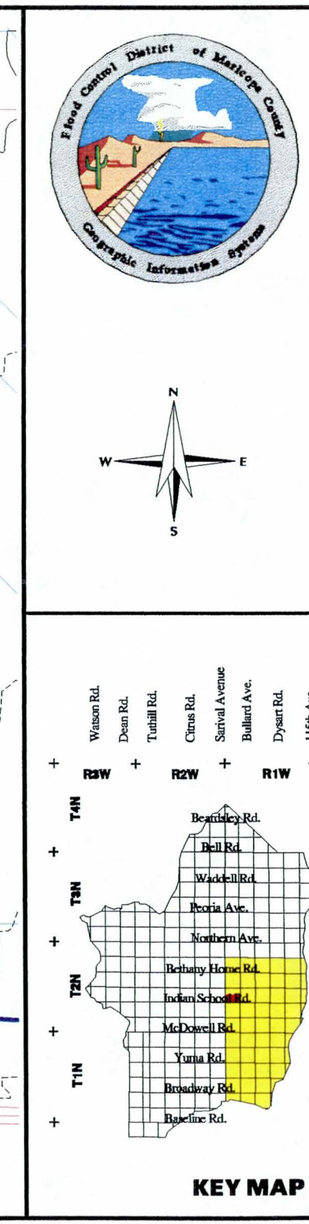

0ft 1000ft
0m 100m 200m 300m
GRAPHIC SCALE

LEGEND

- FLOODPLAINS
- BUILDING FOOTPRINTS
- EXISTING ROADS
- FLOW DIRECTION
- CONCENTRATION POINTS
- DRAINAGE PATH

White Tanks / Agua Fria

Area Drainage Master Study

Book 4

South 1/2 of Section 19, Range 1 West, Township 2 North

EXISTING DRAINAGE CONDITIONS

Flood Control District of Maricopa County
2801 West Durango
Phoenix, Arizona 85009
Telephone: 602/506-1501
Fax: 602/506-4601

Figure	Date	Contour Interval	Scale
31	November 1996	2 Feet	1" = 400'

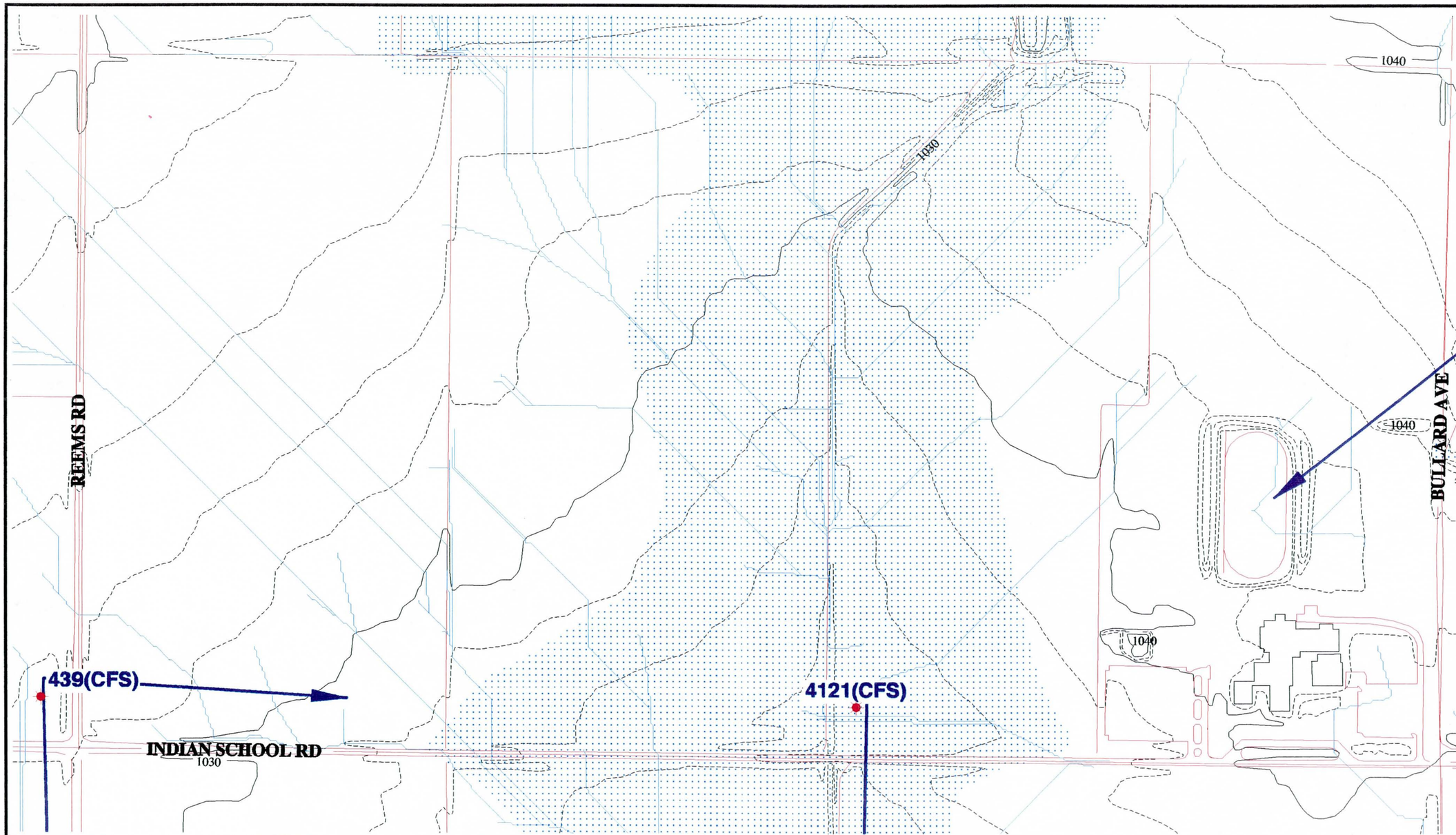

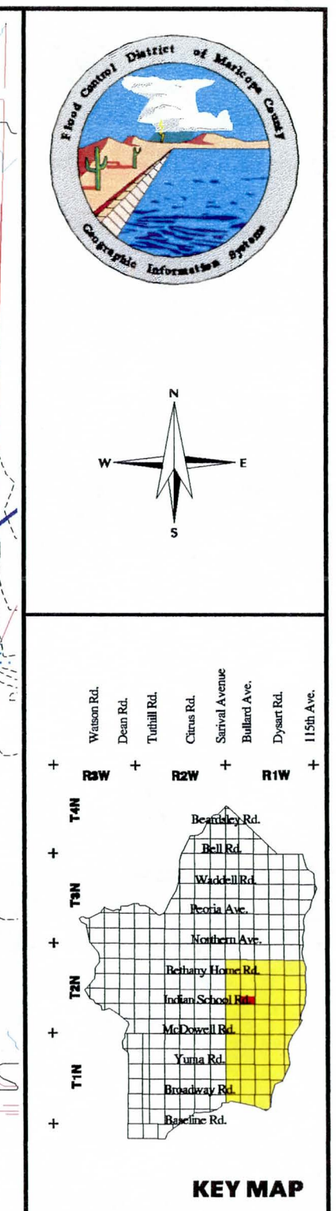

0ft 1000ft
0m 100m 200m 300m
GRAPHIC SCALE

LEGEND

- FLOODPLAINS
- BUILDING FOOTPRINTS
- EXISTING ROADS
- FLOW DIRECTION
- CONCENTRATION POINTS
- DRAINAGE PATH

White Tanks / Agua Fria

Area Drainage Master Study

Book 4

South 1/2 of Section 20, Range 1 West, Township 2 North

EXISTING DRAINAGE CONDITIONS

Flood Control District of Maricopa County
2801 West Durango
Phoenix, Arizona 85009
Telephone: 602/506-1501
Fax: 602/506-4601

Figure	Date	Contour Interval	Scale
32	November 1996	2 Feet	1" = 400'

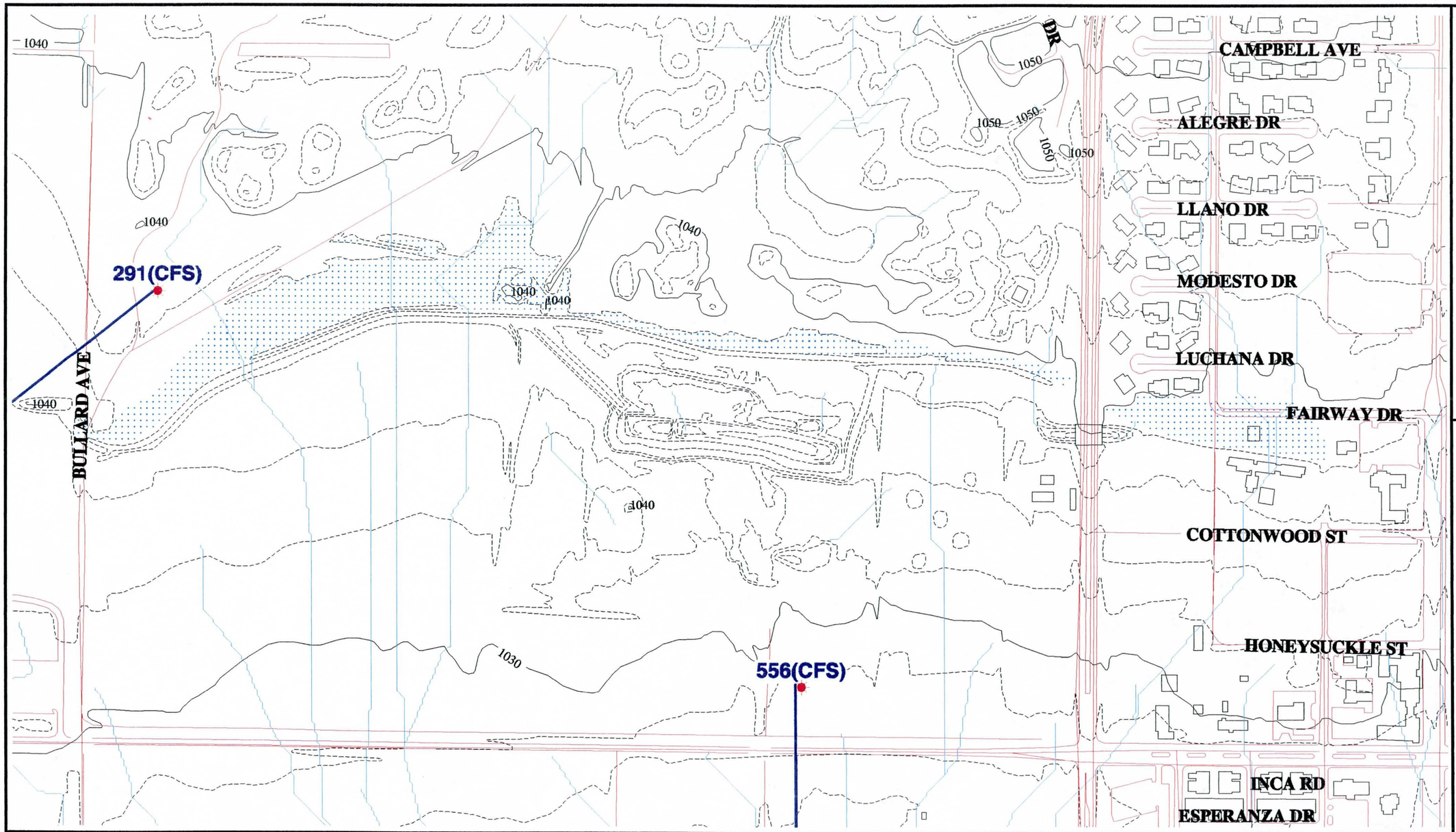

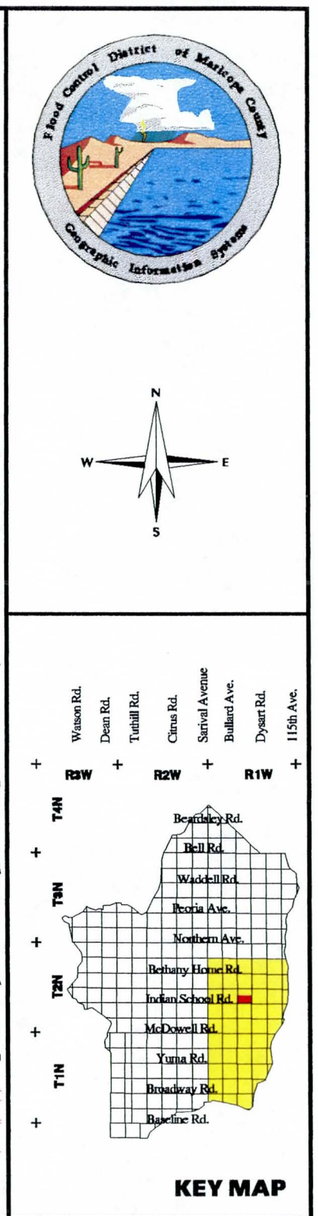

0ft 1000ft
0m 100m 200m 300m

GRAPHIC SCALE

LEGEND

- FLOODPLAINS
- BUILDING FOOTPRINTS
- EXISTING ROADS
- FLOW DIRECTION
- CONCENTRATION POINTS
- DRAINAGE PATH

White Tanks / Agua Fria

Area Drainage Master Study

Book 4

South 1/2 of Section 21, Range 1 West, Township 2 North

EXISTING DRAINAGE CONDITIONS

Flood Control District of Maricopa County
2801 West Durango
Phoenix, Arizona 85009
Telephone: 602/506-1501
Fax: 602/506-4601

Figure	Date	Contour Interval	Scale
33	November 1996	2 Feet	1" = 400'

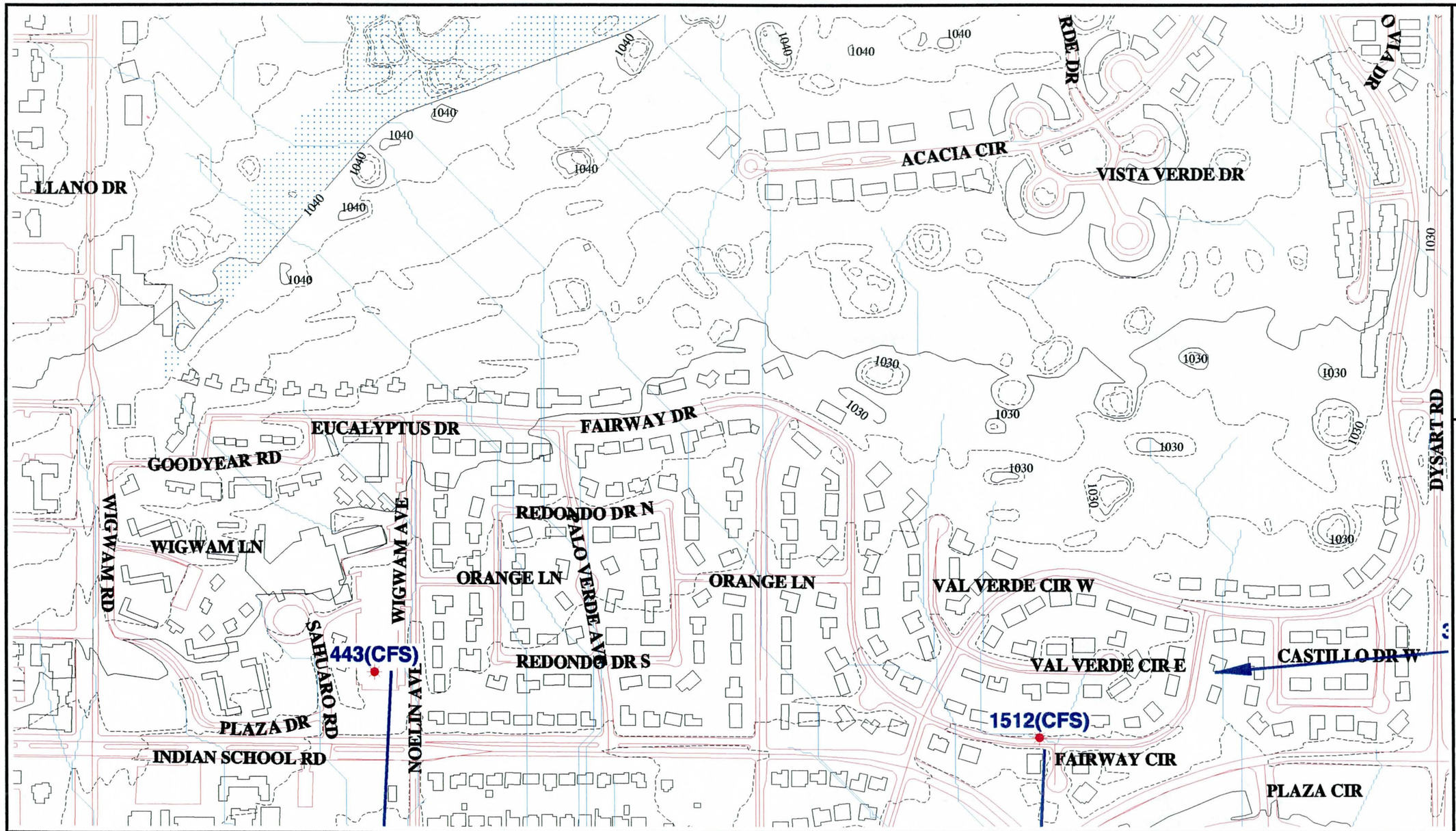

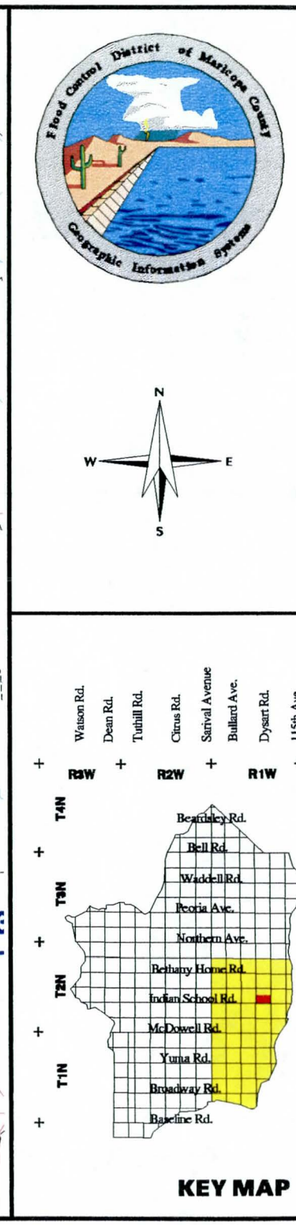

0ft 1000ft
0m 100m 200m 300m
GRAPHIC SCALE

LEGEND

- FLOODPLAINS
- BUILDING FOOTPRINTS
- EXISTING ROADS
- FLOW DIRECTION
- CONCENTRATION POINTS
- DRAINAGE PATH

White Tanks / Agua Fria

Area Drainage Master Study

Book 4

South 1/2 of Section 22, Range 1 West, Township 2 North

EXISTING DRAINAGE CONDITIONS

Flood Control District of Maricopa County

2801 West Durango
Phoenix, Arizona 85009
Telephone: 602/506-1501
Fax: 602/506-4601

Figure	Date	Contour Interval	Scale
34	November 1996	2 Feet	1" = 400'

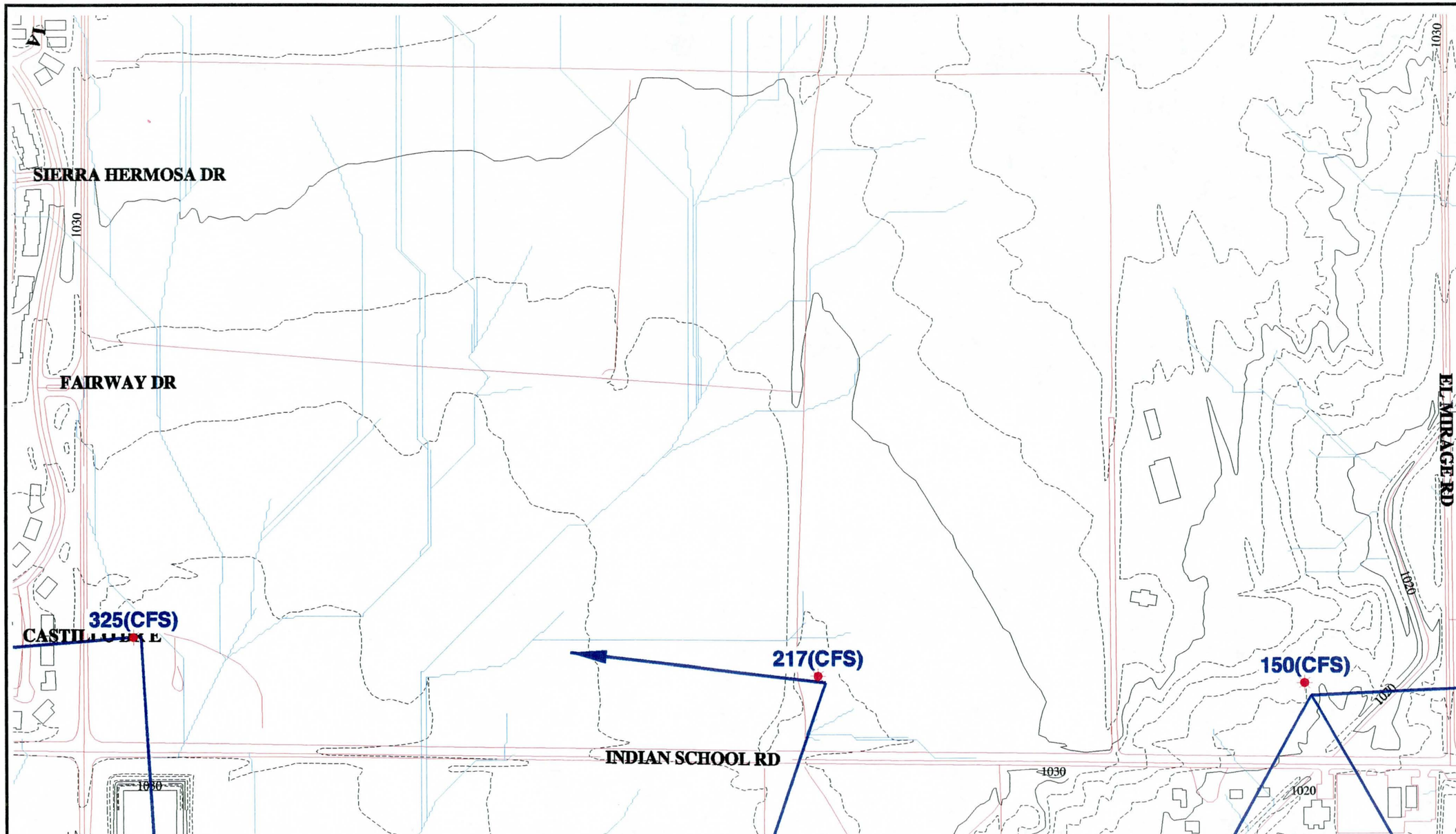

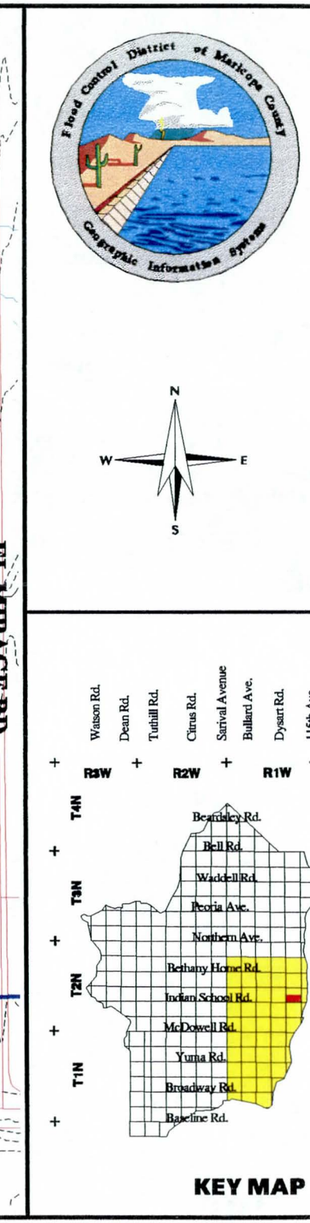

0ft 1000ft
0m 100m 200m 300m

GRAPHIC SCALE

LEGEND

- FLOODPLAINS
- BUILDING FOOTPRINTS
- EXISTING ROADS
- FLOW DIRECTION
- CONCENTRATION POINTS
- DRAINAGE PATH

White Tanks / Agua Fria

Area Drainage Master Study

Book 4

South 1/2 of Section 23, Range 1 West, Township 2 North

EXISTING DRAINAGE CONDITIONS

Flood Control District of Maricopa County
2801 West Durango
Phoenix, Arizona 85009
Telephone: 602/506-1501
Fax: 602/506-4601

Figure	Date	Contour Interval	Scale
35	November 1996	2 Feet	1" = 400'

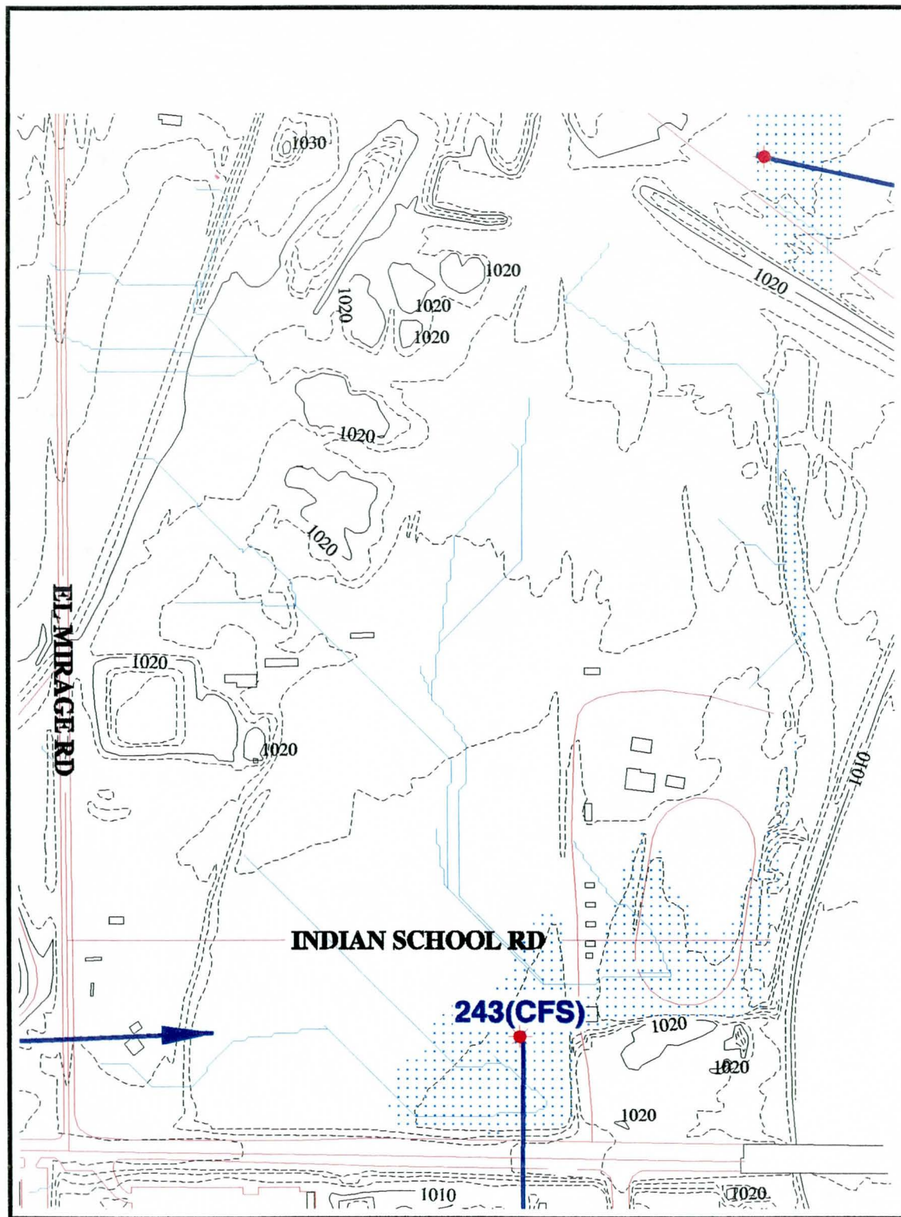

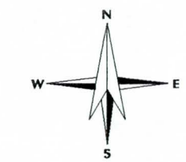

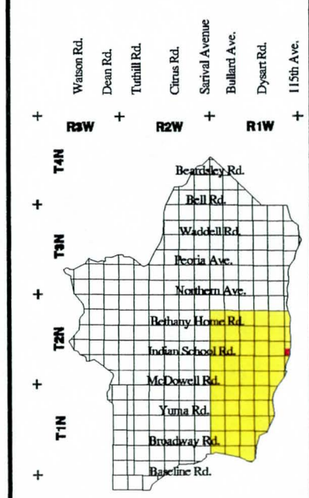

KEY MAP

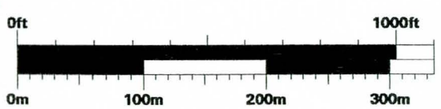

GRAPHIC SCALE

LEGEND

- FLOODPLAINS
- BUILDING FOOTPRINTS
- EXISTING ROADS
- FLOW DIRECTION
- CONCENTRATION POINTS
- DRAINAGE PATH

White Tanks / Agua Fria

Area Drainage Master Study

Book 4

South 1/2 of Section 24, Range 1 West, Township 2 North

EXISTING DRAINAGE CONDITIONS

Flood Control District of Maricopa County

2801 West Durango
Phoenix, Arizona 85009
Telephone: 602/506-1501
Fax: 602/506-4601

Figure	Date	Contour Interval	Scale
36	November 1996	2 Feet	1" = 400'

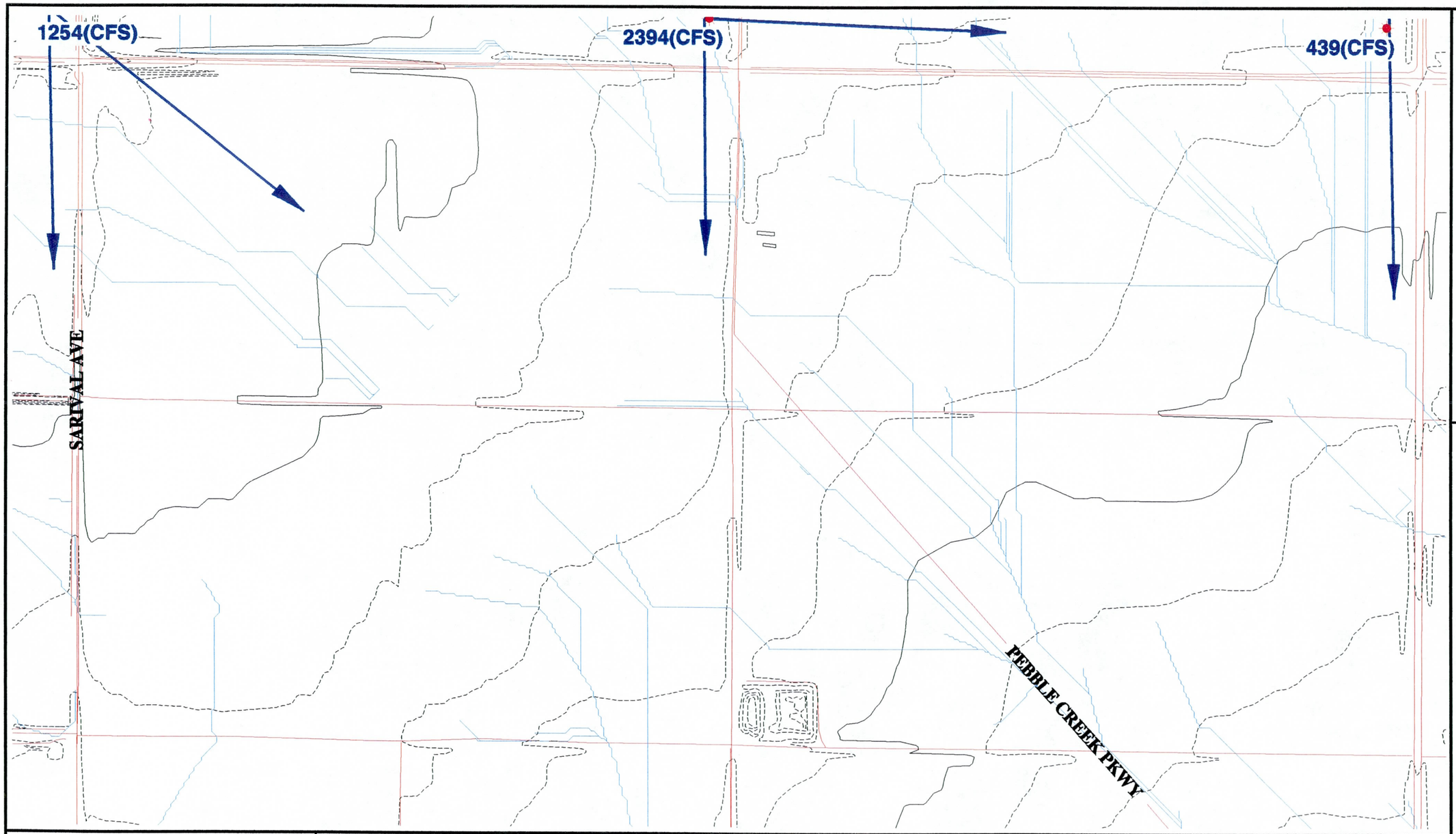

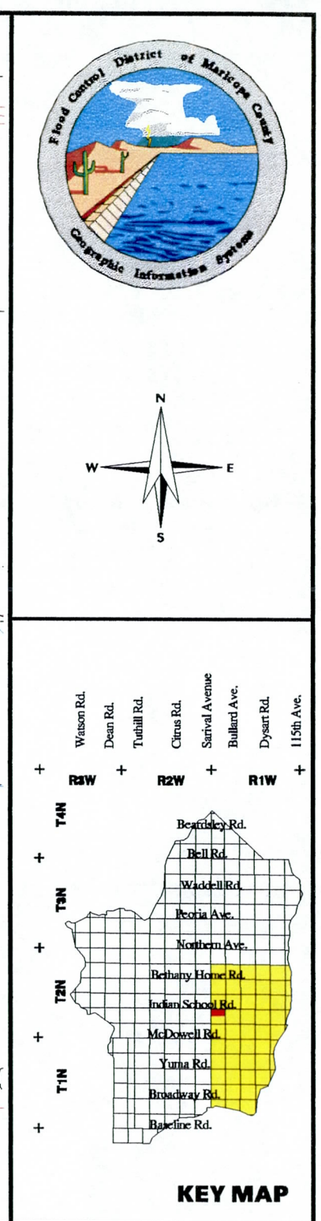

0ft 1000ft
0m 100m 200m 300m

GRAPHIC SCALE

LEGEND

- FLOODPLAINS
- BUILDING FOOTPRINTS
- EXISTING ROADS
- FLOW DIRECTION
- CONCENTRATION POINTS
- DRAINAGE PATH

White Tanks / Agua Fria

Area Drainage Master Study

Book 4

North 1/2 of Section 30, Range 1 West, Township 2 North

EXISTING DRAINAGE CONDITIONS

Flood Control District of Maricopa County
2801 West Durango
Phoenix, Arizona 85009
Telephone: 602/506-1501
Fax: 602/506-4601

Figure	Date	Contour Interval	Scale
37	November 1996	2 Feet	1" = 400'

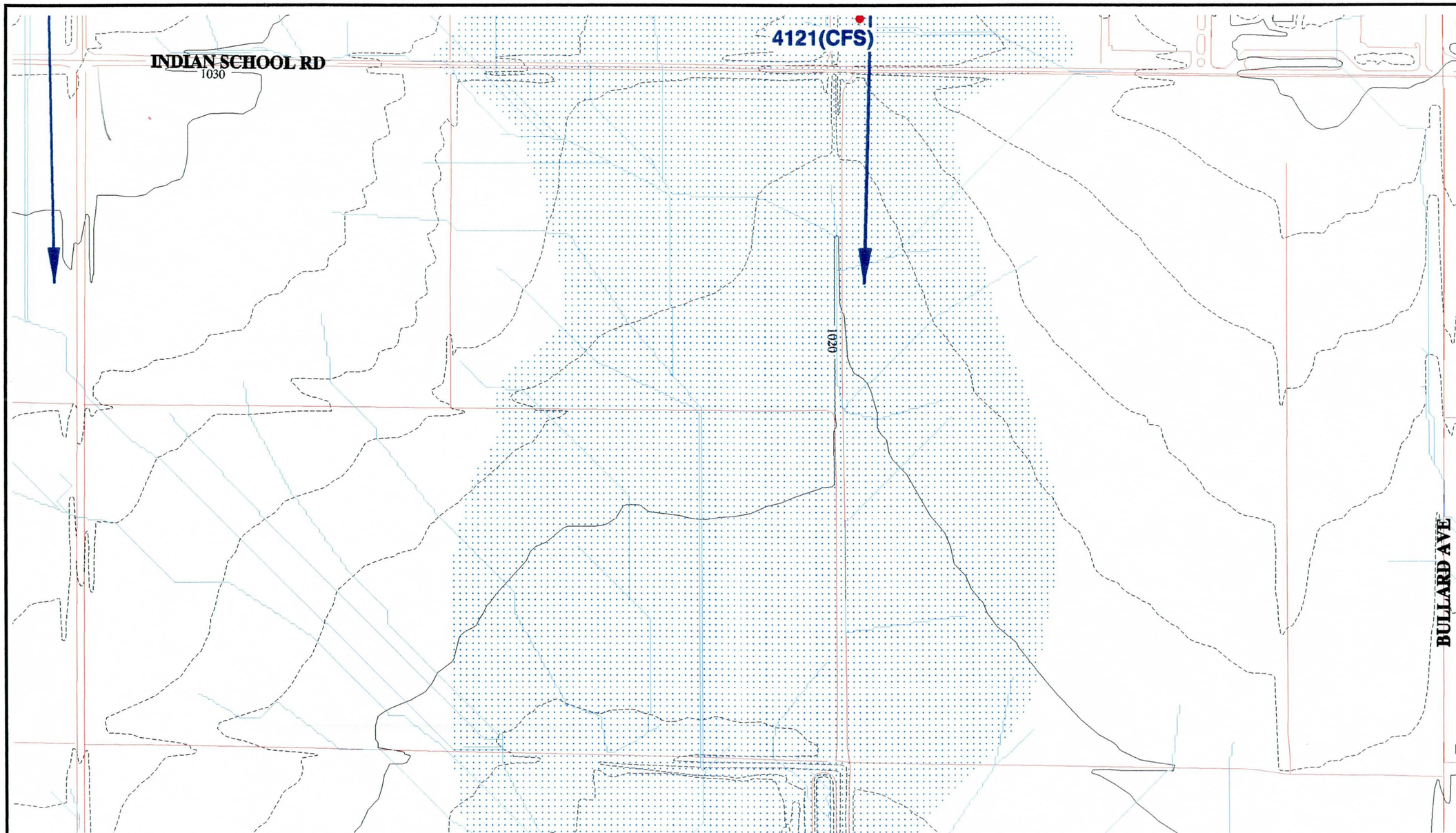

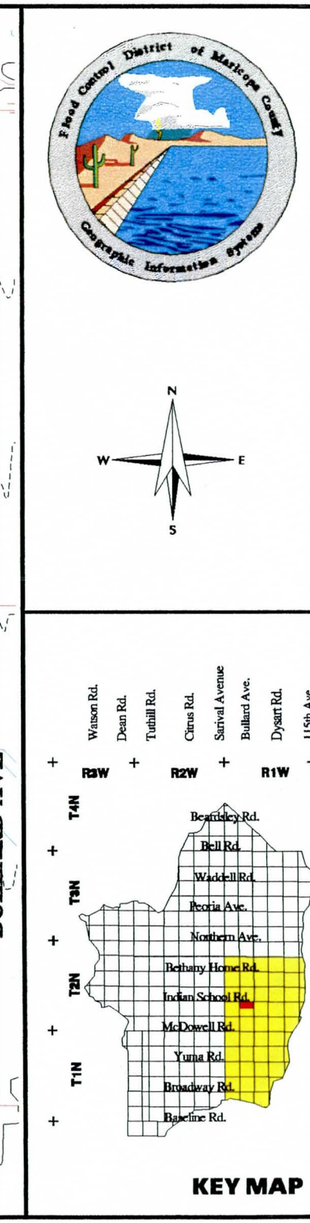

0ft 1000ft
0m 100m 200m 300m

GRAPHIC SCALE

LEGEND

- FLOODPLAINS
- BUILDING FOOTPRINTS
- EXISTING ROADS
- FLOW DIRECTION
- CONCENTRATION POINTS
- DRAINAGE PATH

White Tanks / Agua Fria

Area Drainage Master Study

Book 4

North 1/2 of Section 29, Range 1 West, Township 2 North

EXISTING DRAINAGE CONDITIONS

Flood Control District of Maricopa County
2801 West Durango
Phoenix, Arizona 85009
Telephone: 602/506-1501
Fax: 602/506-4601

Figure	Date	Contour Interval	Scale
38	November 1996	2 Feet	1" = 400'

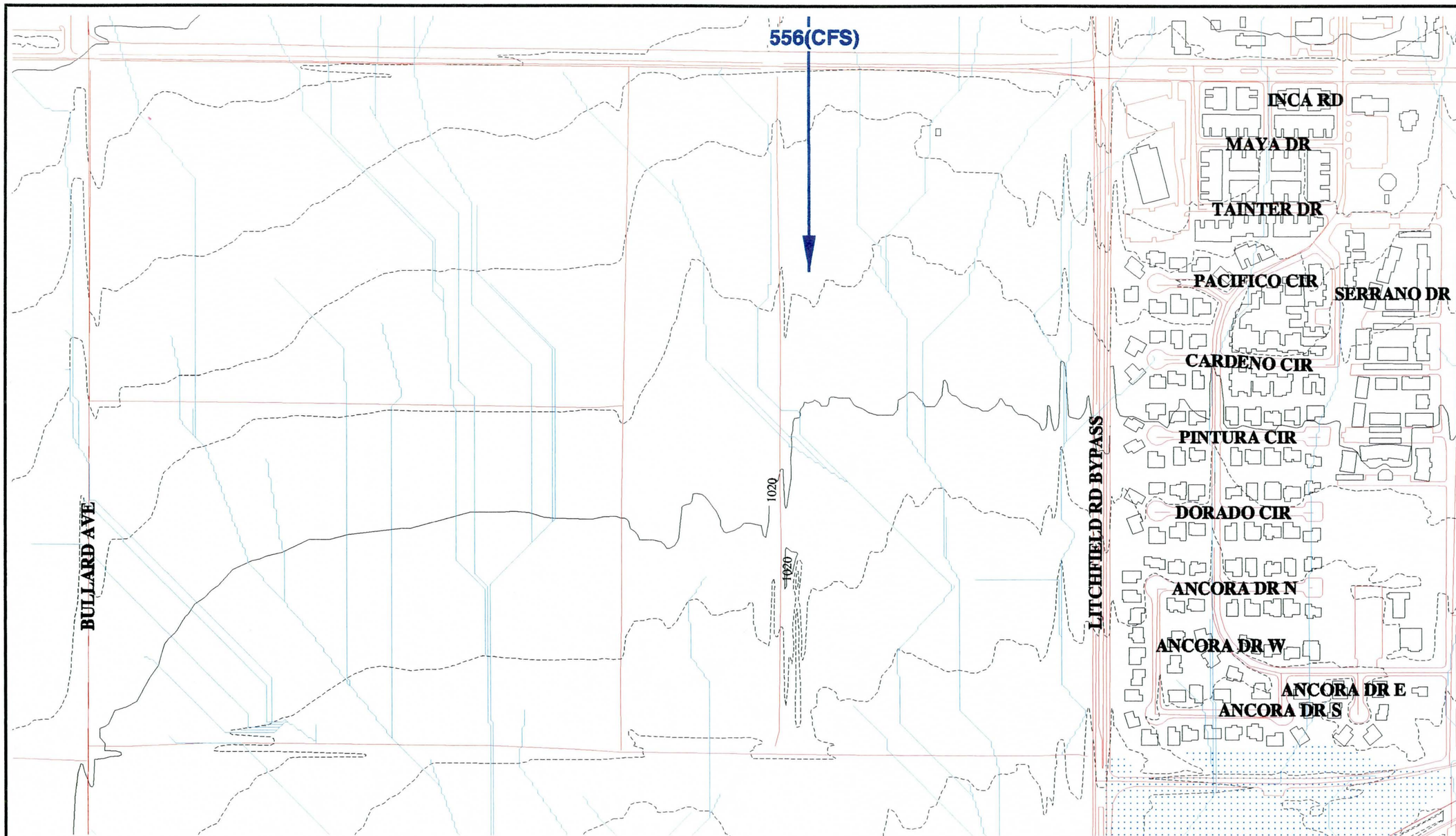

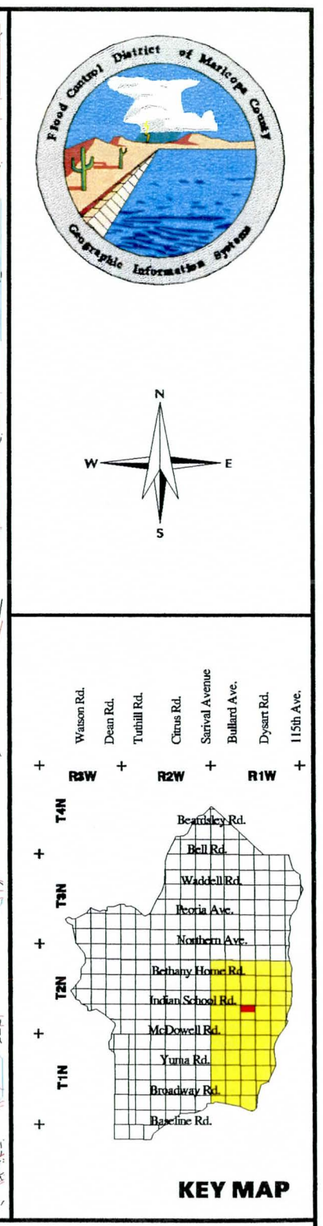



GRAPHIC SCALE

LEGEND

- FLOODPLAINS
- BUILDING FOOTPRINTS
- EXISTING ROADS
- FLOW DIRECTION
- CONCENTRATION POINTS
- DRAINAGE PATH

White Tanks / Agua Fria

Area Drainage Master Study

Book 4

North 1/2 of Section 28, Range 1 West, Township 2 North

EXISTING DRAINAGE CONDITIONS

Flood Control District of Maricopa County
2801 West Durango
Phoenix, Arizona 85009
Telephone: 602/506-1501
Fax: 602/506-4601

Figure	Date	Contour Interval	Scale
39	November 1996	2 Feet	1" = 400'

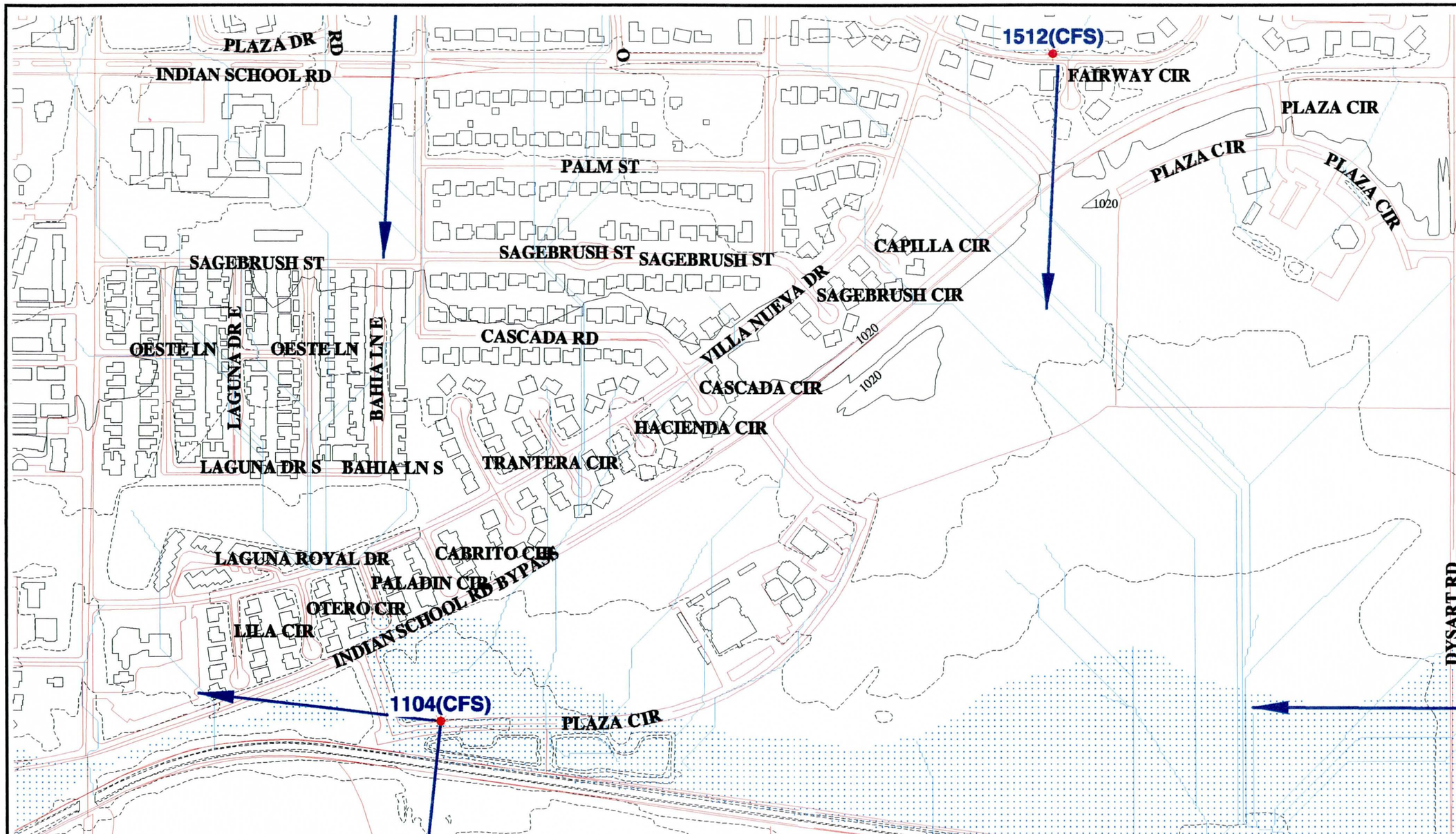

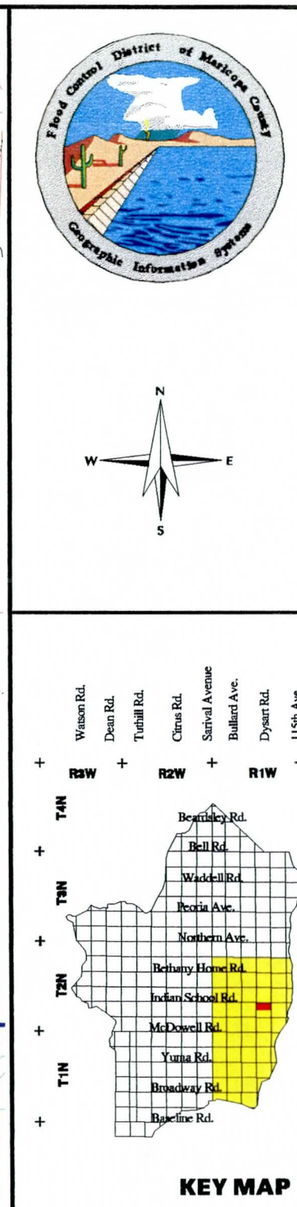

0ft 1000ft
0m 100m 200m 300m

GRAPHIC SCALE

LEGEND

- FLOODPLAINS
- BUILDING FOOTPRINTS
- EXISTING ROADS
- FLOW DIRECTION
- CONCENTRATION POINTS
- DRAINAGE PATH

White Tanks / Agua Fria

Area Drainage Master Study

Book 4

North 1/2 of Section 27, Range 1 West, Township 2 North

EXISTING DRAINAGE CONDITIONS

Flood Control District of Maricopa County
2801 West Durango
Phoenix, Arizona 85009
Telephone: 602/506-1501
Fax: 602/506-4601

Figure	Date	Contour Interval	Scale
40	November 1996	2 Feet	1" = 400'

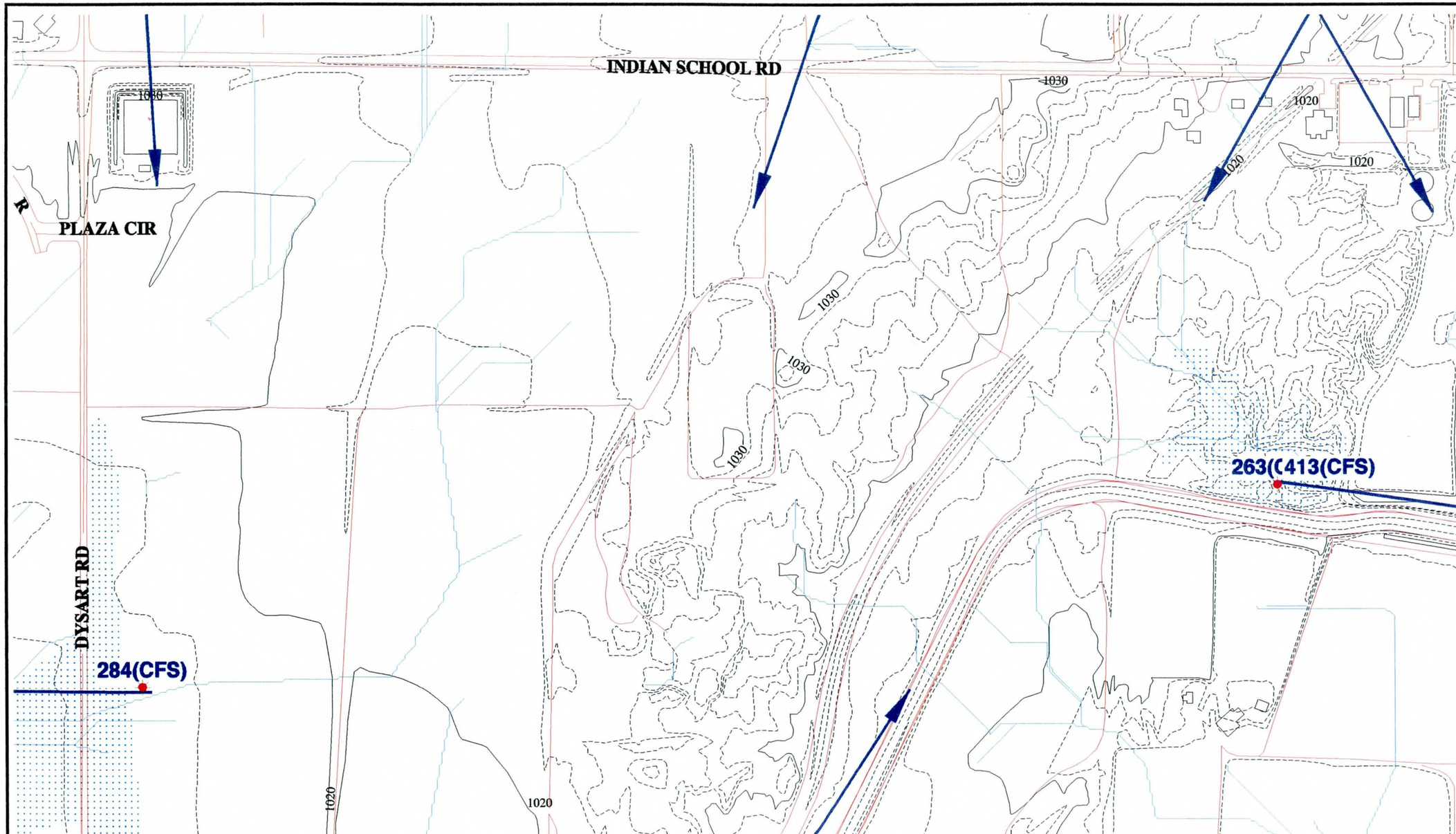

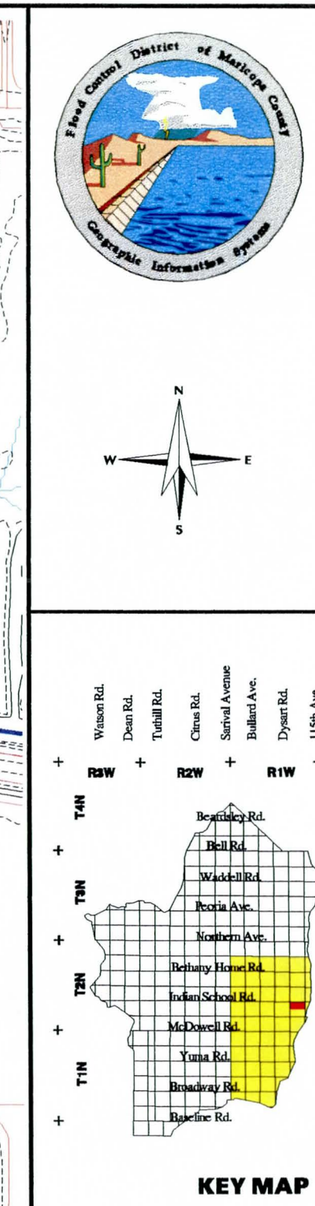

0ft 1000ft
0m 100m 200m 300m

GRAPHIC SCALE

LEGEND

- FLOODPLAINS
- BUILDING FOOTPRINTS
- EXISTING ROADS
- FLOW DIRECTION
- CONCENTRATION POINTS
- DRAINAGE PATH

White Tanks / Agua Fria

Area Drainage Master Study

Book 4

North 1/2 of Section 26, Range 1 West, Township 2 North

EXISTING DRAINAGE CONDITIONS

Flood Control District of Maricopa County
2801 West Durango
Phoenix, Arizona 85009
Telephone: 602/506-1501
Fax: 602/506-4601

Figure	Date	Contour Interval	Scale
41	November 1996	2 Feet	1" = 400'

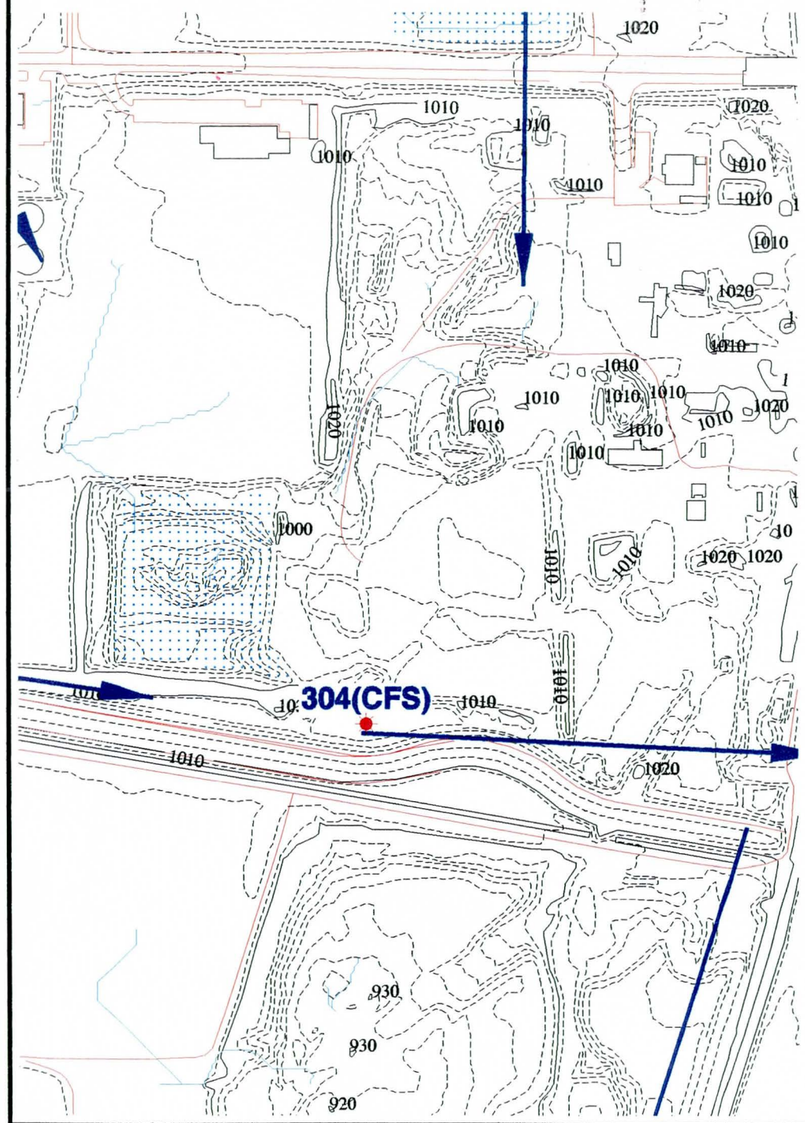

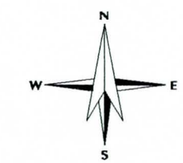

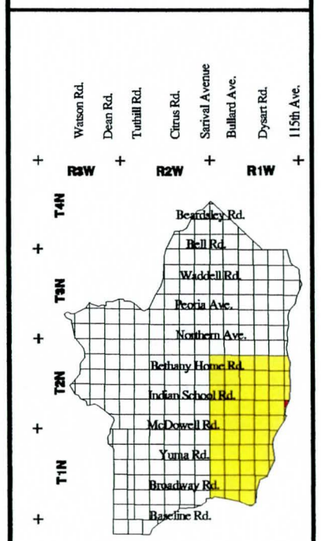

KEY MAP

0ft 1000ft
0m 100m 200m 300m

GRAPHIC SCALE

LEGEND

- FLOODPLAINS
- BUILDING FOOTPRINTS
- EXISTING ROADS
- FLOW DIRECTION
- CONCENTRATION POINTS
- DRAINAGE PATH

White Tanks / Agua Fria

Area Drainage Master Study

Book 4

North 1/2 of Section 25, Range 1 West, Township 2 North

EXISTING DRAINAGE CONDITIONS

Flood Control District of Maricopa County

2801 West Durango
Phoenix, Arizona 85009
Telephone: 602/506-1501
Fax: 602/506-4601

Figure	Date	Contour Interval	Scale
42	November 1996	2 Feet	1" = 400'

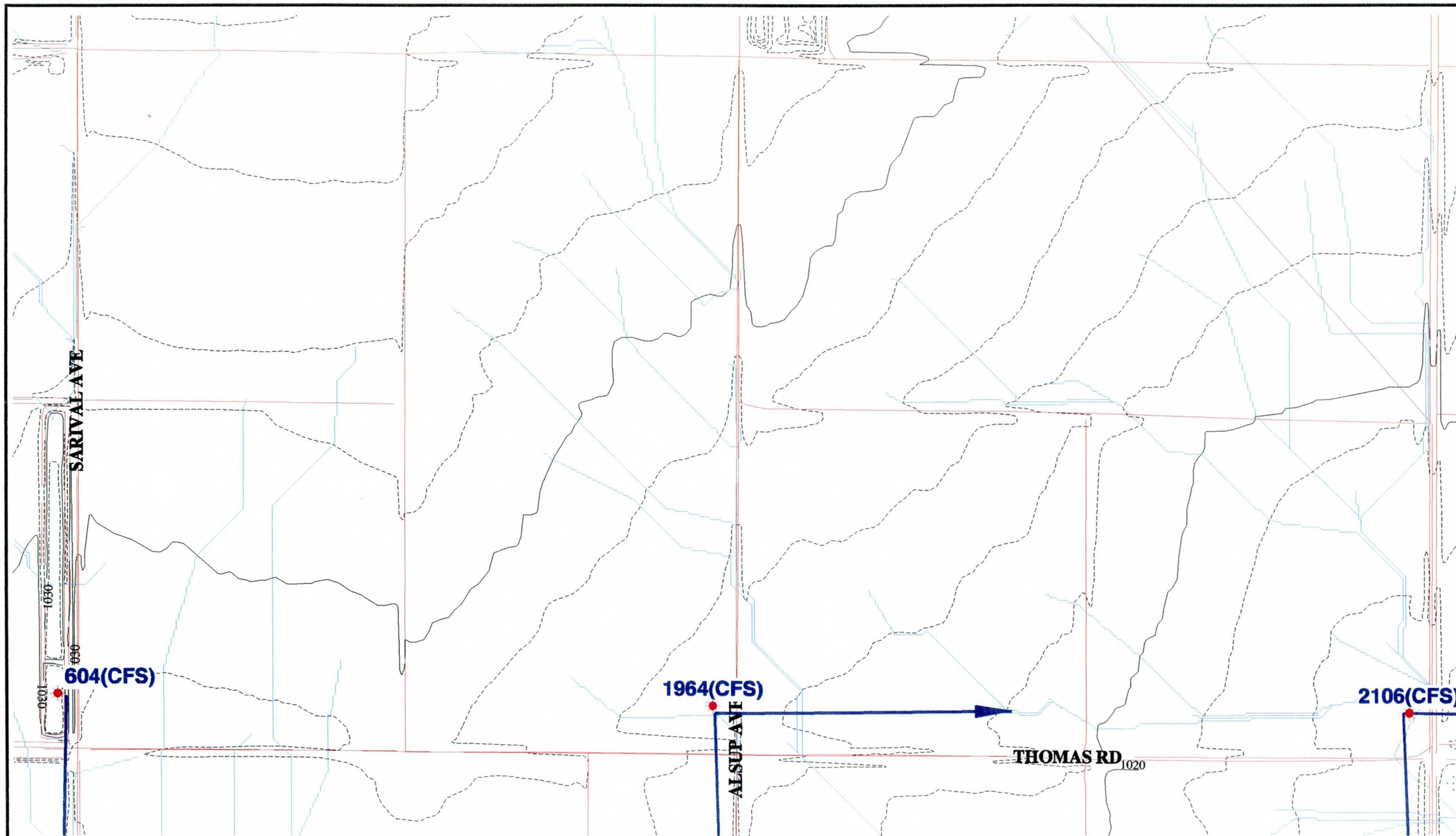

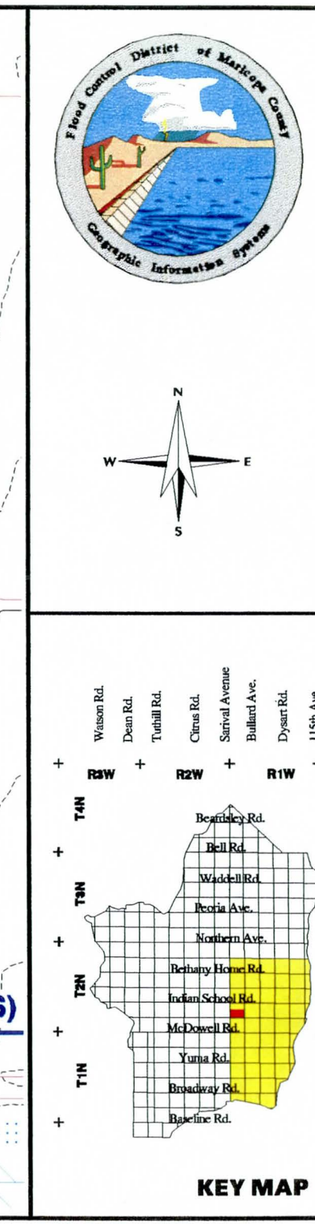

0ft 1000ft
0m 100m 200m 300m

GRAPHIC SCALE

LEGEND

- FLOODPLAINS
- BUILDING FOOTPRINTS
- EXISTING ROADS
- FLOW DIRECTION
- CONCENTRATION POINTS
- DRAINAGE PATH

White Tanks / Agua Fria

Area Drainage Master Study

Book 4

South 1/2 of Section 30, Range 1 West, Township 2 North

EXISTING DRAINAGE CONDITIONS

Flood Control District of Maricopa County

2801 West Durango
Phoenix, Arizona 85009
Telephone: 602/506-1501
Fax: 602/506-4601

Figure	Date	Contour Interval	Scale
43	November 1996	2 Feet	1" = 400'

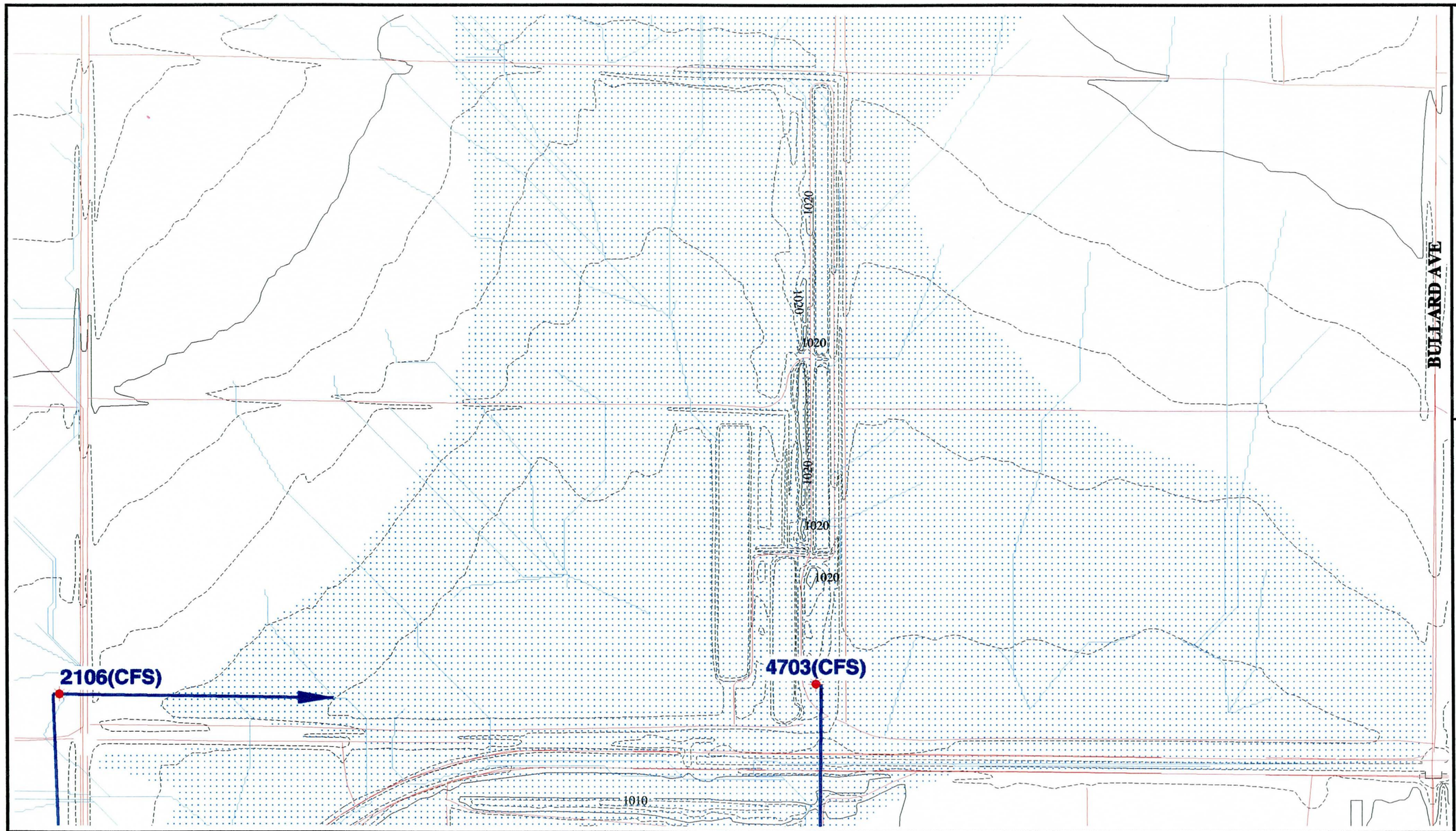

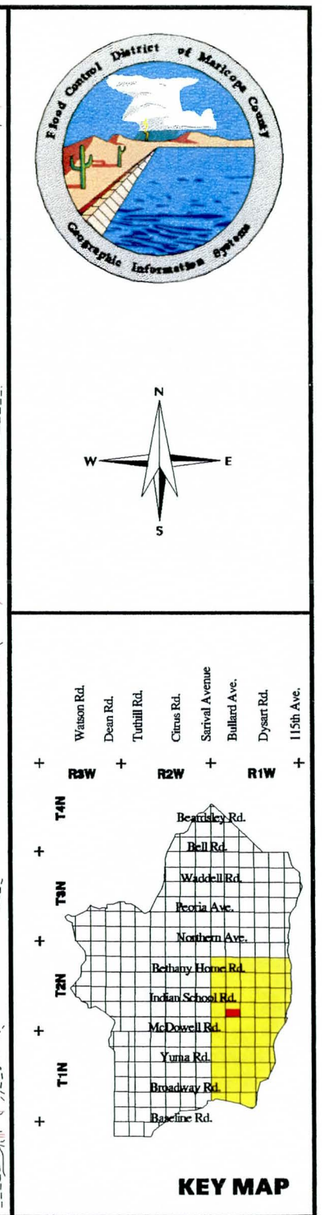

0ft 1000ft
0m 100m 200m 300m

GRAPHIC SCALE

LEGEND

- FLOODPLAINS
- BUILDING FOOTPRINTS
- EXISTING ROADS
- FLOW DIRECTION
- CONCENTRATION POINTS
- DRAINAGE PATH

White Tanks / Agua Fria

Area Drainage Master Study

Book 4

South 1/2 of Section 29, Range 1 West, Township 2 North

EXISTING DRAINAGE CONDITIONS

Flood Control District of Maricopa County

2801 West Durango
Phoenix, Arizona 85009
Telephone: 602/506-1501
Fax: 602/506-4601

Figure	Date	Contour Interval	Scale
44	November 1996	2 Feet	1" = 400'

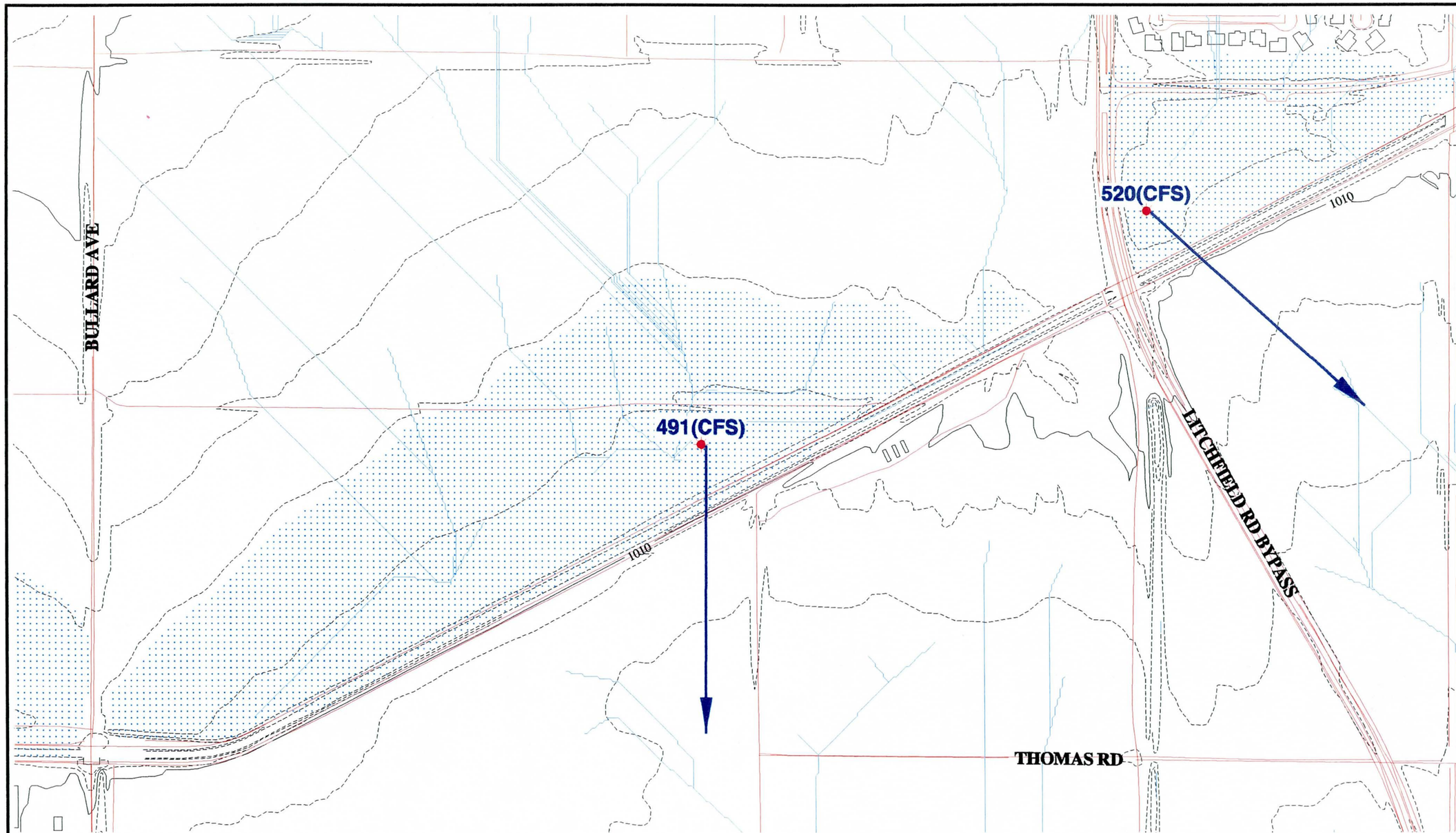

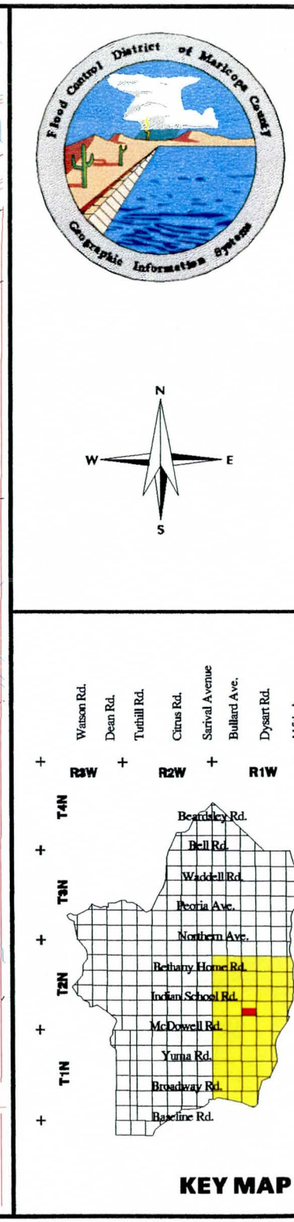

0ft 1000ft
0m 100m 200m 300m

GRAPHIC SCALE

LEGEND

- FLOODPLAINS
- BUILDING FOOTPRINTS
- EXISTING ROADS
- FLOW DIRECTION
- CONCENTRATION POINTS
- DRAINAGE PATH

White Tanks / Agua Fria

Area Drainage Master Study

Book 4

South 1/2 of Section 28, Range 1 West, Township 2 North

EXISTING DRAINAGE CONDITIONS

Flood Control District of Maricopa County
2801 West Durango
Phoenix, Arizona 85009
Telephone: 602/506-1501
Fax: 602/506-4601

Figure	Date	Contour Interval	Scale
45	November 1996	2 Feet	1" = 400'

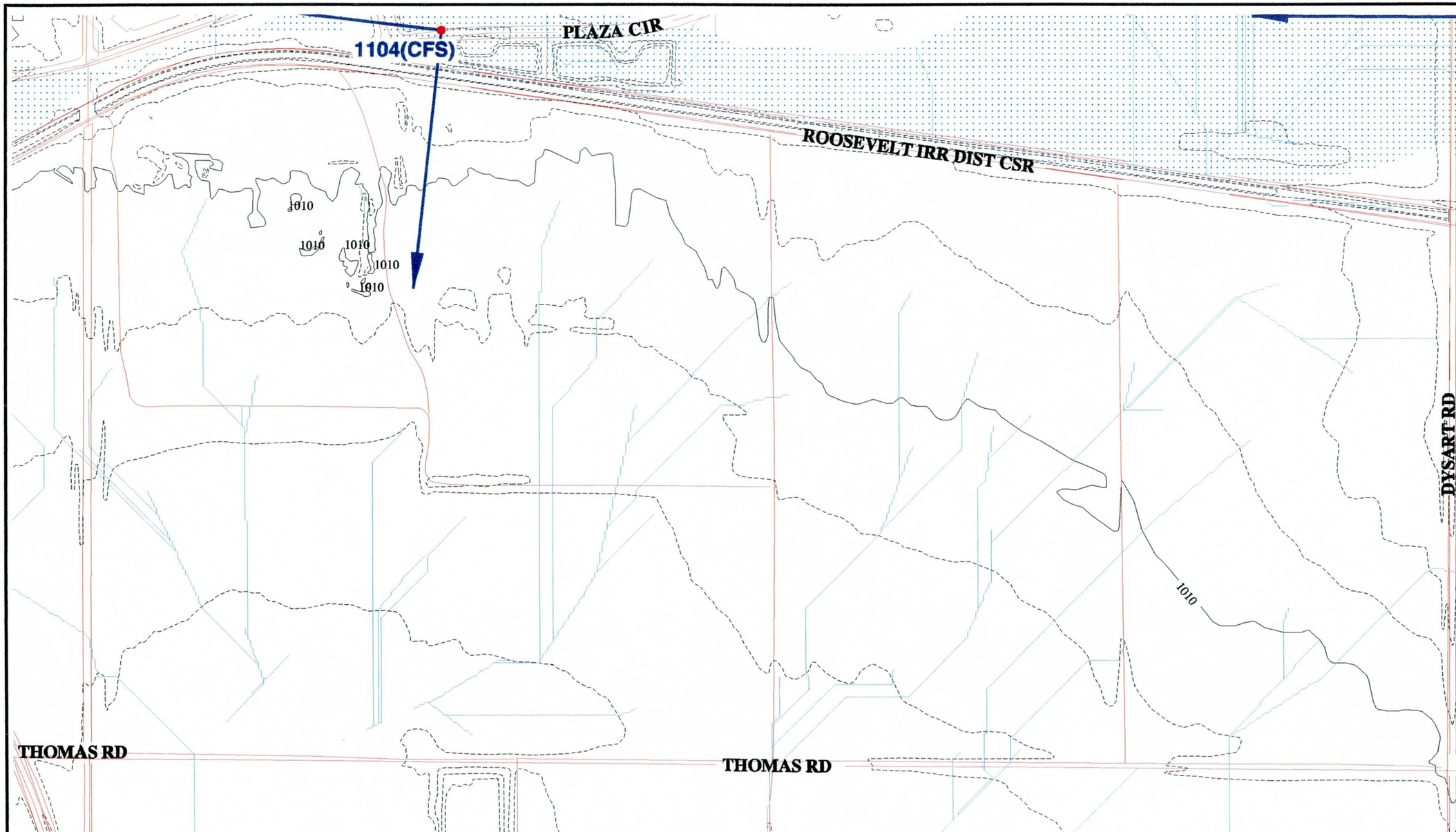

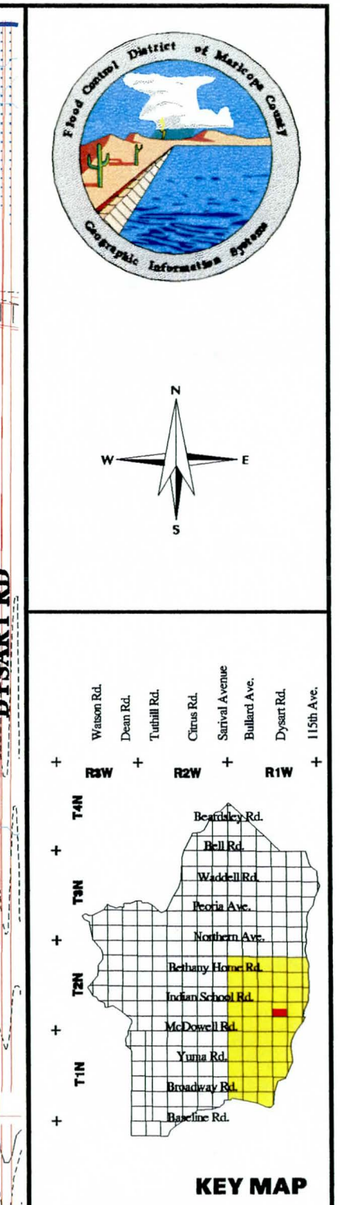

0ft 1000ft
0m 100m 200m 300m

GRAPHIC SCALE

LEGEND

- FLOODPLAINS
- BUILDING FOOTPRINTS
- EXISTING ROADS
- FLOW DIRECTION
- CONCENTRATION POINTS
- DRAINAGE PATH

White Tanks / Agua Fria

Area Drainage Master Study

Book 4

South 1/2 of Section 27, Range 1 West, Township 2 North

EXISTING DRAINAGE CONDITIONS

Flood Control District of Maricopa County
2801 West Durango
Phoenix, Arizona 85009
Telephone: 602/506-1501
Fax: 602/506-4601

Figure	Date	Contour Interval	Scale
46	November 1996	2 Feet	1" = 400'

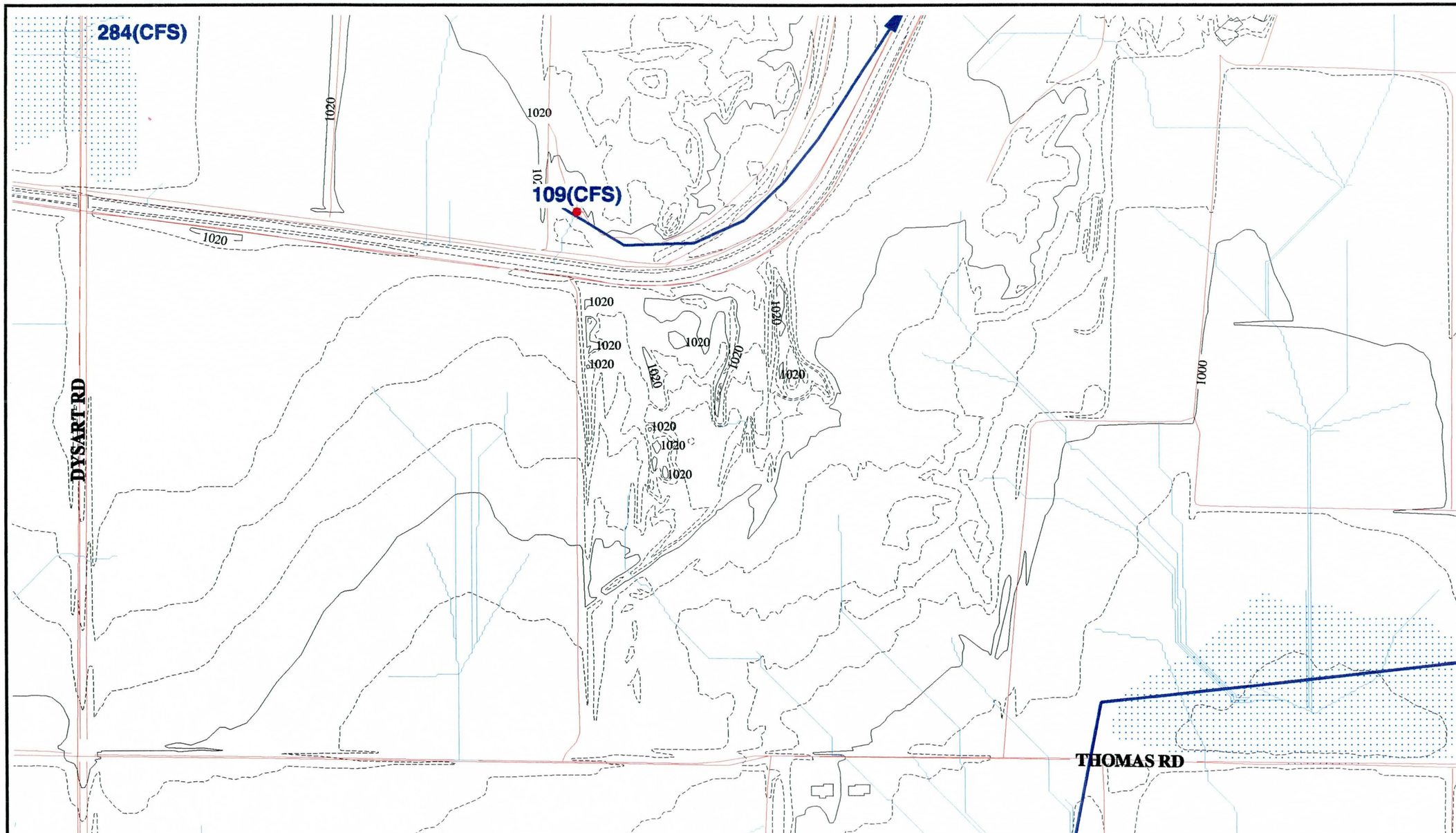

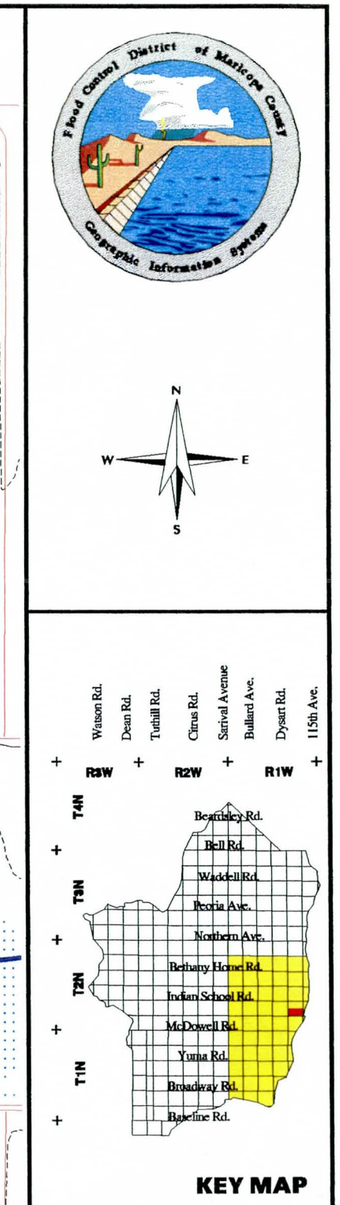

0ft 1000ft
0m 100m 200m 300m

GRAPHIC SCALE

LEGEND

- FLOODPLAINS
- BUILDING FOOTPRINTS
- EXISTING ROADS
- FLOW DIRECTION
- CONCENTRATION POINTS
- DRAINAGE PATH

White Tanks / Agua Fria

Area Drainage Master Study

Book 4

South 1/2 of Section 26, Range 1 West, Township 2 North

EXISTING DRAINAGE CONDITIONS

Flood Control District of Maricopa County
2801 West Durango
Phoenix, Arizona 85009
Telephone: 602/506-1501
Fax: 602/506-4601

Figure	Date	Contour Interval	Scale
47	November 1996	2 Feet	1" = 400'

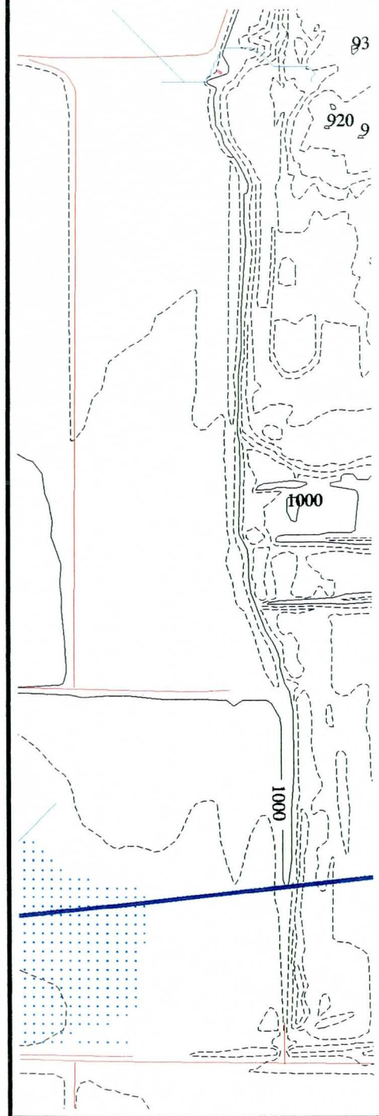

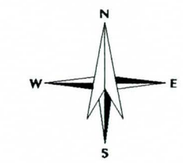

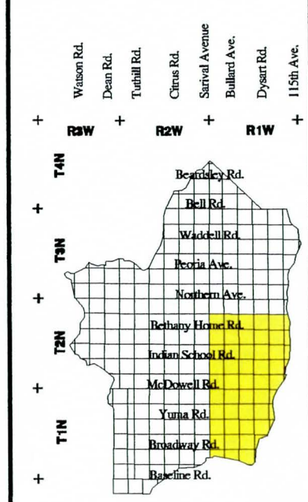

KEY MAP

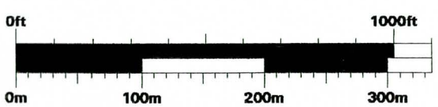

GRAPHIC SCALE

LEGEND

- FLOODPLAINS
- BUILDING FOOTPRINTS
- EXISTING ROADS
- FLOW DIRECTION
- CONCENTRATION POINTS
- DRAINAGE PATH

White Tanks / Agua Fria

Area Drainage Master Study

Book 4

South 1/2 of Section 25, Range 1 West, Township 2 North

EXISTING DRAINAGE CONDITIONS

Flood Control District of Maricopa County

2801 West Durango
Phoenix, Arizona 85009
Telephone: 602/506-1501
Fax: 602/506-4601

Figure	Date	Contour Interval	Scale
48	November 1996	2 Feet	1" = 400'

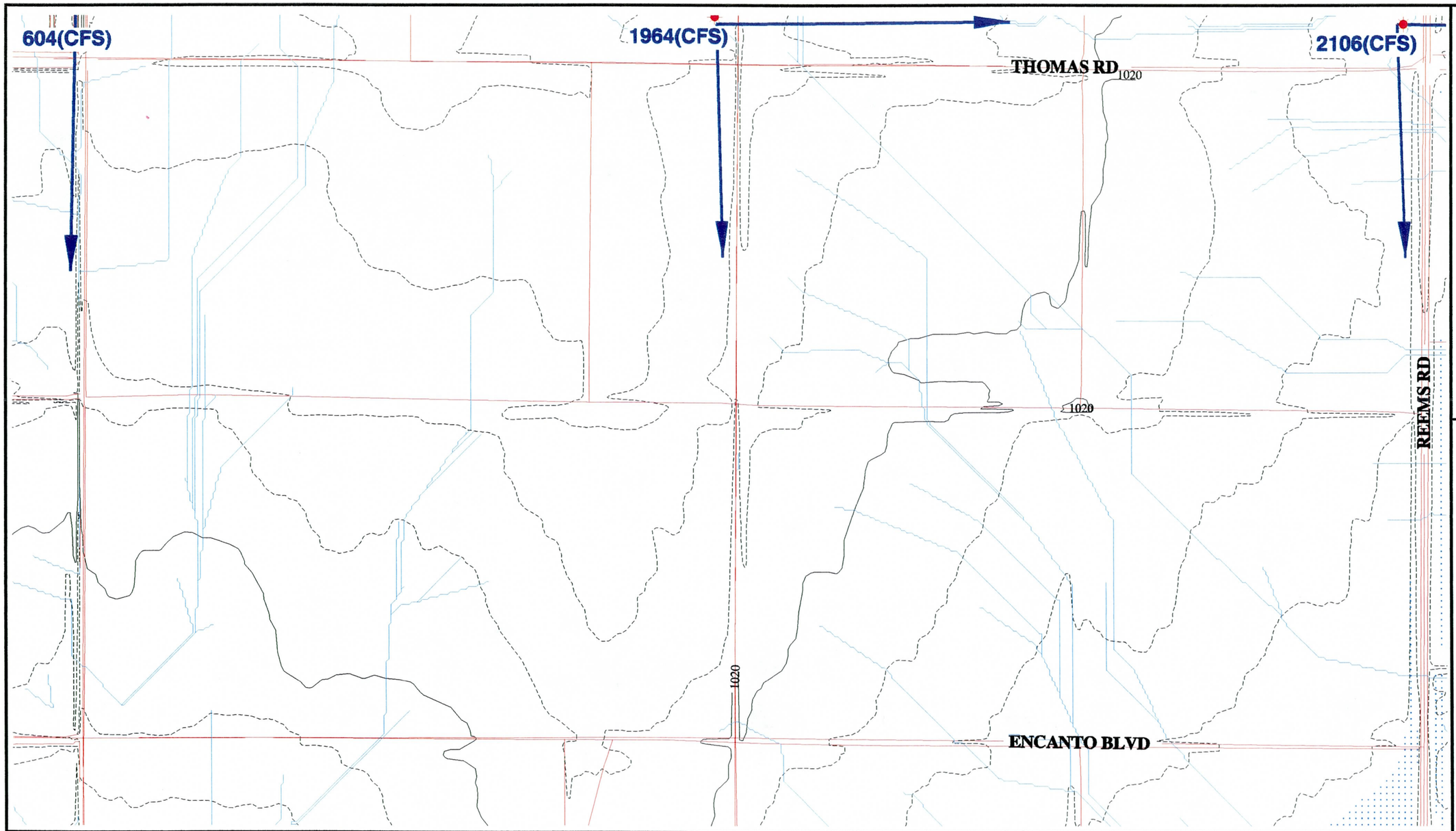

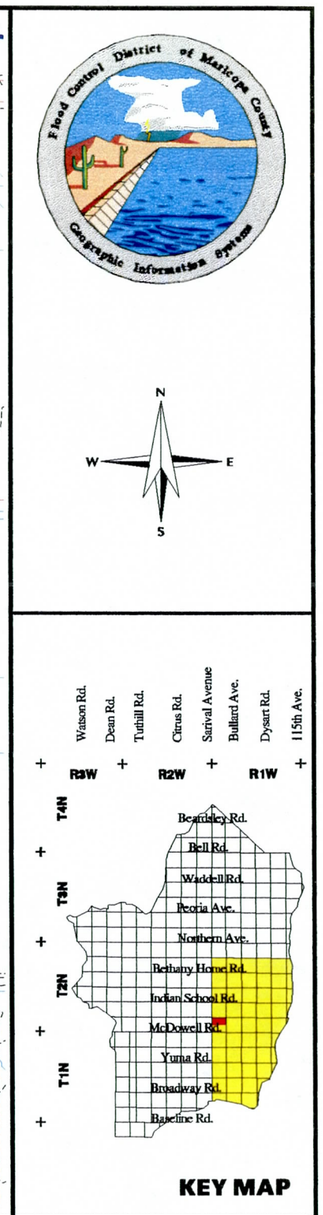

0ft 1000ft
0m 100m 200m 300m

GRAPHIC SCALE

LEGEND

- FLOODPLAINS
- BUILDING FOOTPRINTS
- EXISTING ROADS
- FLOW DIRECTION
- CONCENTRATION POINTS
- DRAINAGE PATH

White Tanks / Agua Fria

Area Drainage Master Study

Book 4

North 1/2 of Section 31, Range 1 West, Township 2 North

EXISTING DRAINAGE CONDITIONS

Flood Control District of Maricopa County
2801 West Durango
Phoenix, Arizona 85009
Telephone: 602/506-1501
Fax: 602/506-4601

Figure	Date	Contour Interval	Scale
49	November 1996	2 Feet	1" = 400'

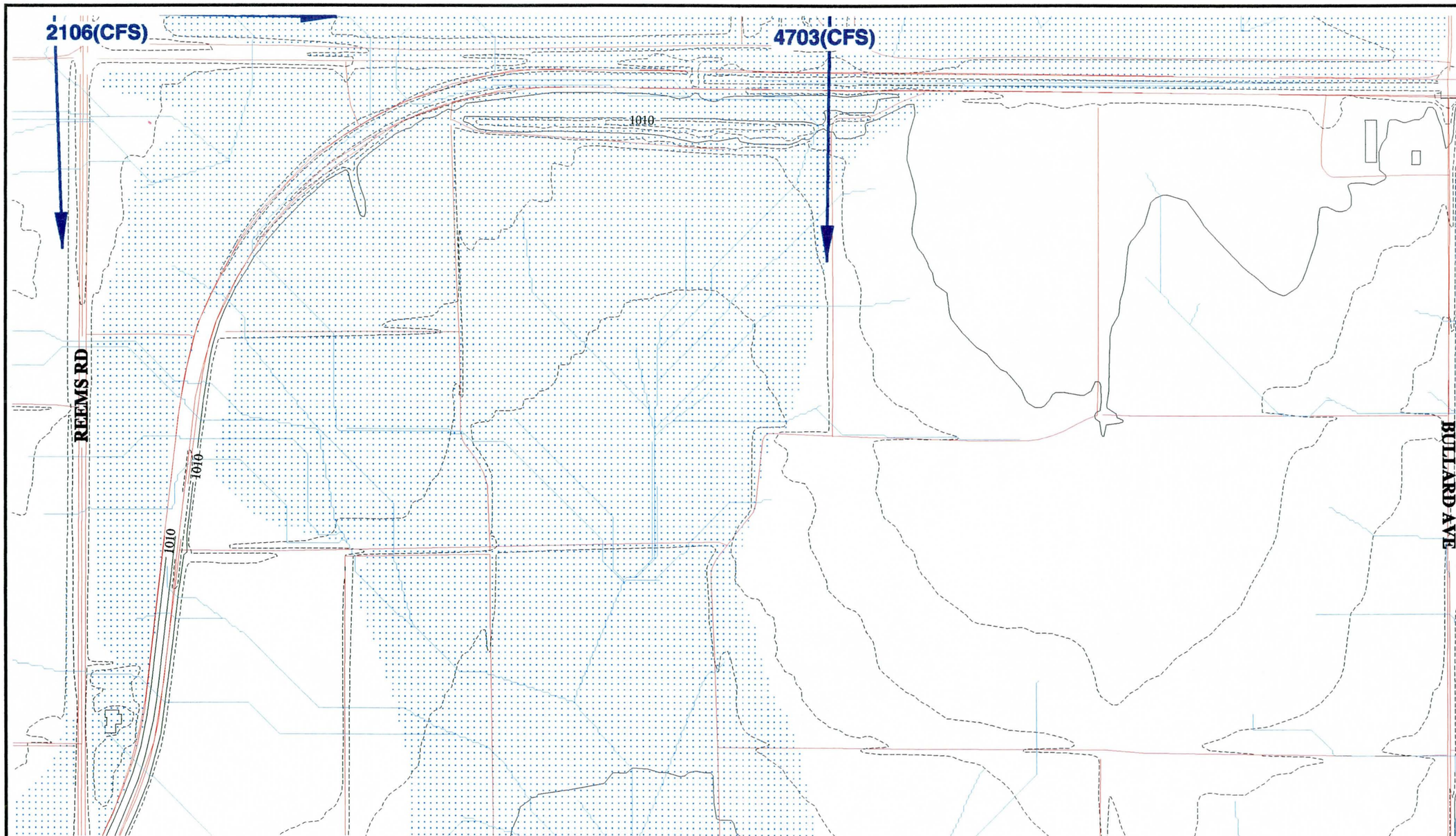

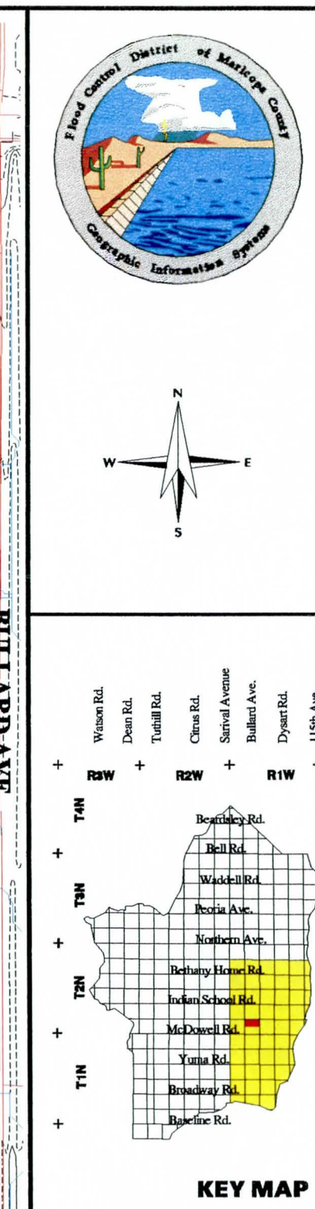

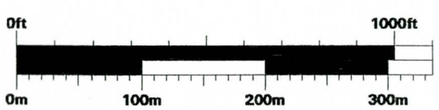

GRAPHIC SCALE

LEGEND

- FLOODPLAINS
- BUILDING FOOTPRINTS
- EXISTING ROADS
- FLOW DIRECTION
- CONCENTRATION POINTS
- DRAINAGE PATH

White Tanks / Agua Fria

Area Drainage Master Study

Book 4

North 1/2 of Section 32, Range 1 West, Township 2 North

EXISTING DRAINAGE CONDITIONS

Flood Control District of Maricopa County

2801 West Durango
Phoenix, Arizona 85009
Telephone: 602/506-1501
Fax: 602/506-4601

Figure	Date	Contour Interval	Scale
50	November 1996	2 Feet	1" = 400'

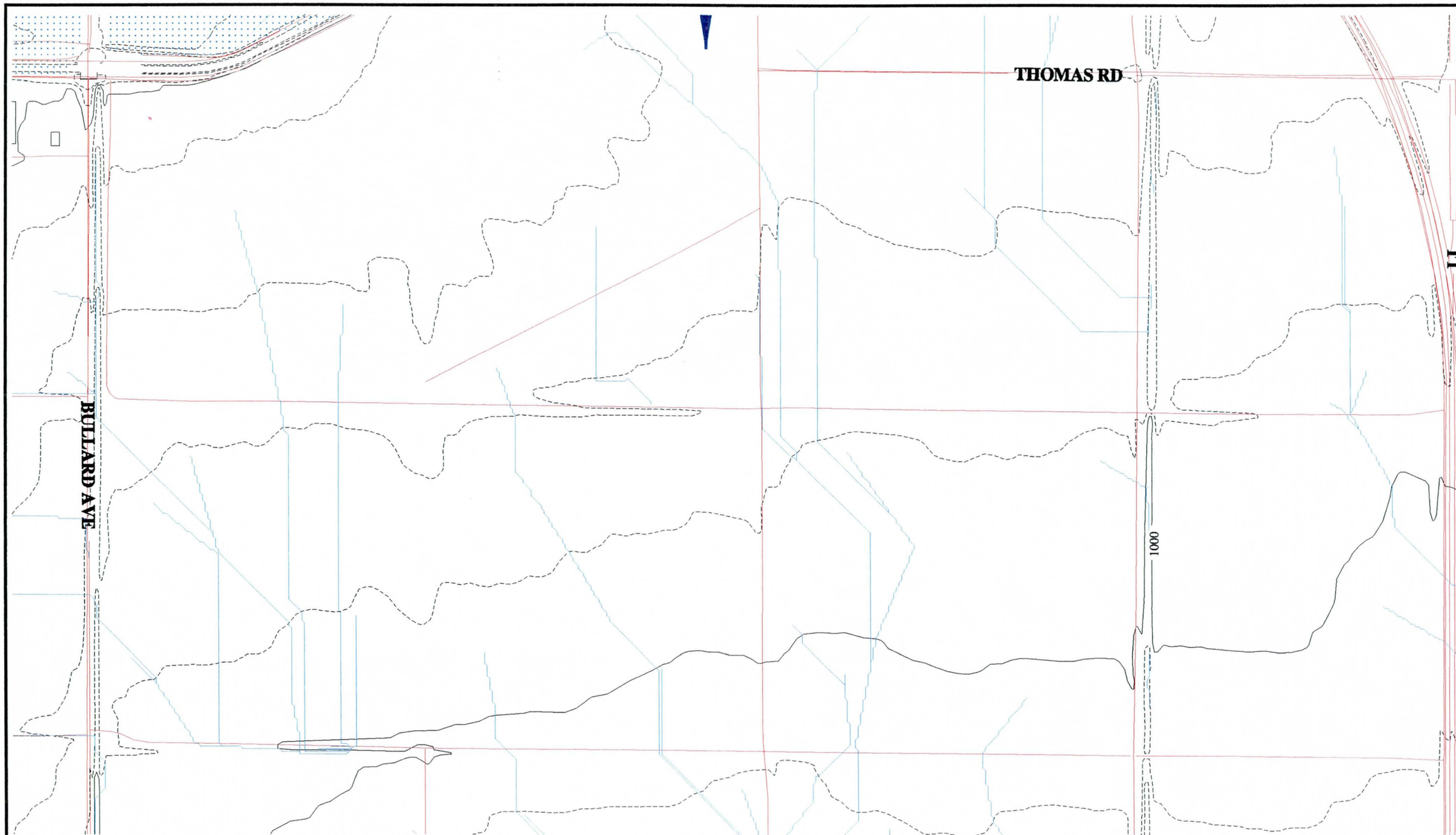

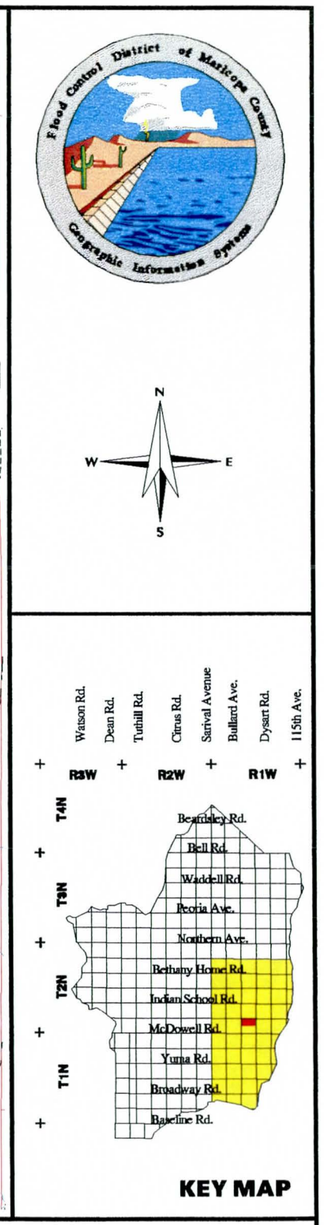

0ft 1000ft
0m 100m 200m 300m

GRAPHIC SCALE

LEGEND

- FLOODPLAINS
- BUILDING FOOTPRINTS
- EXISTING ROADS
- FLOW DIRECTION
- CONCENTRATION POINTS
- DRAINAGE PATH

White Tanks / Agua Fria

Area Drainage Master Study

Book 4

North 1/2 of Section 33, Range 1 West, Township 2 North

EXISTING DRAINAGE CONDITIONS

Flood Control District of Maricopa County

2801 West Durango
Phoenix, Arizona 85009
Telephone: 602/506-1501
Fax: 602/506-4601

Figure	Date	Contour Interval	Scale
51	November 1996	2 Feet	1" = 400'

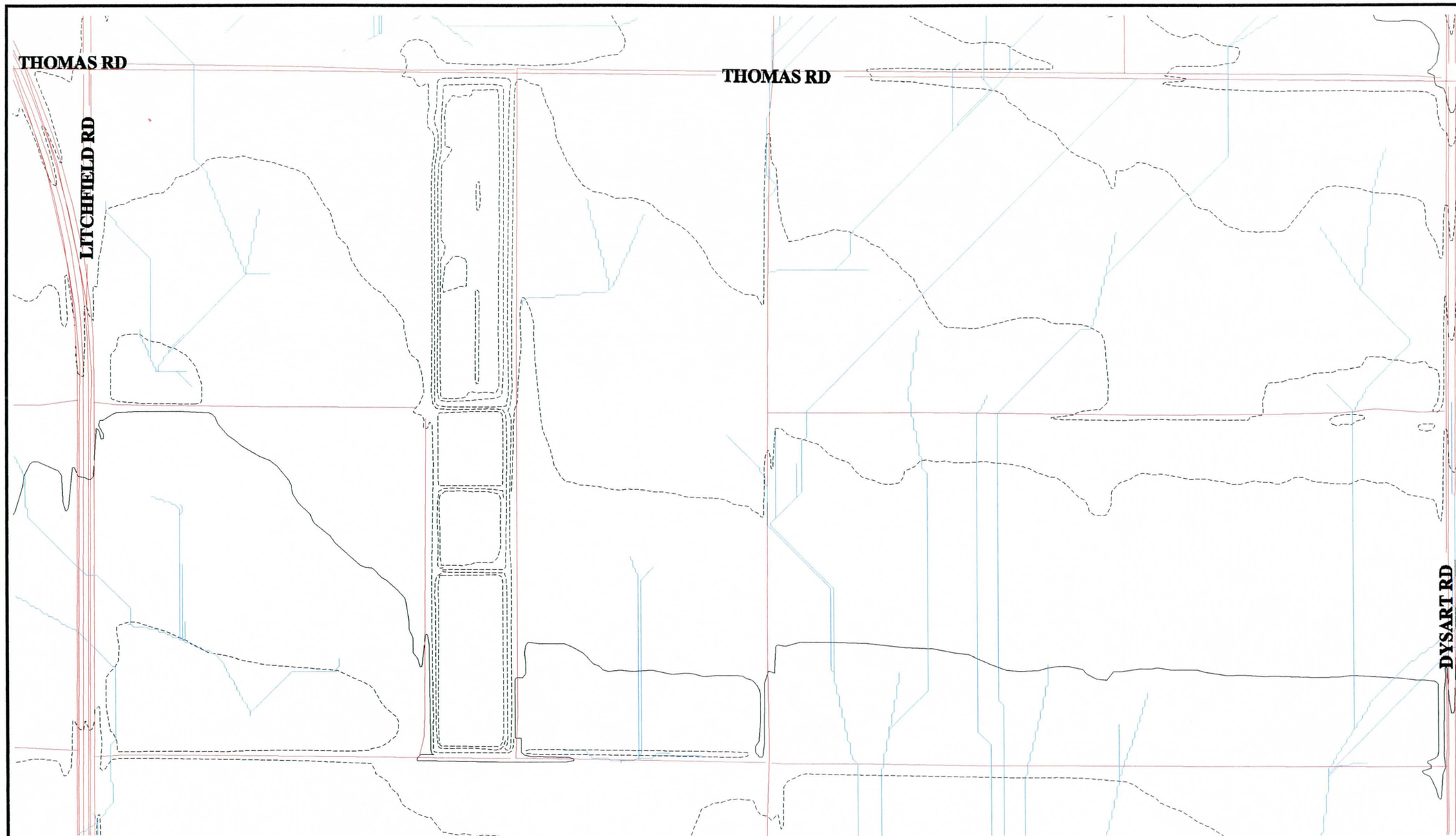

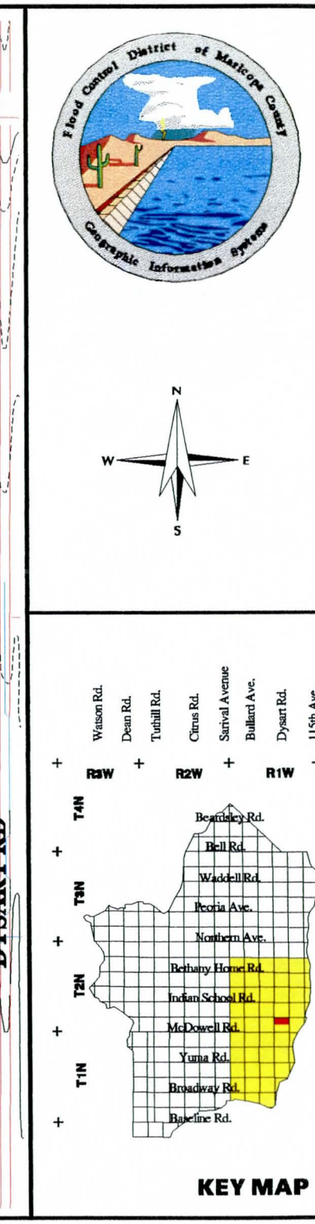

0ft 1000ft
0m 100m 200m 300m

GRAPHIC SCALE

LEGEND

- FLOODPLAINS
- BUILDING FOOTPRINTS
- EXISTING ROADS
- FLOW DIRECTION
- CONCENTRATION POINTS
- DRAINAGE PATH

White Tanks / Agua Fria

Area Drainage Master Study

Book 4

North 1/2 of Section 34, Range 1 West, Township 2 North

EXISTING DRAINAGE CONDITIONS

Flood Control District of Maricopa County

2801 West Durango
Phoenix, Arizona 85009
Telephone: 602/506-1501
Fax: 602/506-4601

Figure	Date	Contour Interval	Scale
52	November 1996	2 Feet	1" = 400'

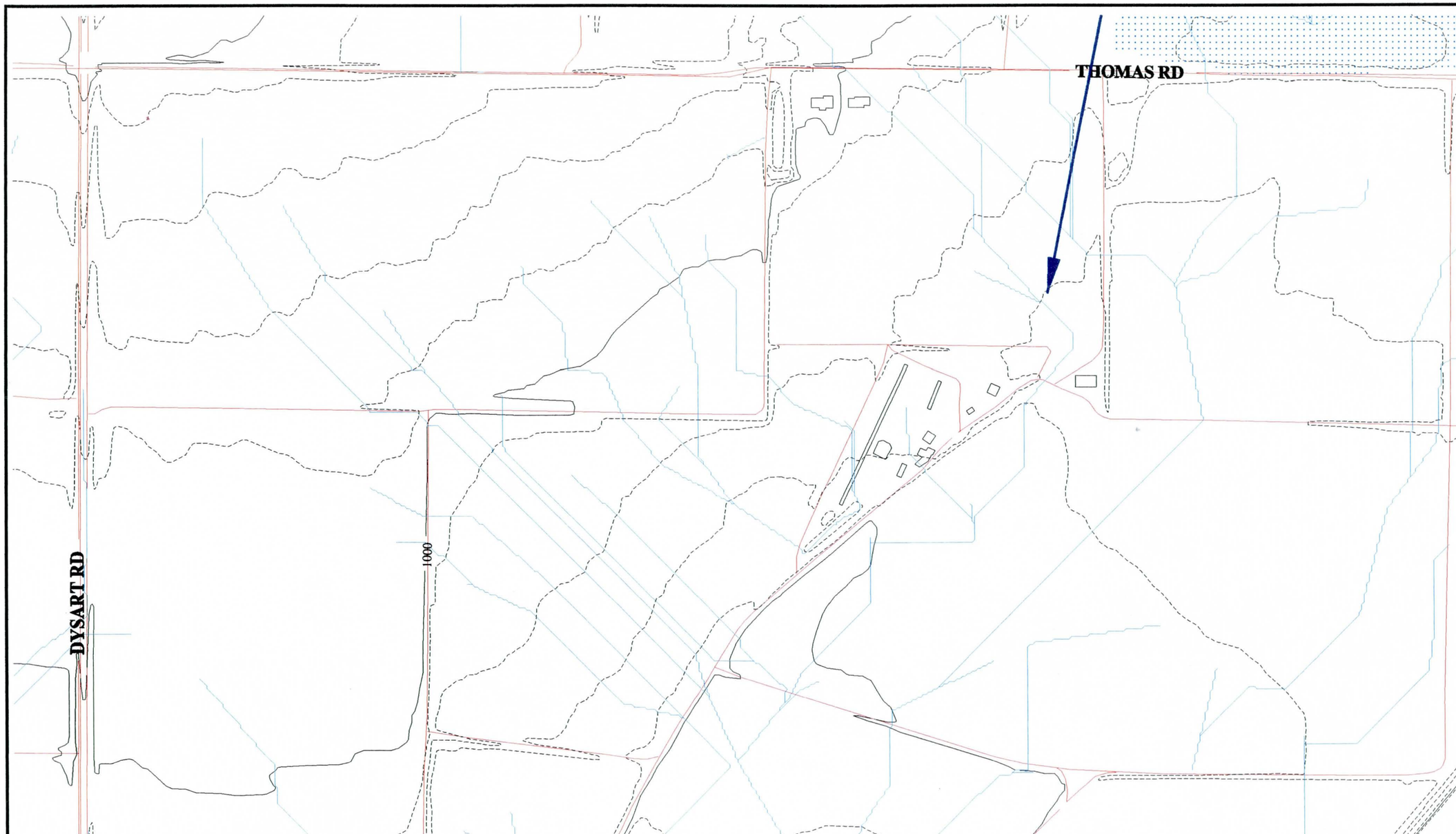

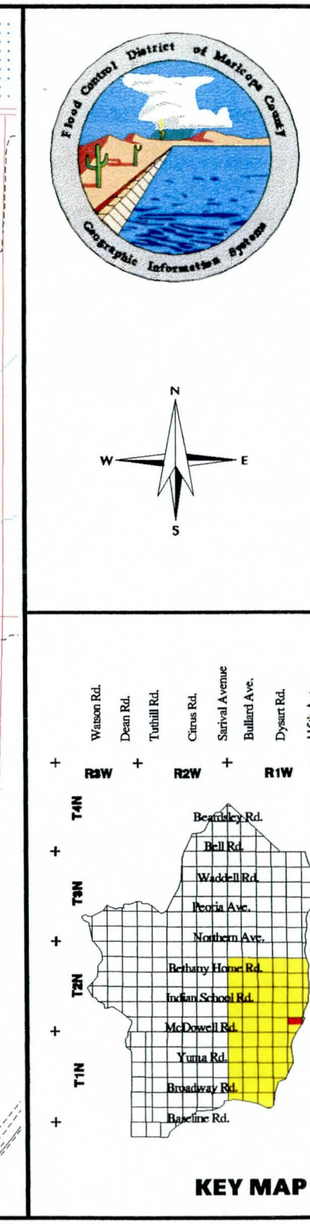

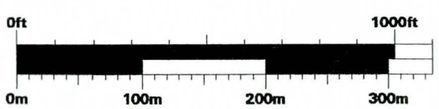

GRAPHIC SCALE

LEGEND

- FLOODPLAINS
- BUILDING FOOTPRINTS
- EXISTING ROADS
- FLOW DIRECTION
- CONCENTRATION POINTS
- DRAINAGE PATH

White Tanks / Agua Fria

Area Drainage Master Study

Book 4

North 1/2 of Section 35, Range 1 West, Township 2 North

EXISTING DRAINAGE CONDITIONS

Flood Control District of Maricopa County

2801 West Durango
Phoenix, Arizona 85009
Telephone: 602/506-1501
Fax: 602/506-4601

Figure	Date	Contour Interval	Scale
53	November 1996	2 Feet	1" = 400'

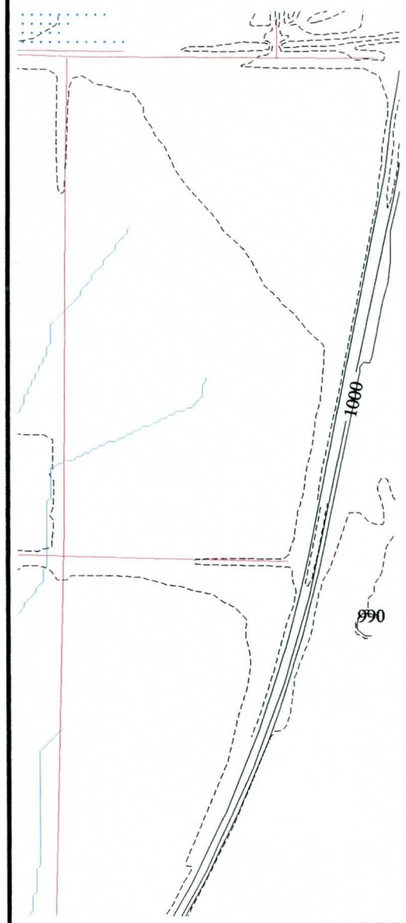

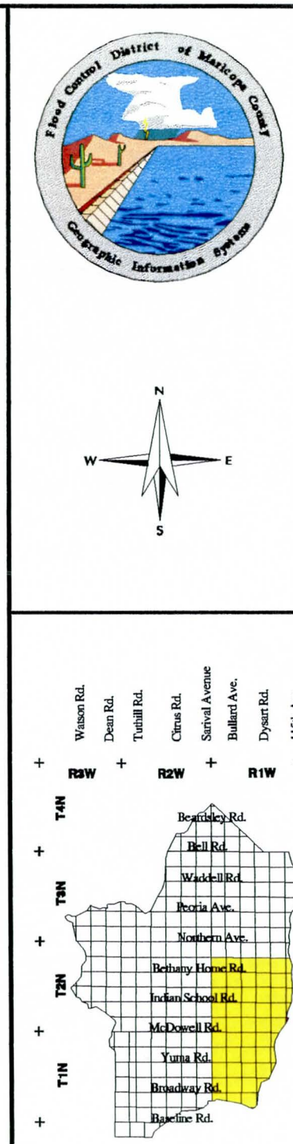

0ft 1000ft
0m 100m 200m 300m

GRAPHIC SCALE

LEGEND

- FLOODPLAINS
- BUILDING FOOTPRINTS
- EXISTING ROADS
- FLOW DIRECTION
- CONCENTRATION POINTS
- DRAINAGE PATH

White Tanks / Agua Fria

Area Drainage Master Study

Book 4

North 1/2 of Section 36, Range 1 West, Township 2 North

EXISTING DRAINAGE CONDITIONS

Flood Control District of Maricopa County
2801 West Durango
Phoenix, Arizona 85009
Telephone: 602/506-1501
Fax: 602/506-4601

Figure	Date	Contour Interval	Scale
54	November 1996	2 Feet	1" = 400'

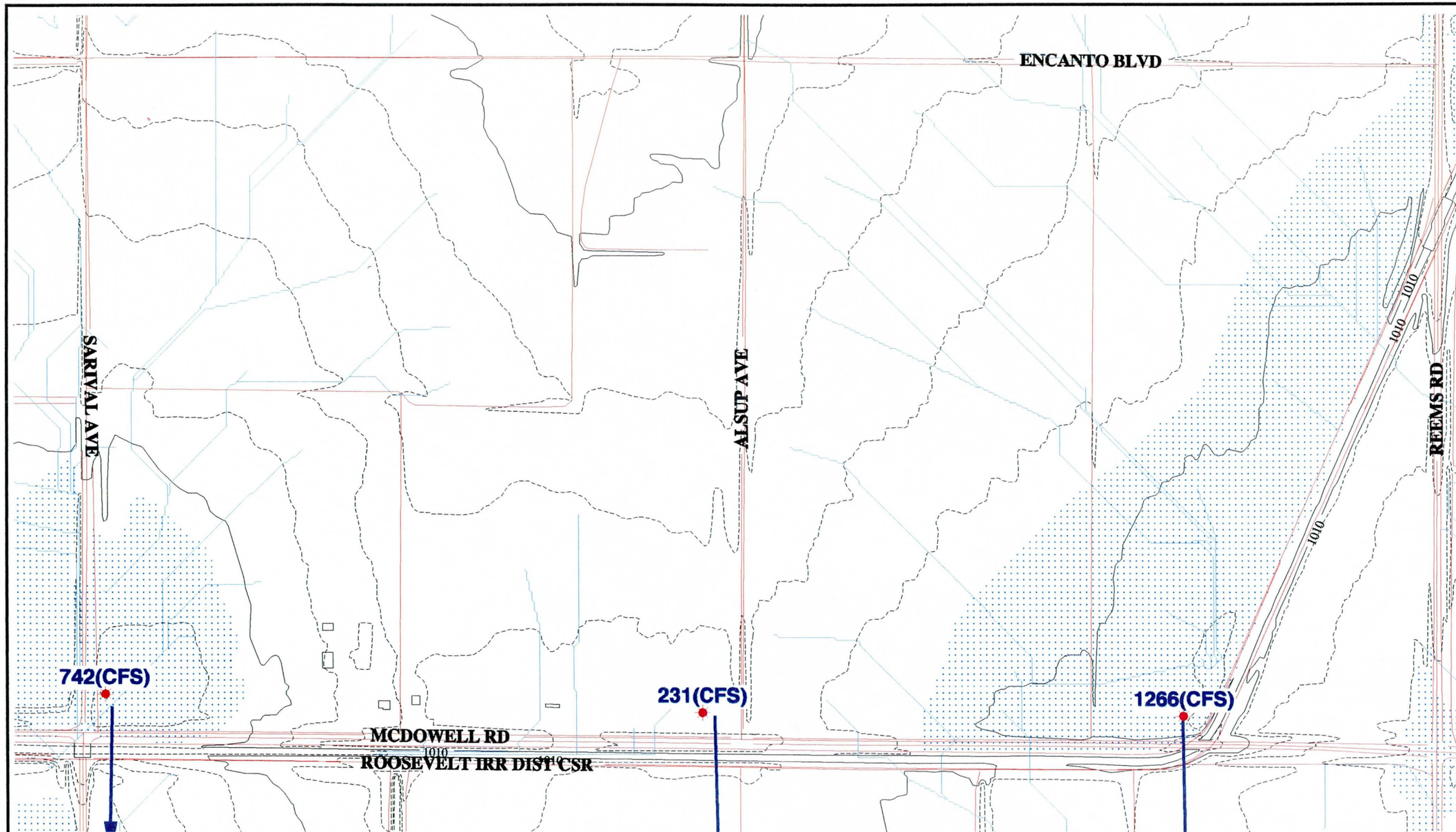

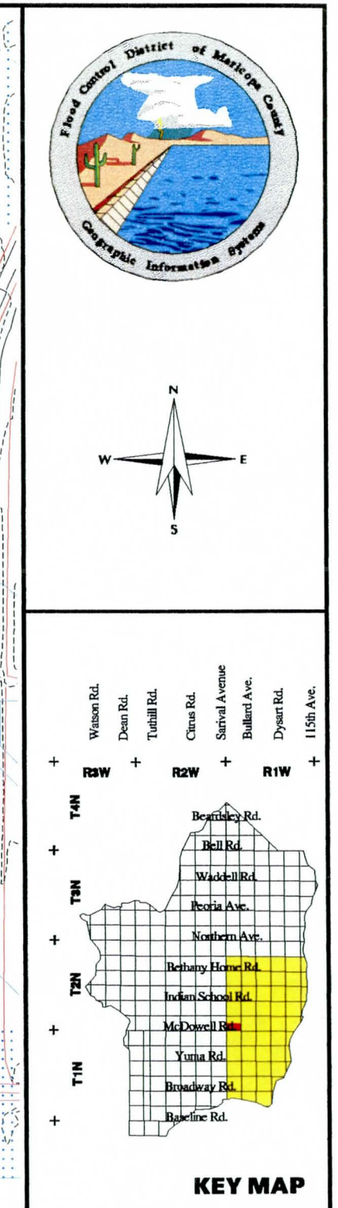

0ft 1000ft
0m 100m 200m 300m

GRAPHIC SCALE

LEGEND

- FLOODPLAINS
- BUILDING FOOTPRINTS
- EXISTING ROADS
- FLOW DIRECTION
- CONCENTRATION POINTS
- DRAINAGE PATH

White Tanks / Agua Fria

Area Drainage Master Study

Book 4

South 1/2 of Section 31, Range 1 West, Township 2 North

EXISTING DRAINAGE CONDITIONS

Flood Control District of Maricopa County

2801 West Durango
Phoenix, Arizona 85009
Telephone: 602/506-1501
Fax: 602/506-4601

Figure	Date	Contour Interval	Scale
55	November 1996	2 Feet	1" = 400'

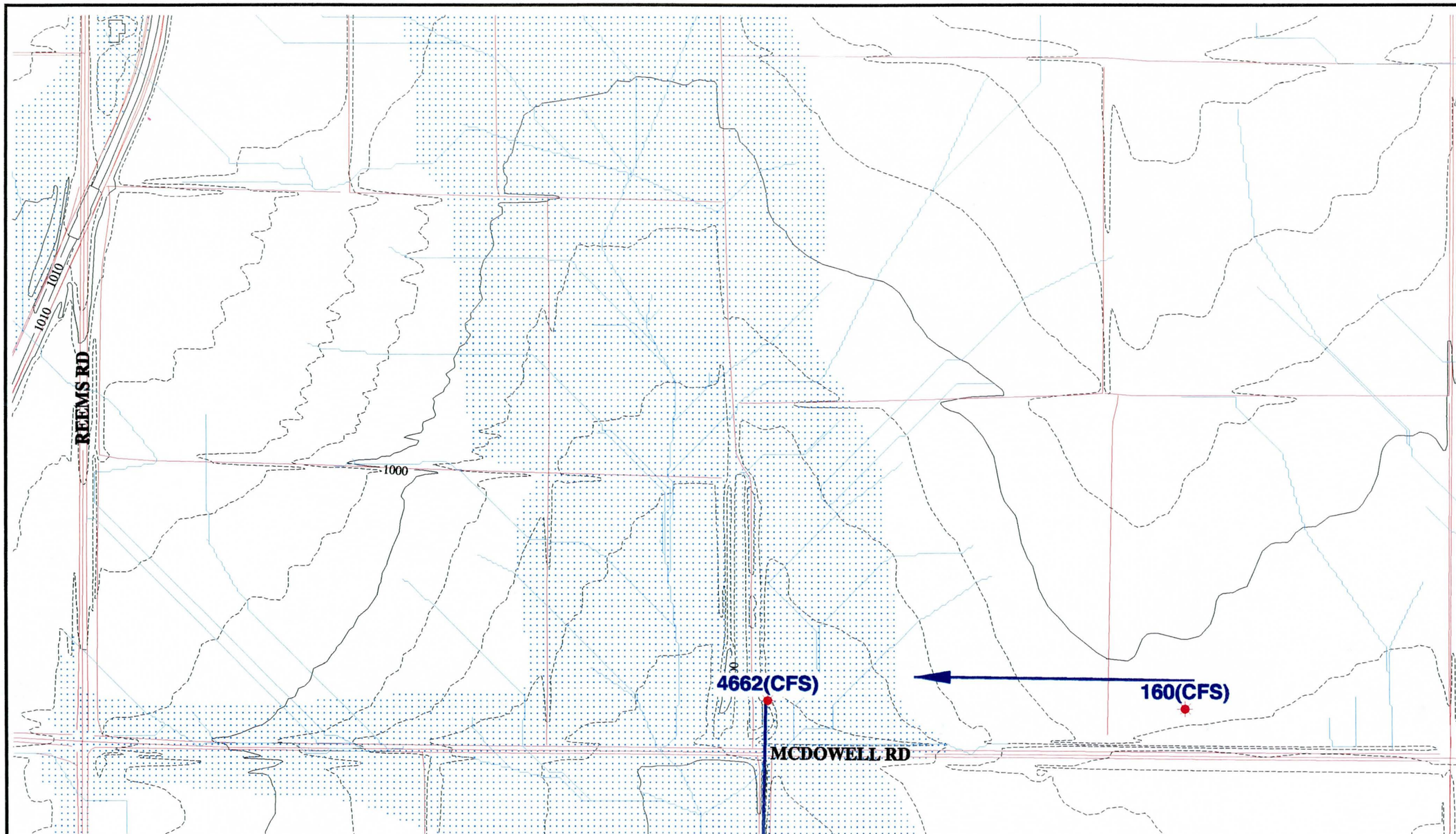

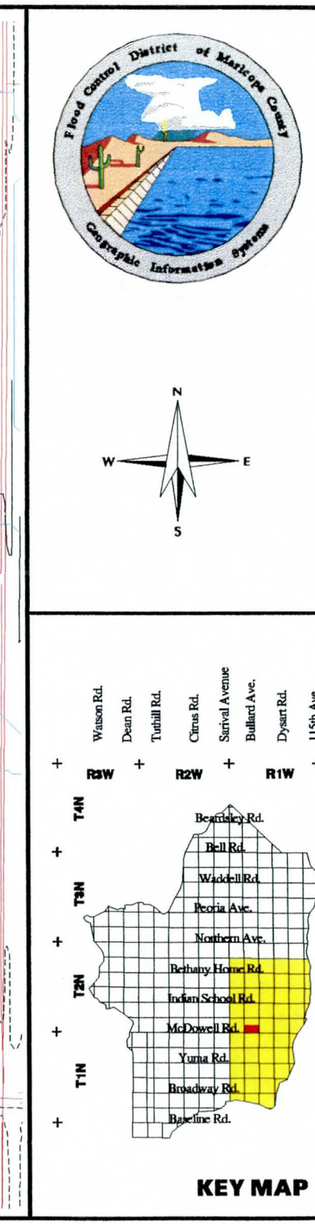

0ft 1000ft
0m 100m 200m 300m

GRAPHIC SCALE

LEGEND

- FLOODPLAINS
- BUILDING FOOTPRINTS
- EXISTING ROADS
- FLOW DIRECTION
- CONCENTRATION POINTS
- DRAINAGE PATH

White Tanks / Agua Fria

Area Drainage Master Study

Book 4

South 1/2 of Section 32, Range 1 West, Township 2 North

EXISTING DRAINAGE CONDITIONS

Flood Control District of Maricopa County

2801 West Durango
Phoenix, Arizona 85009
Telephone: 602/506-1501
Fax: 602/506-4601

Figure	Date	Contour Interval	Scale
56	November 1996	2 Feet	1" = 400'

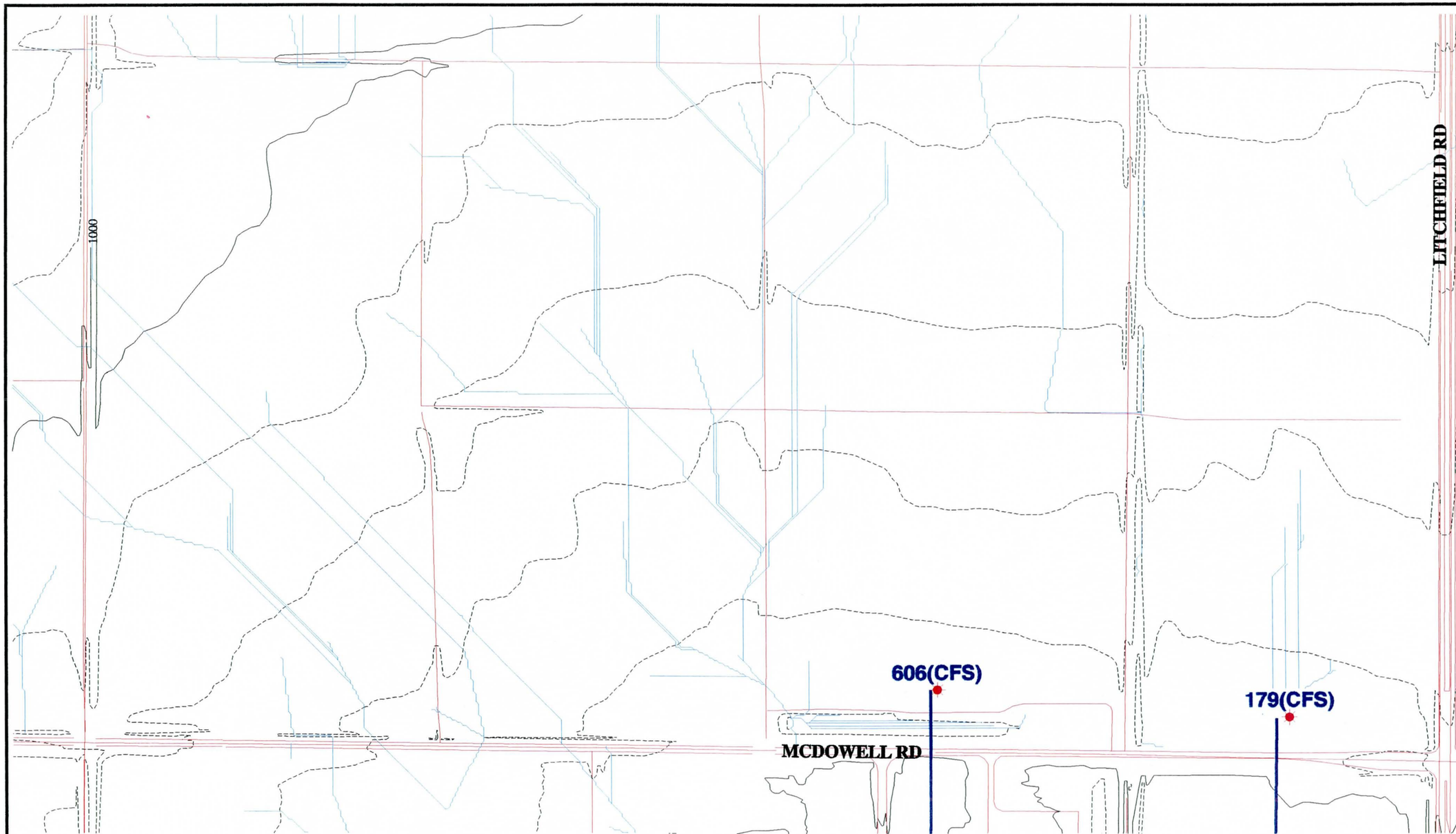

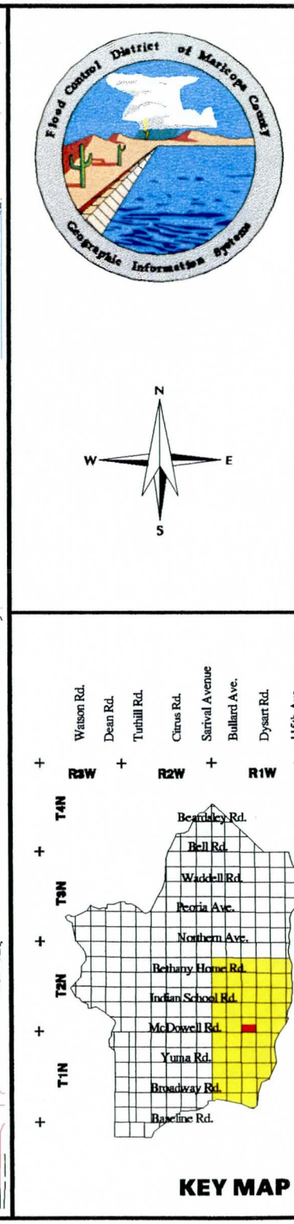

0ft 1000ft

0m 100m 200m 300m

GRAPHIC SCALE

LEGEND

- FLOODPLAINS
- BUILDING FOOTPRINTS
- EXISTING ROADS
- FLOW DIRECTION
- CONCENTRATION POINTS
- DRAINAGE PATH

White Tanks / Agua Fria

Area Drainage Master Study

Book 4

South 1/2 of Section 33, Range 1 West, Township 2 North

EXISTING DRAINAGE CONDITIONS

Flood Control District of Maricopa County

2801 West Durango
Phoenix, Arizona 85009
Telephone: 602/506-1501
Fax: 602/506-4601

Figure	Date	Contour Interval	Scale
57	November 1996	2 Feet	1" = 400'

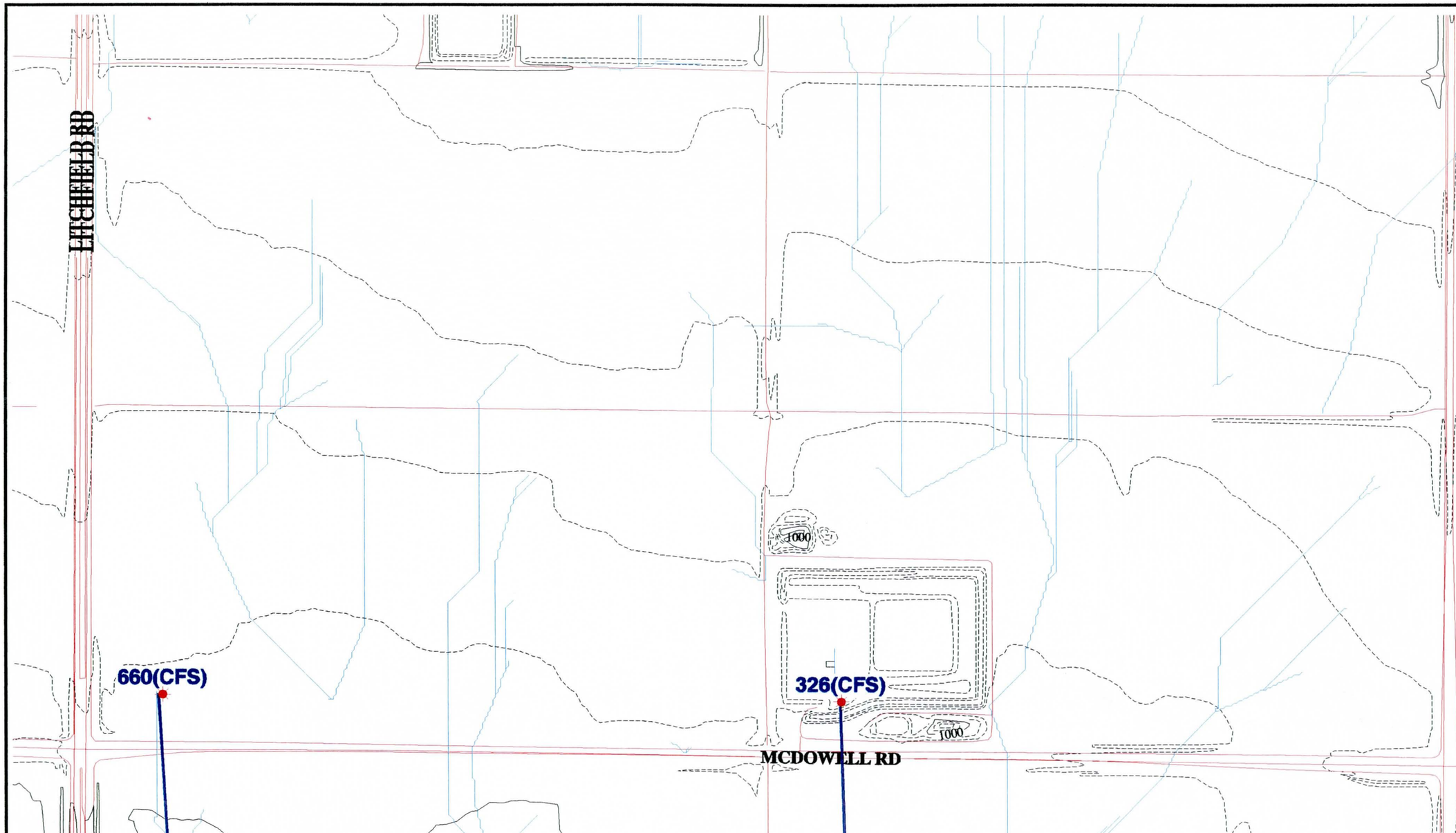

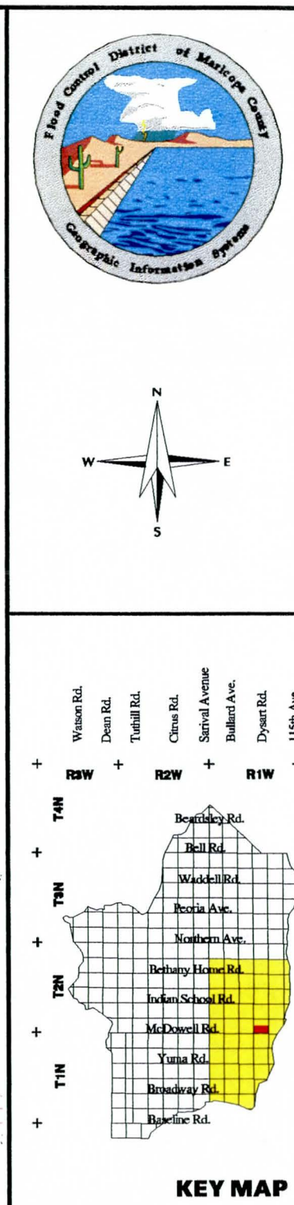

0ft 1000ft
0m 100m 200m 300m

GRAPHIC SCALE

LEGEND

- FLOODPLAINS
- BUILDING FOOTPRINTS
- EXISTING ROADS
- FLOW DIRECTION
- CONCENTRATION POINTS
- DRAINAGE PATH

White Tanks / Agua Fria

Area Drainage Master Study

Book 4

South 1/2 of Section 34, Range 1 West, Township 2 North

EXISTING DRAINAGE CONDITIONS

Flood Control District of Maricopa County

2801 West Durango
Phoenix, Arizona 85009
Telephone: 602/506-1501
Fax: 602/506-4601

Figure	Date	Contour Interval	Scale
58	November 1996	2 Feet	1" = 400'

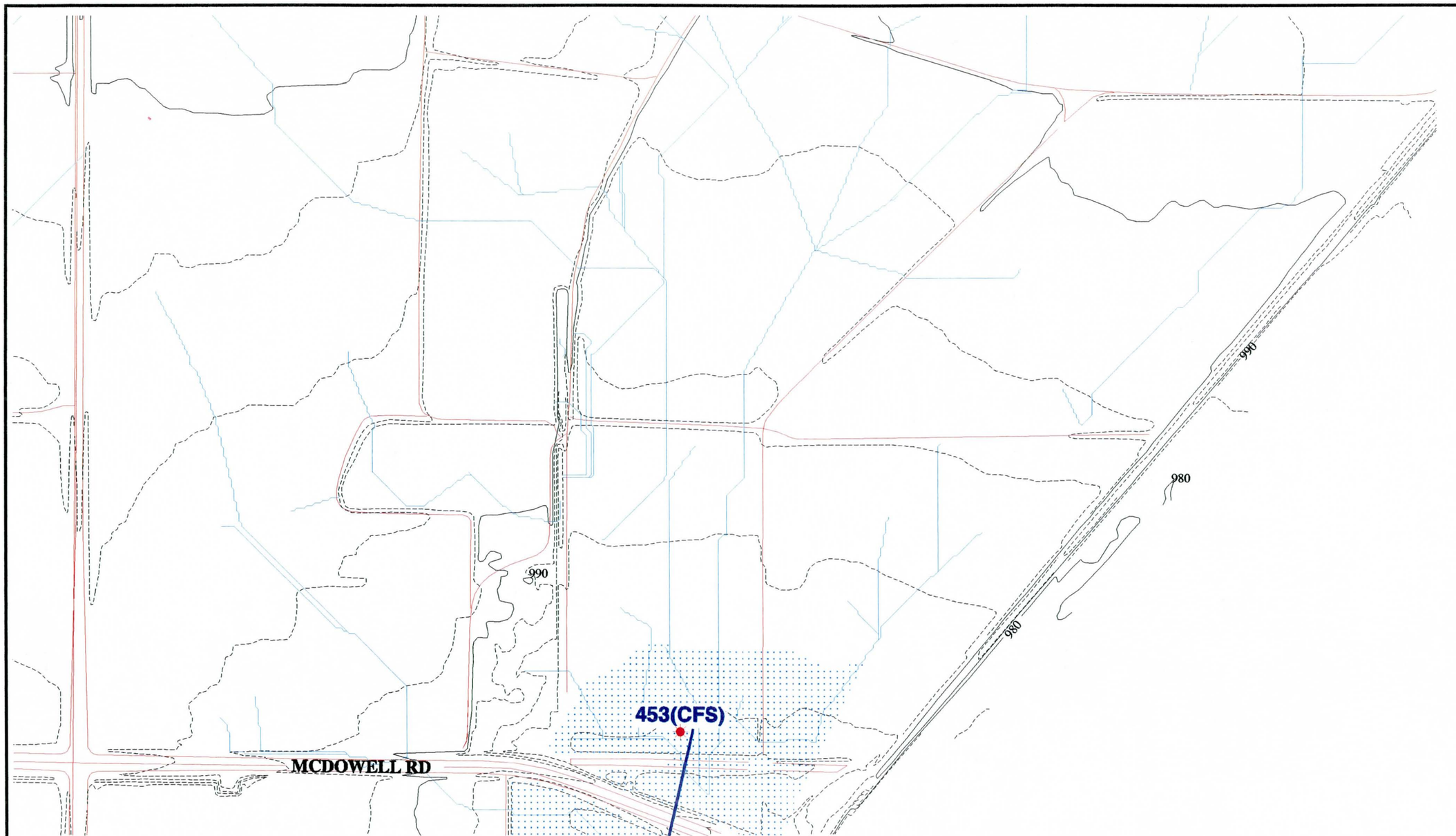

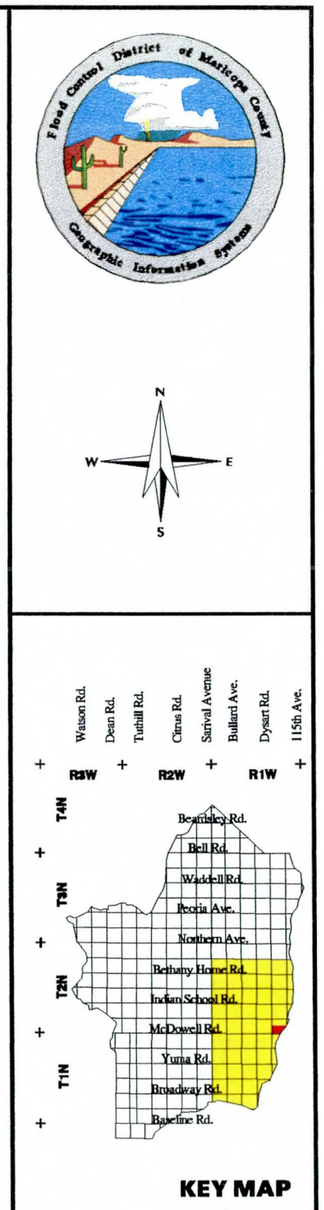

GRAPHIC SCALE

LEGEND

- FLOODPLAINS
- BUILDING FOOTPRINTS
- EXISTING ROADS
- FLOW DIRECTION
- CONCENTRATION POINTS
- DRAINAGE PATH

White Tanks / Agua Fria

Area Drainage Master Study

Book 4

South 1/2 of Section 35, Range 1 West, Township 2 North

EXISTING DRAINAGE CONDITIONS

Flood Control District of Maricopa County

2801 West Durango
Phoenix, Arizona 85009
Telephone: 602/506-1501
Fax: 602/506-4601

Figure	Date	Contour Interval	Scale
59	November 1996	2 Feet	1" = 400'

742(CFS)

MCDOWELL RD

ROOSEVELT IRR DIST CSR

231(CFS)

1266(CFS)

669(CFS)

229(CFS)

1259(CFS)

1007(CFS)

1020

1010

I 10

SARIVAL AVE

ESTRELLA PKWY

Flood Control District of Maricopa County
Geographic Information System

N
W
E
S

Watson Rd.
Dean Rd.
Turhill Rd.
Citrus Rd.
Sarival Avenue
Bullard Ave.
Dysart Rd.
115th Ave.
R3W
R2W
R1W
T4N
T3N
T2N
T1N
Beardsley Rd.
Bell Rd.
Waddell Rd.
Peoria Ave.
Northern Ave.
Bethany Home Rd.
Indian School Rd.
McDowell Rd.
Yuma Rd.
Broadway Rd.
Baseline Rd.

KEY MAP

0ft 1000ft
0m 100m 200m 300m

GRAPHIC SCALE

LEGEND

- FLOODPLAINS
- BUILDING FOOTPRINTS
- EXISTING ROADS
- FLOW DIRECTION
- CONCENTRATION POINTS
- DRAINAGE PATH

White Tanks / Agua Fria

Area Drainage Master Study

Book 4

North 1/2 of Section 6 , Range 1 West, Township 1 North

EXISTING DRAINAGE CONDITIONS

Flood Control District of Maricopa County

2801 West Durango
Phoenix, Arizona 85009
Telephone: 602/506-1501
Fax: 602/506-4601

Figure	Date	Contour Interval	Scale
60	November 1996	2 Feet	1" = 400'

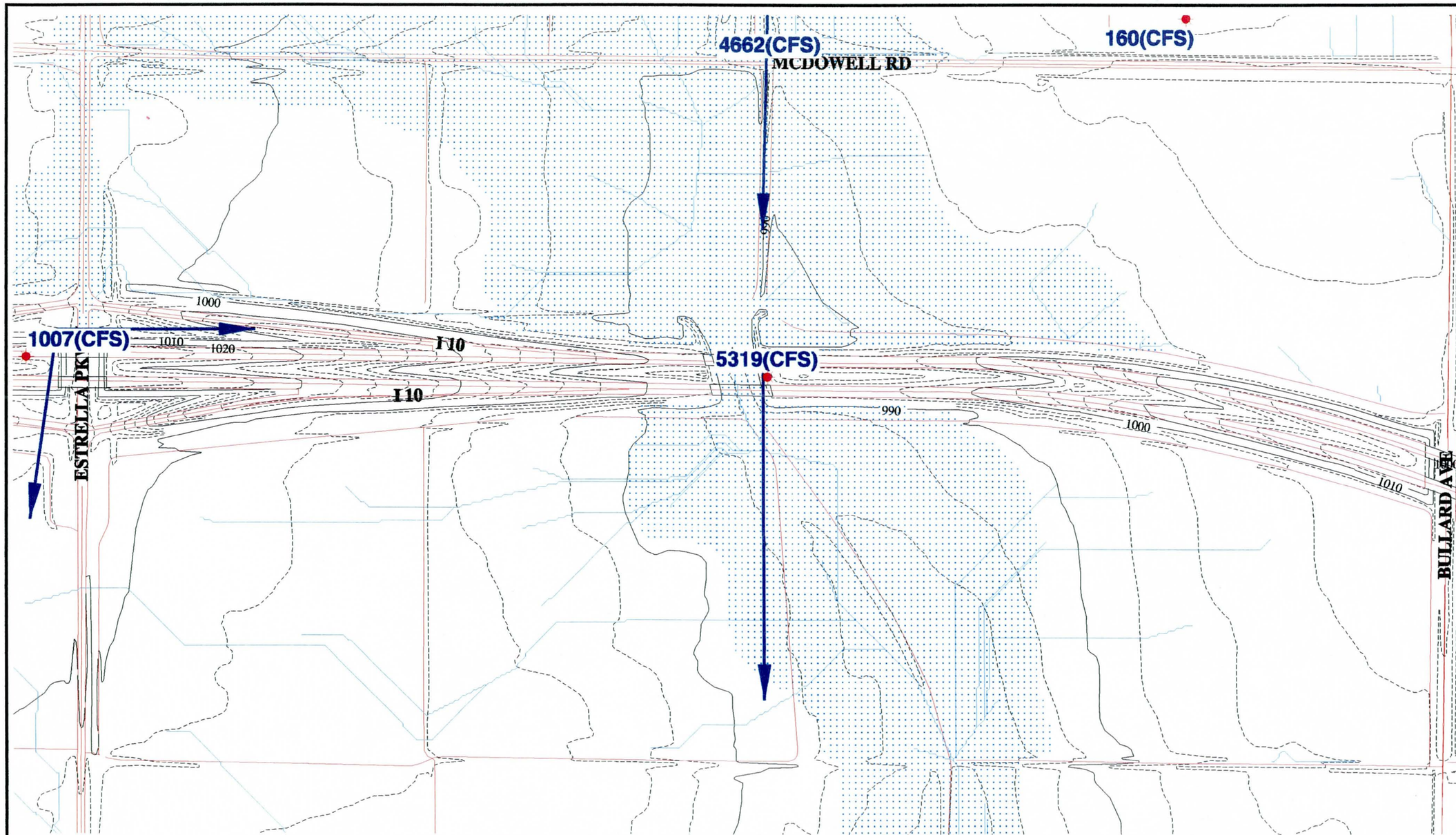

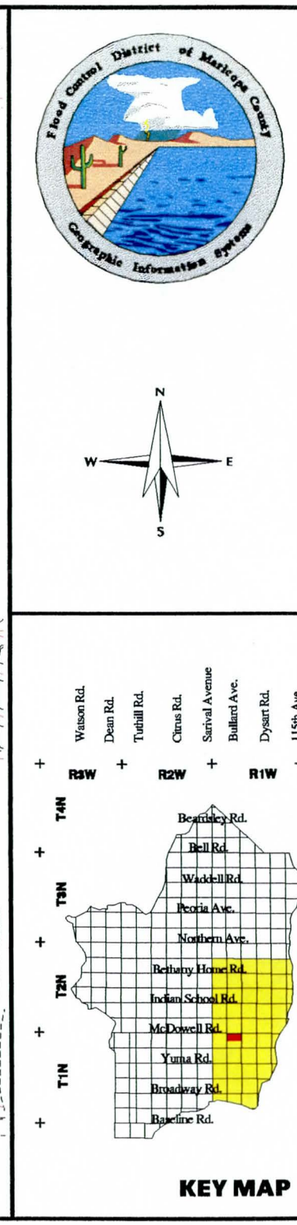

0ft 1000ft
0m 100m 200m 300m

GRAPHIC SCALE

LEGEND

- FLOODPLAINS
- BUILDING FOOTPRINTS
- EXISTING ROADS
- FLOW DIRECTION
- CONCENTRATION POINTS
- DRAINAGE PATH

White Tanks / Agua Fria

Area Drainage Master Study

Book 4

North 1/2 of Section 5 , Range 1 West, Township 1 North

EXISTING DRAINAGE CONDITIONS

Flood Control District of Maricopa County
2801 West Durango
Phoenix, Arizona 85009
Telephone: 602/506-1501
Fax: 602/506-4601

Figure	Date	Contour Interval	Scale
61	November 1996	2 Feet	1" = 400'

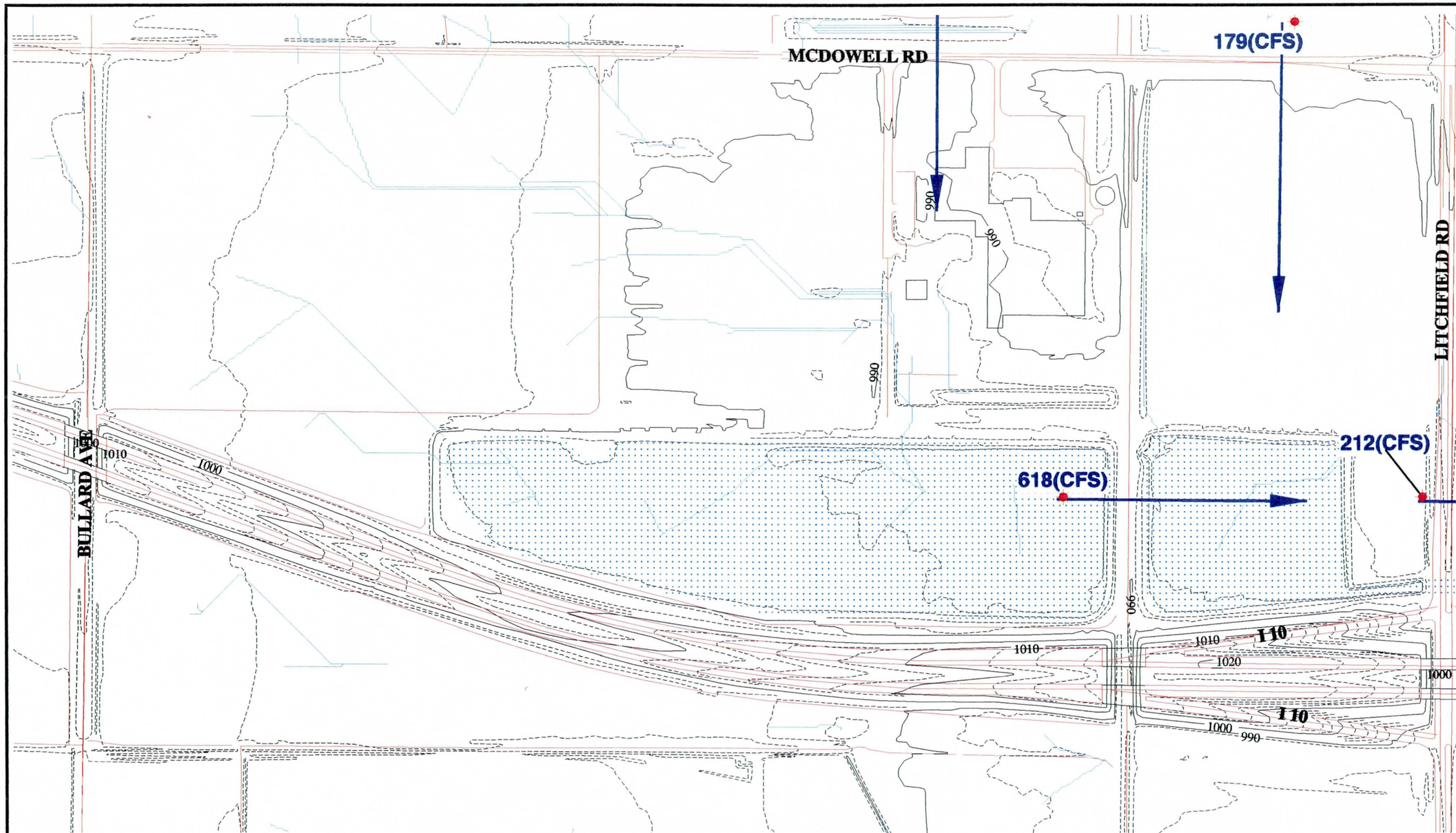

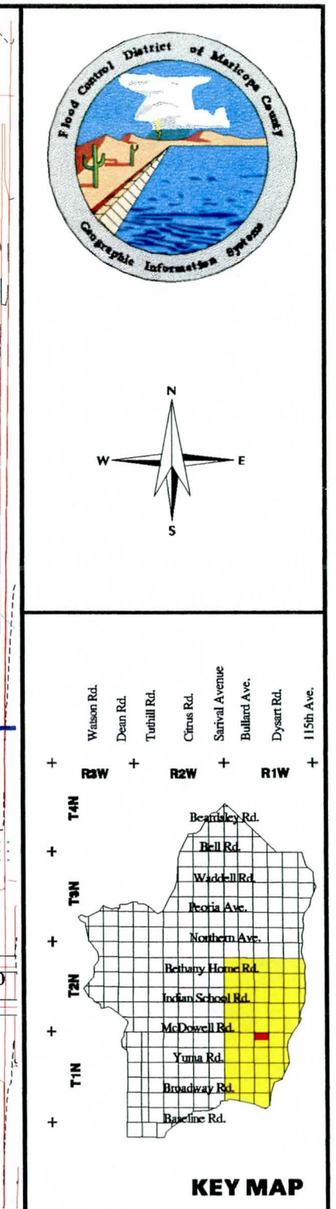

0ft 1000ft
0m 100m 200m 300m

GRAPHIC SCALE

LEGEND

- FLOODPLAINS
- BUILDING FOOTPRINTS
- EXISTING ROADS
- FLOW DIRECTION
- CONCENTRATION POINTS
- DRAINAGE PATH

White Tanks / Agua Fria

Area Drainage Master Study

Book 4

North 1/2 of Section 4 , Range 1 West, Township 1 North

EXISTING DRAINAGE CONDITIONS

Flood Control District of Maricopa County

2801 West Durango
Phoenix, Arizona 85009
Telephone: 602/506-1501
Fax: 602/506-4601

Figure	Date	Contour Interval	Scale
62	November 1996	2 Feet	1" = 400'

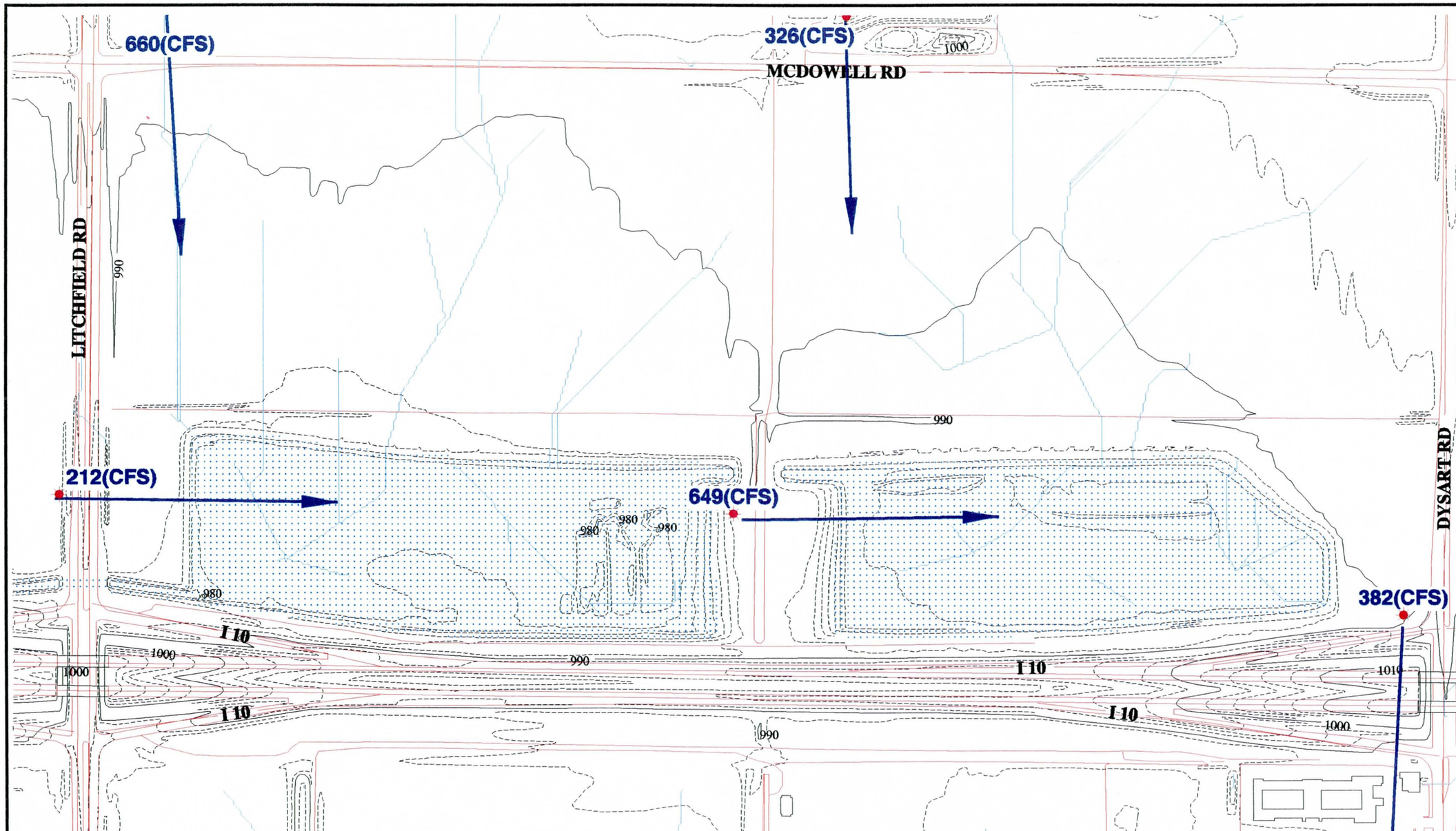

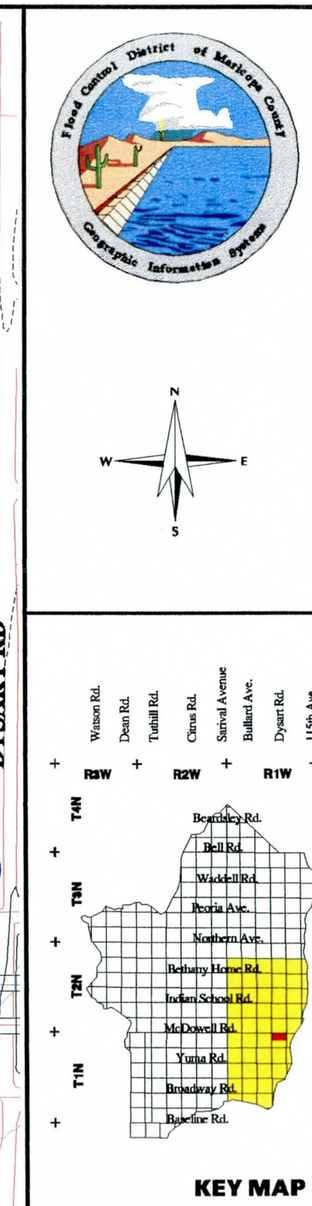

0ft 1000ft
0m 100m 200m 300m

GRAPHIC SCALE

LEGEND

- FLOODPLAINS
- BUILDING FOOTPRINTS
- EXISTING ROADS
- FLOW DIRECTION
- CONCENTRATION POINTS
- DRAINAGE PATH

White Tanks / Agua Fria

Area Drainage Master Study

Book 4

North 1/2 of Section 3 , Range 1 West, Township 1 North

EXISTING DRAINAGE CONDITIONS

Flood Control District of Maricopa County

2801 West Durango
Phoenix, Arizona 85009
Telephone: 602/506-1501
Fax: 602/506-4601

Figure	Date	Contour Interval	Scale
63	November 1996	2 Feet	1" = 400'

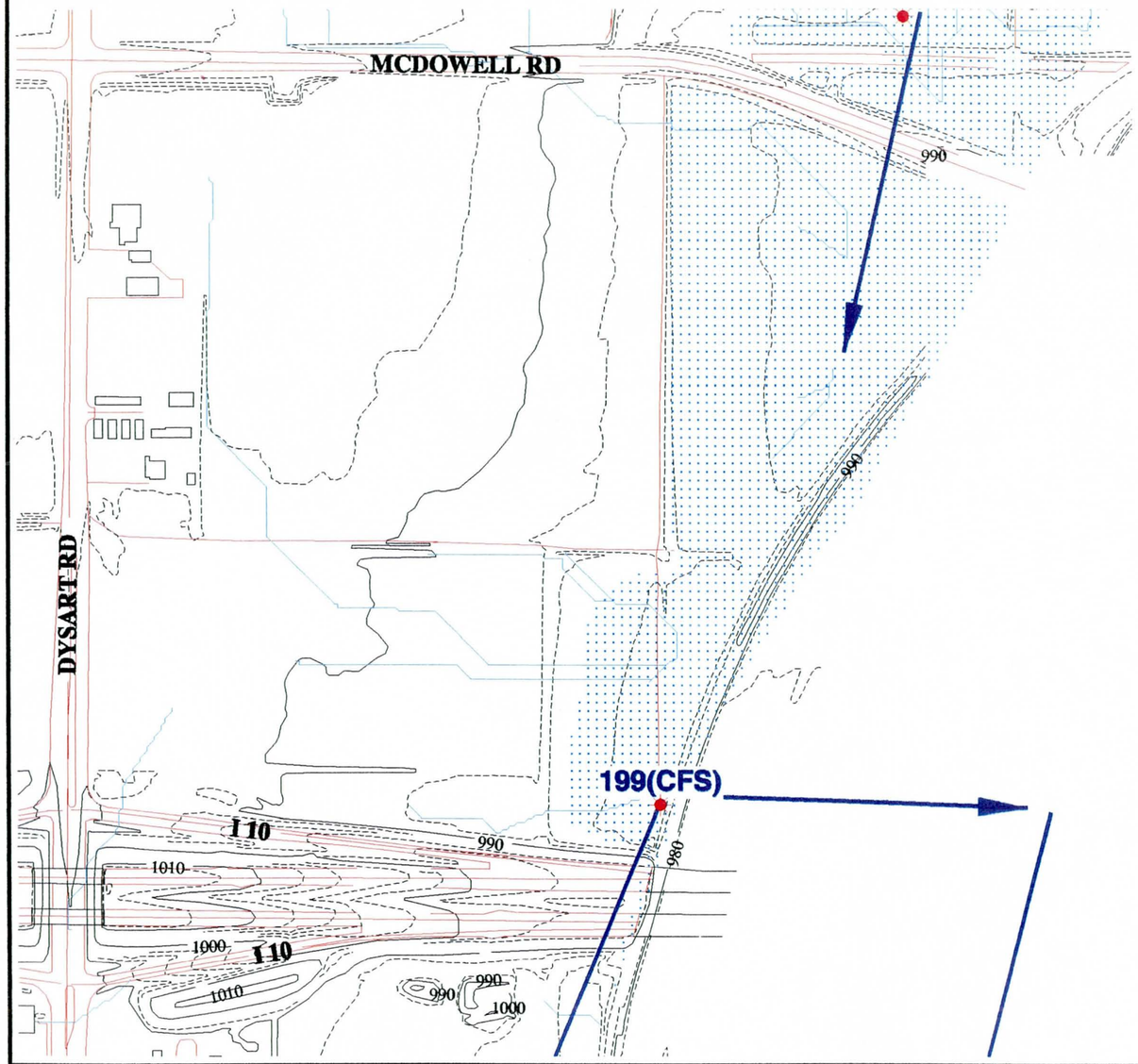

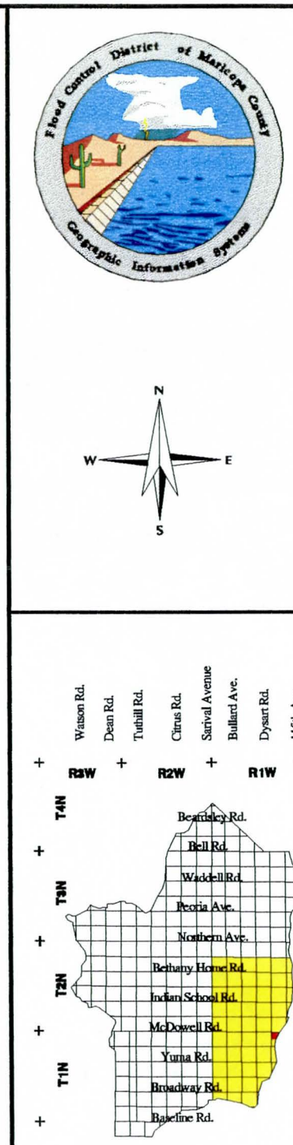

0ft 1000ft
0m 100m 200m 300m

GRAPHIC SCALE

LEGEND

- FLOODPLAINS
- BUILDING FOOTPRINTS
- EXISTING ROADS
- FLOW DIRECTION
- CONCENTRATION POINTS
- DRAINAGE PATH

White Tanks / Agua Fria

Area Drainage Master Study

Book 4

North 1/2 of Section 2 , Range 1 West, Township 1 North

EXISTING DRAINAGE CONDITIONS

Flood Control District of Maricopa County
2801 West Durango
Phoenix, Arizona 85009
Telephone: 602/506-1501
Fax: 602/506-4601

Figure	Date	Contour Interval	Scale
64	November 1996	2 Feet	1" = 400'

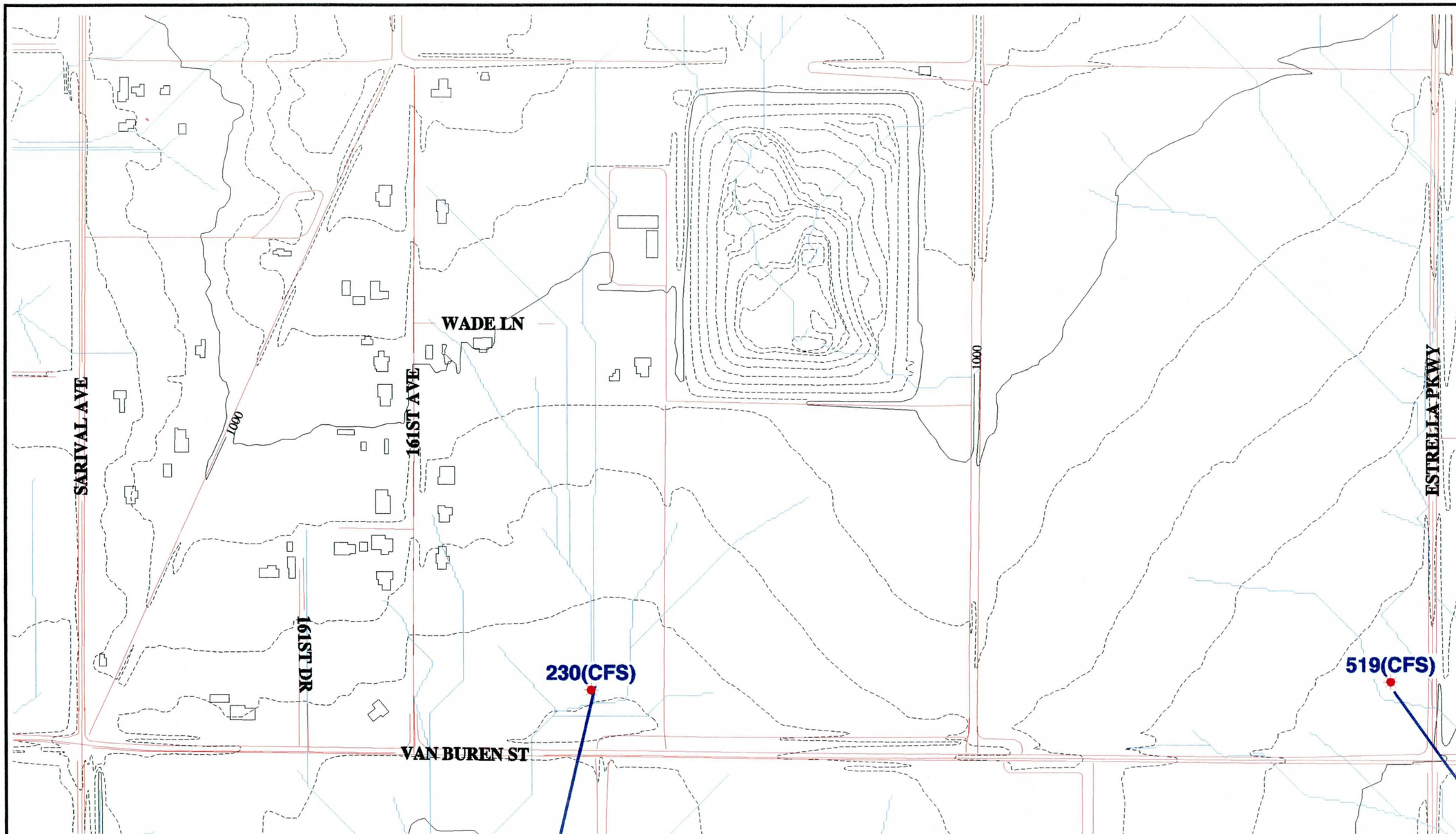

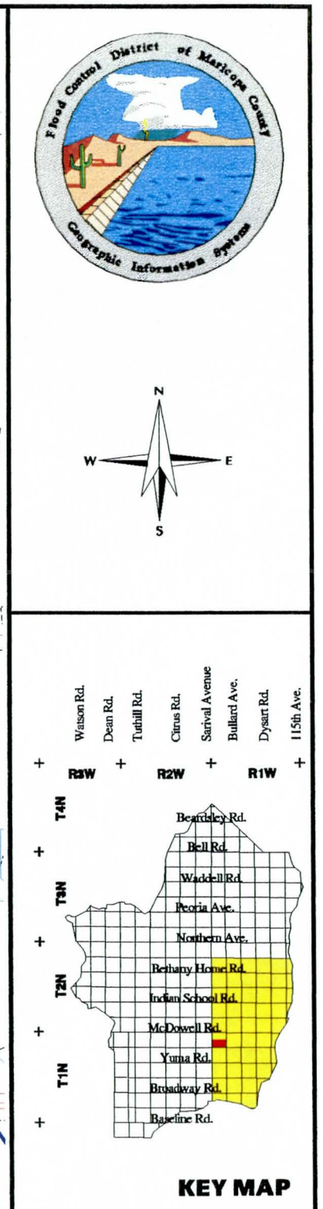

0ft 1000ft
0m 100m 200m 300m

GRAPHIC SCALE

LEGEND

- FLOODPLAINS
- BUILDING FOOTPRINTS
- EXISTING ROADS
- FLOW DIRECTION
- CONCENTRATION POINTS
- DRAINAGE PATH

White Tanks / Agua Fria

Area Drainage Master Study

Book 4

South 1/2 of Section 6 , Range 1 West, Township 1 North

EXISTING DRAINAGE CONDITIONS

Flood Control District of Maricopa County
2801 West Durango
Phoenix, Arizona 85009
Telephone: 602/506-1501
Fax: 602/506-4601

Figure	Date	Contour Interval	Scale
65	November 1996	2 Feet	1" = 400'

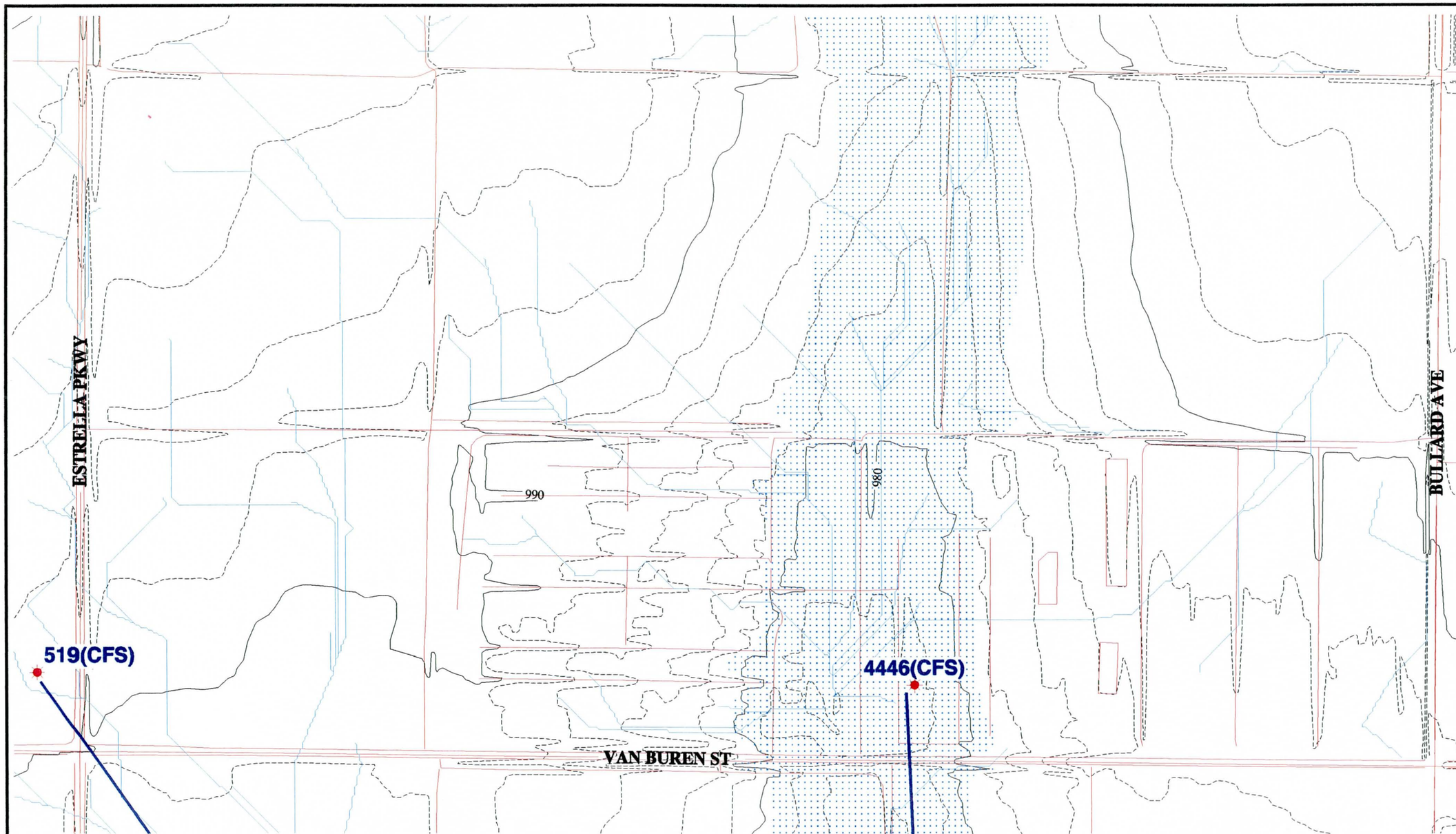

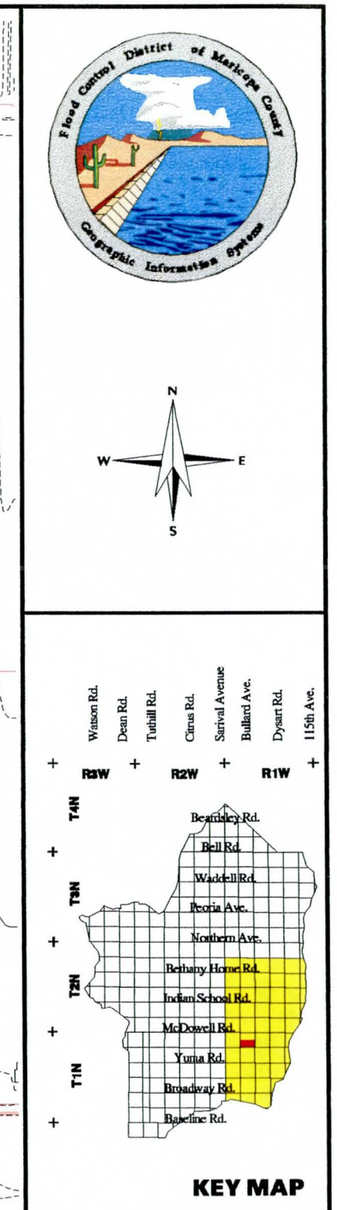

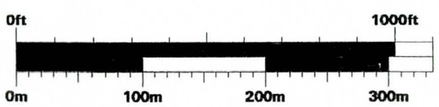

GRAPHIC SCALE

LEGEND

- FLOODPLAINS
- BUILDING FOOTPRINTS
- EXISTING ROADS
- FLOW DIRECTION
- CONCENTRATION POINTS
- DRAINAGE PATH

White Tanks / Agua Fria

Area Drainage Master Study

Book 4

South 1/2 of Section 5 , Range 1 West, Township 1 North

EXISTING DRAINAGE CONDITIONS

Flood Control District of Maricopa County

2801 West Durango
Phoenix, Arizona 85009
Telephone: 602/506-1501
Fax: 602/506-4601

Figure	Date	Contour Interval	Scale
66	November 1996	2 Feet	1" = 400'

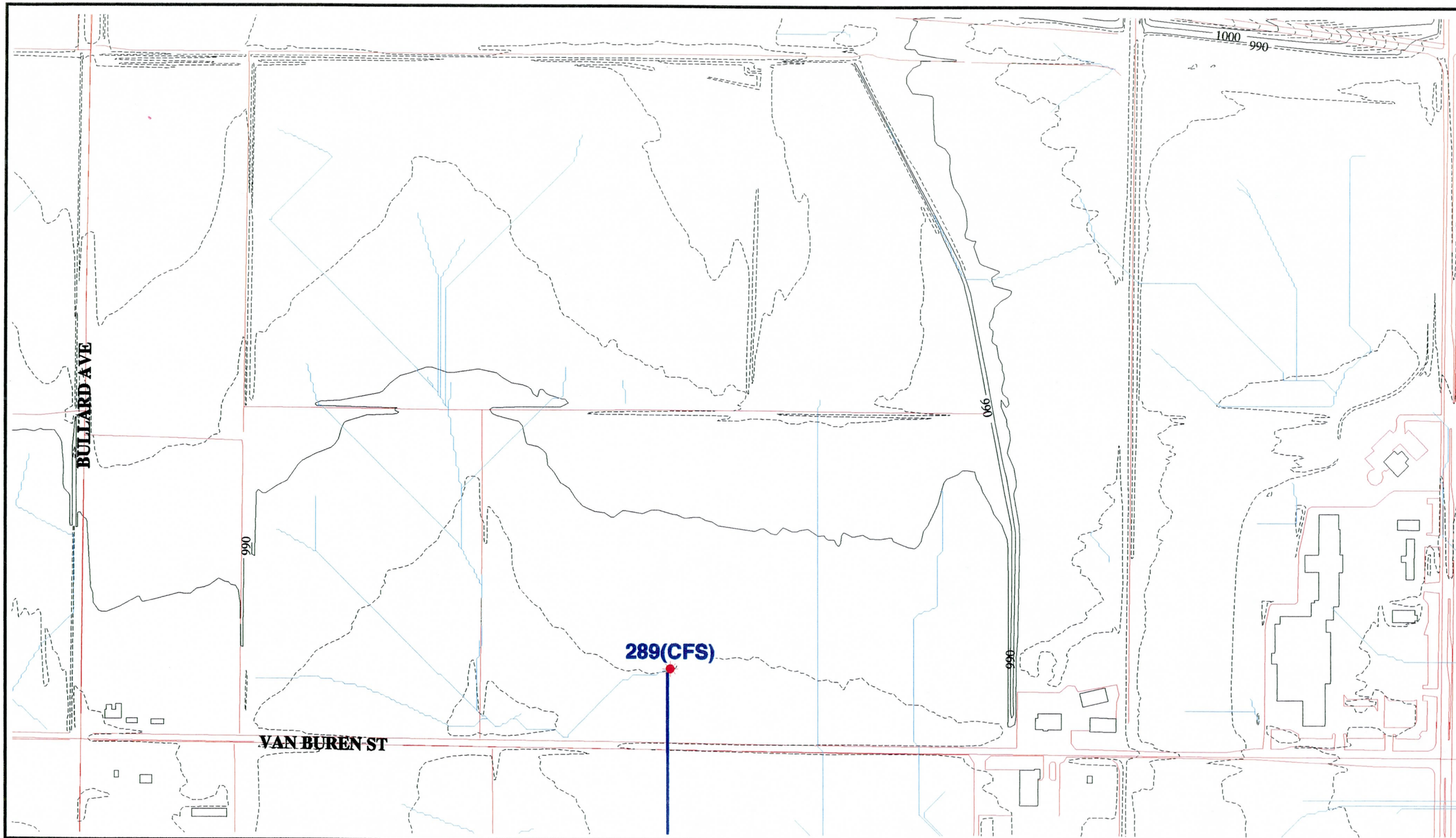

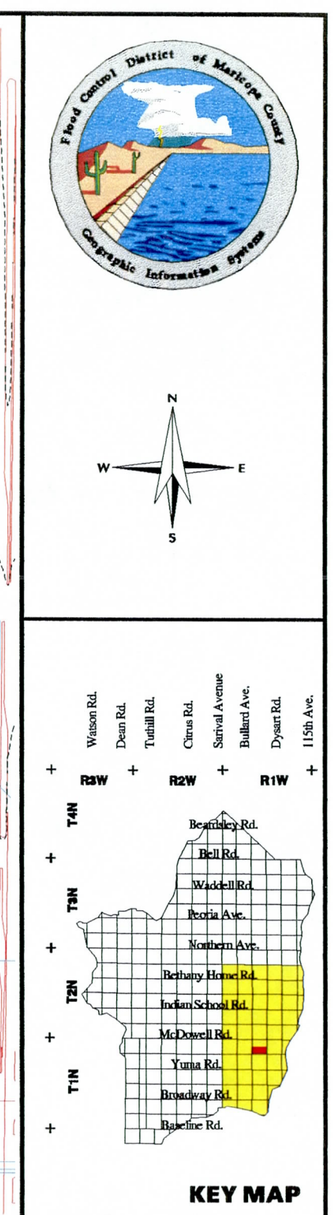

0ft 1000ft
0m 100m 200m 300m

GRAPHIC SCALE

LEGEND

- FLOODPLAINS
- BUILDING FOOTPRINTS
- EXISTING ROADS
- FLOW DIRECTION
- CONCENTRATION POINTS
- DRAINAGE PATH

White Tanks / Agua Fria

Area Drainage Master Study

Book 4

South 1/2 of Section 4 , Range 1 West, Township 1 North

EXISTING DRAINAGE CONDITIONS

Flood Control District of Maricopa County
2801 West Durango
Phoenix, Arizona 85009
Telephone: 602/506-1501
Fax: 602/506-4601

Figure	Date	Contour Interval	Scale
67	November 1996	2 Feet	1" = 400'

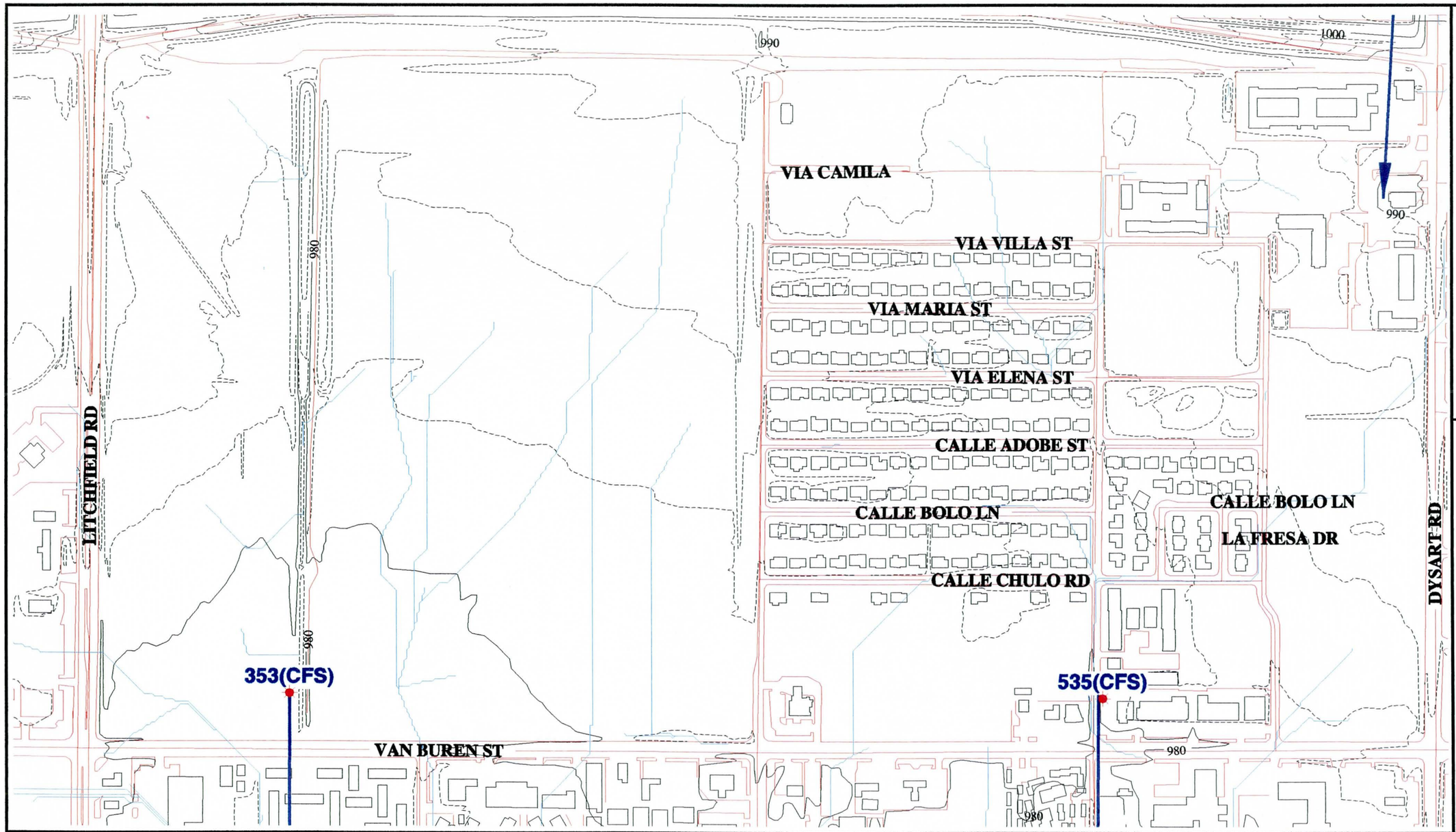

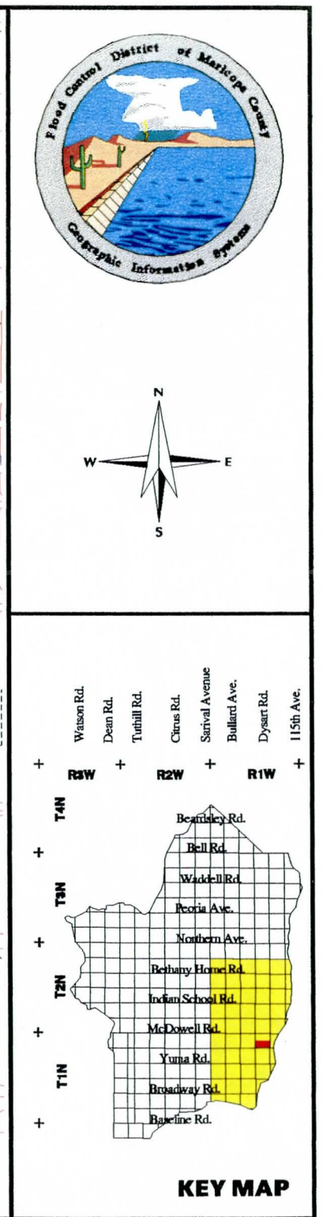

0ft 1000ft
0m 100m 200m 300m

GRAPHIC SCALE

LEGEND

- FLOODPLAINS
- BUILDING FOOTPRINTS
- EXISTING ROADS
- FLOW DIRECTION
- CONCENTRATION POINTS
- DRAINAGE PATH

White Tanks / Agua Fria

Area Drainage Master Study

Book 4

South 1/2 of Section 3 , Range 1 West, Township 1 North

EXISTING DRAINAGE CONDITIONS

Flood Control District of Maricopa County
2801 West Durango
Phoenix, Arizona 85009
Telephone: 602/506-1501
Fax: 602/506-4601

Figure	Date	Contour Interval	Scale
68	November 1996	2 Feet	1" = 400'

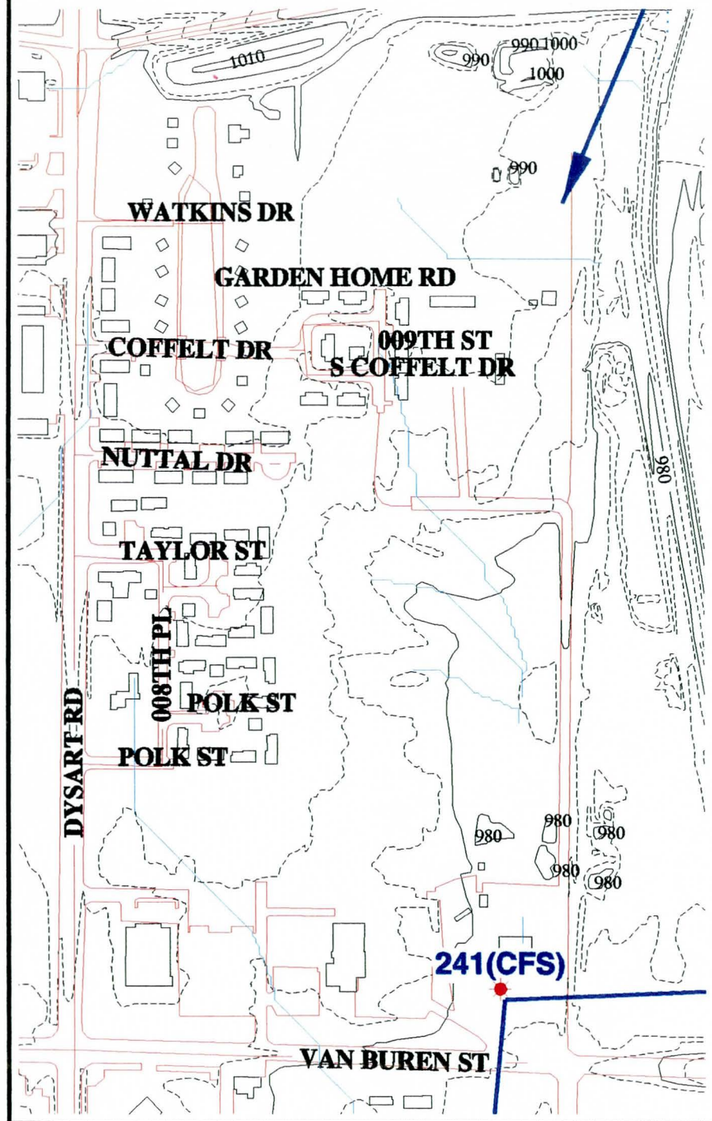

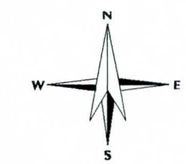

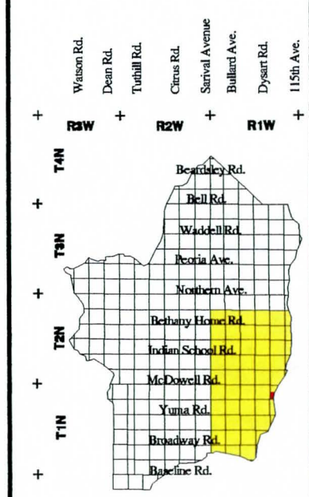

KEY MAP

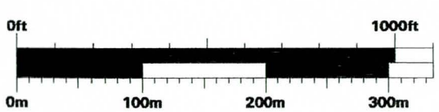

GRAPHIC SCALE

LEGEND

- FLOODPLAINS
- BUILDING FOOTPRINTS
- EXISTING ROADS
- FLOW DIRECTION
- CONCENTRATION POINTS
- DRAINAGE PATH

White Tanks / Agua Fria

Area Drainage Master Study

Book 4

South 1/2 of Section 2 , Range 1 West, Township 1 North

EXISTING DRAINAGE CONDITIONS

Flood Control District of Maricopa County

2801 West Durango
Phoenix, Arizona 85009
Telephone: 602/506-1501
Fax: 602/506-4601

Figure	Date	Contour Interval	Scale
69	November 1996	2 Feet	1" = 400'

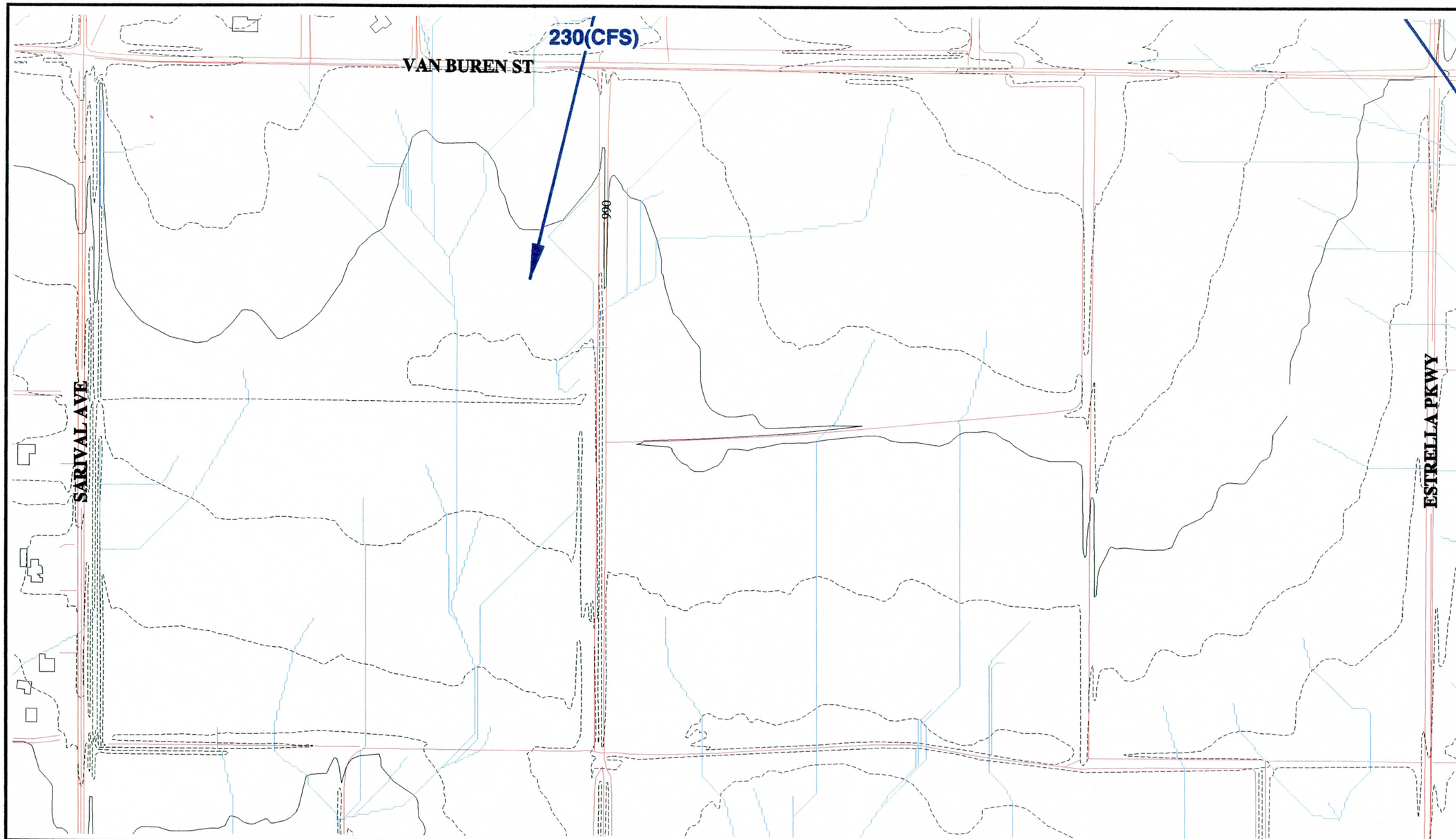

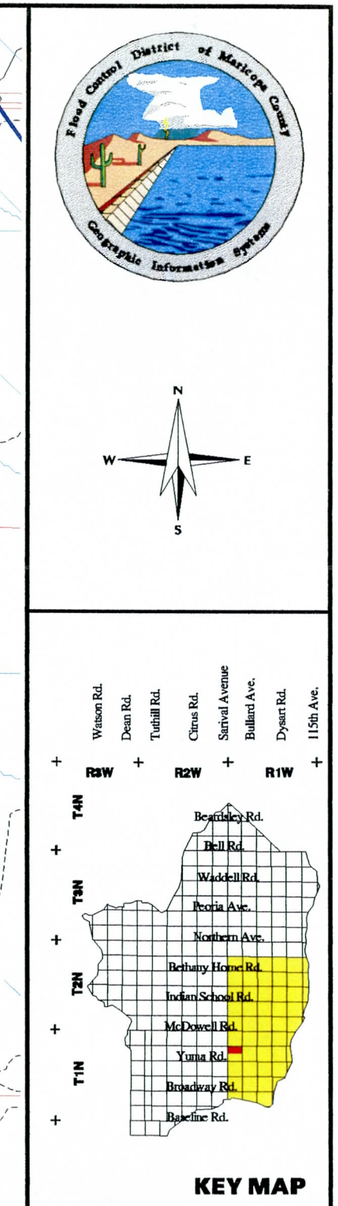

0ft 1000ft
0m 100m 200m 300m

GRAPHIC SCALE

LEGEND

- FLOODPLAINS
- BUILDING FOOTPRINTS
- EXISTING ROADS
- FLOW DIRECTION
- CONCENTRATION POINTS
- DRAINAGE PATH

White Tanks / Agua Fria

Area Drainage Master Study

Book 4

North 1/2 of Section 7 , Range 1 West, Township 1 North

EXISTING DRAINAGE CONDITIONS

Flood Control District of Maricopa County

2801 West Durango
Phoenix, Arizona 85009
Telephone: 602/506-1501
Fax: 602/506-4601

Figure	Date	Contour Interval	Scale
70	November 1996	2 Feet	1" = 400'

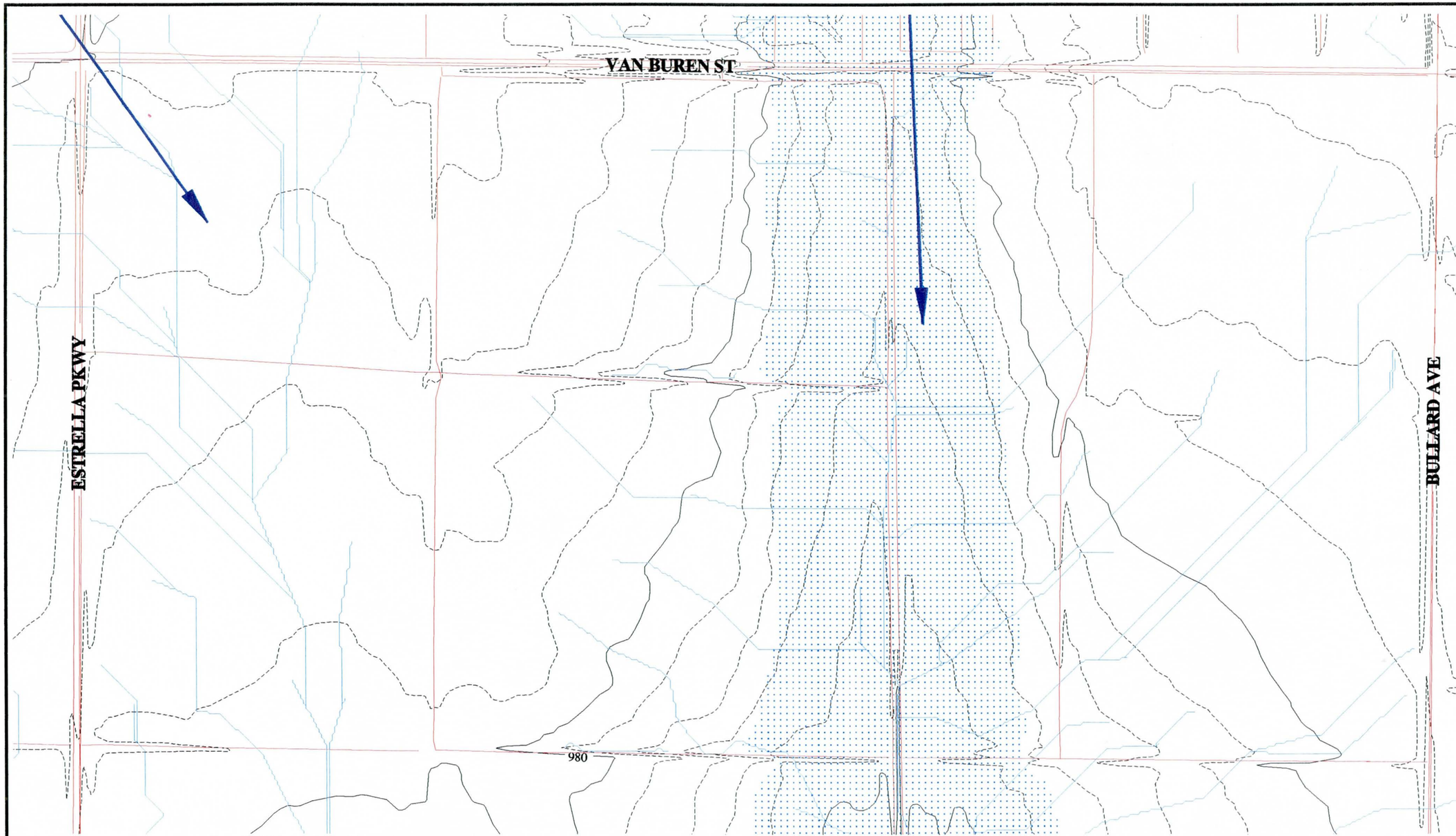



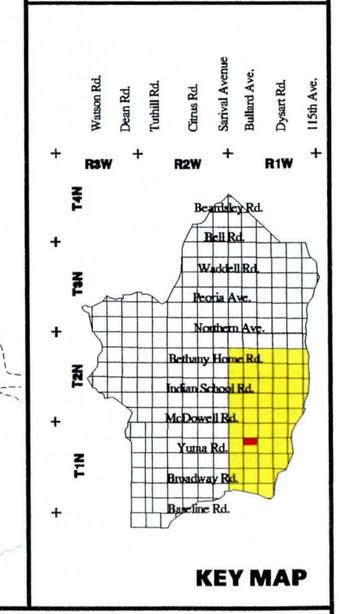

KEY MAP

0ft 1000ft
0m 100m 200m 300m

GRAPHIC SCALE

LEGEND

- FLOODPLAINS
- BUILDING FOOTPRINTS
- EXISTING ROADS
- FLOW DIRECTION
- CONCENTRATION POINTS
- DRAINAGE PATH

White Tanks / Agua Fria

Area Drainage Master Study

Book 4

North 1/2 of Section 8 , Range 1 West, Township 1 North

EXISTING DRAINAGE CONDITIONS

Flood Control District of Maricopa County
2801 West Durango
Phoenix, Arizona 85009
Telephone: 602/506-1501
Fax: 602/506-4601

Figure	Date	Contour Interval	Scale
71	November 1996	2 Feet	1" = 400'

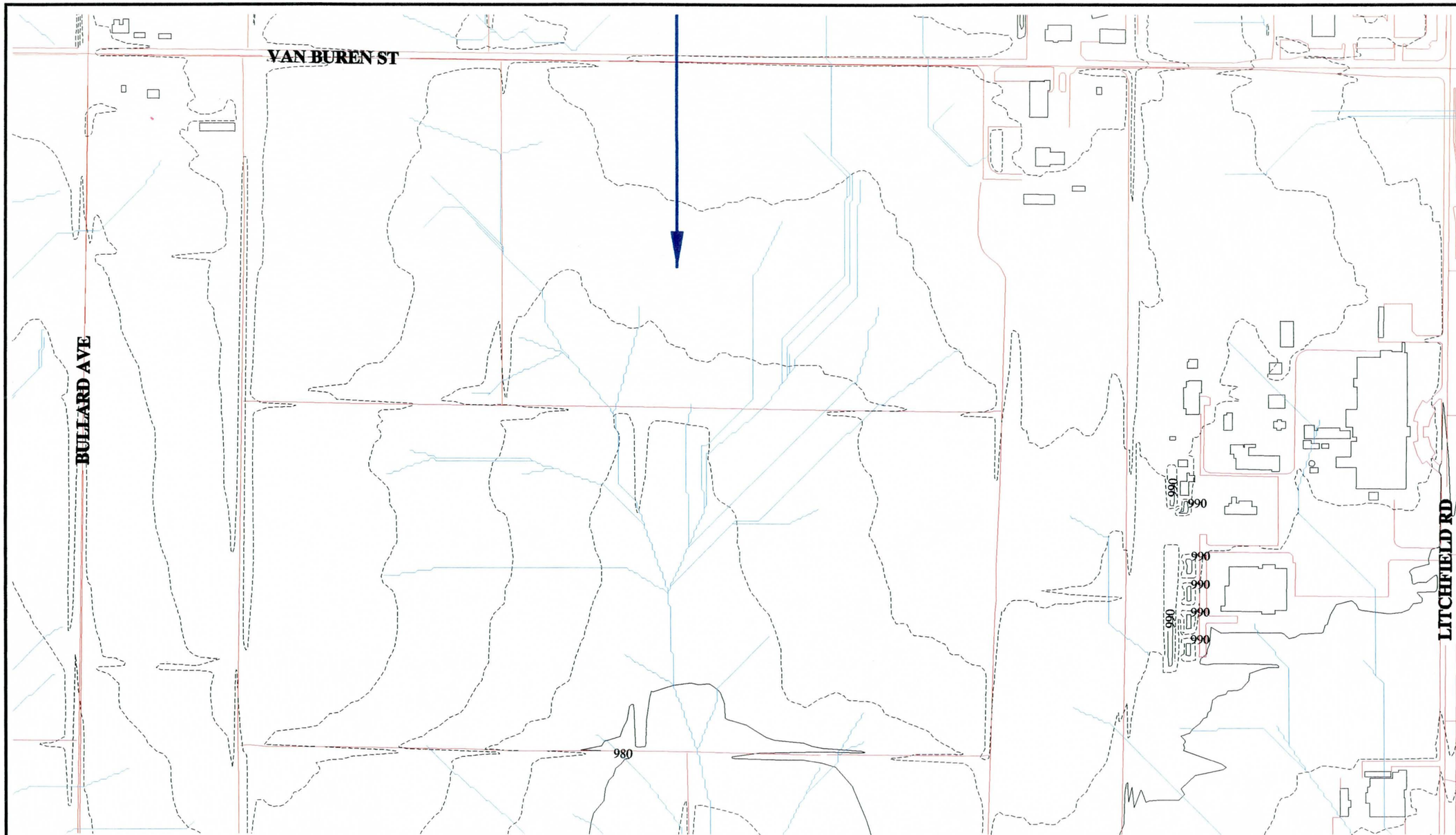

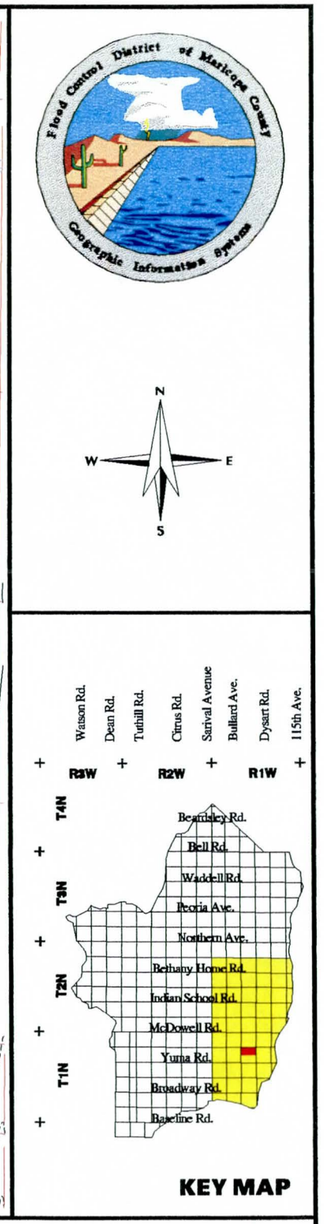

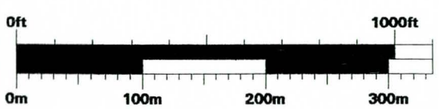

GRAPHIC SCALE

LEGEND

- FLOODPLAINS
- BUILDING FOOTPRINTS
- EXISTING ROADS
- FLOW DIRECTION
- CONCENTRATION POINTS
- DRAINAGE PATH

White Tanks / Agua Fria

Area Drainage Master Study

Book 4

North 1/2 of Section 9 , Range 1 West, Township 1 North

EXISTING DRAINAGE CONDITIONS

Flood Control District of Maricopa County

2801 West Durango
Phoenix, Arizona 85009
Telephone: 602/506-1501
Fax: 602/506-4601

Figure	Date	Contour Interval	Scale
72	November 1996	2 Feet	1" = 400'

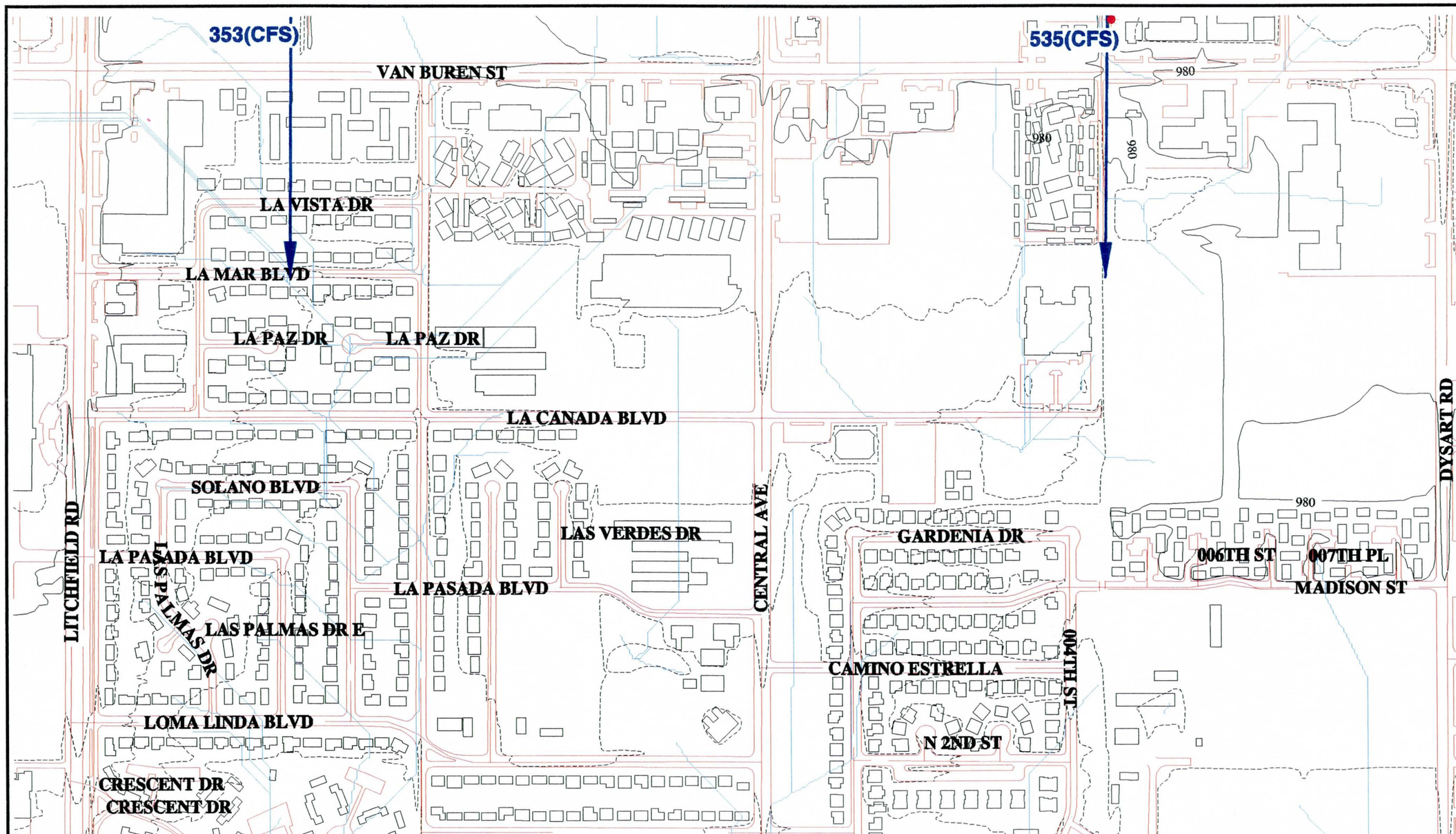

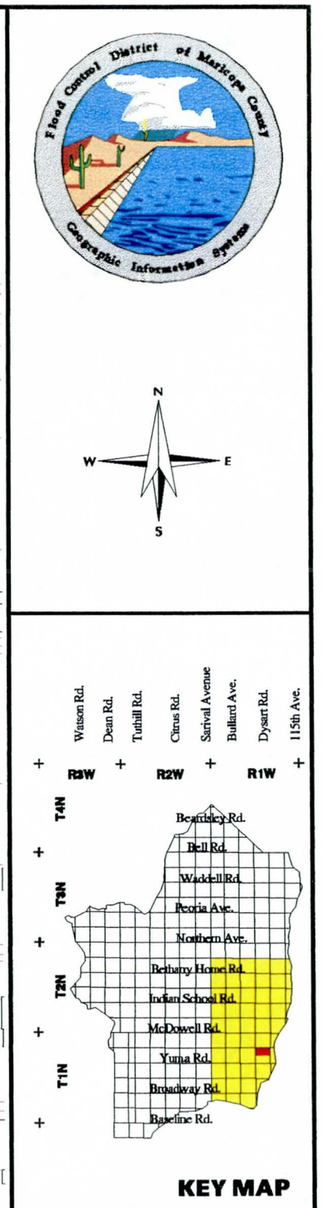

0ft 1000ft
0m 100m 200m 300m

GRAPHIC SCALE

LEGEND

- FLOODPLAINS
- BUILDING FOOTPRINTS
- EXISTING ROADS
- FLOW DIRECTION
- CONCENTRATION POINTS
- DRAINAGE PATH

White Tanks / Agua Fria

Area Drainage Master Study

Book 4

North 1/2 of Section 10, Range 1 West, Township 1 North

EXISTING DRAINAGE CONDITIONS

Flood Control District of Maricopa County
2801 West Durango
Phoenix, Arizona 85009
Telephone: 602/506-1501
Fax: 602/506-4601

Figure	Date	Contour Interval	Scale
73	November 1996	2 Feet	1" = 400'

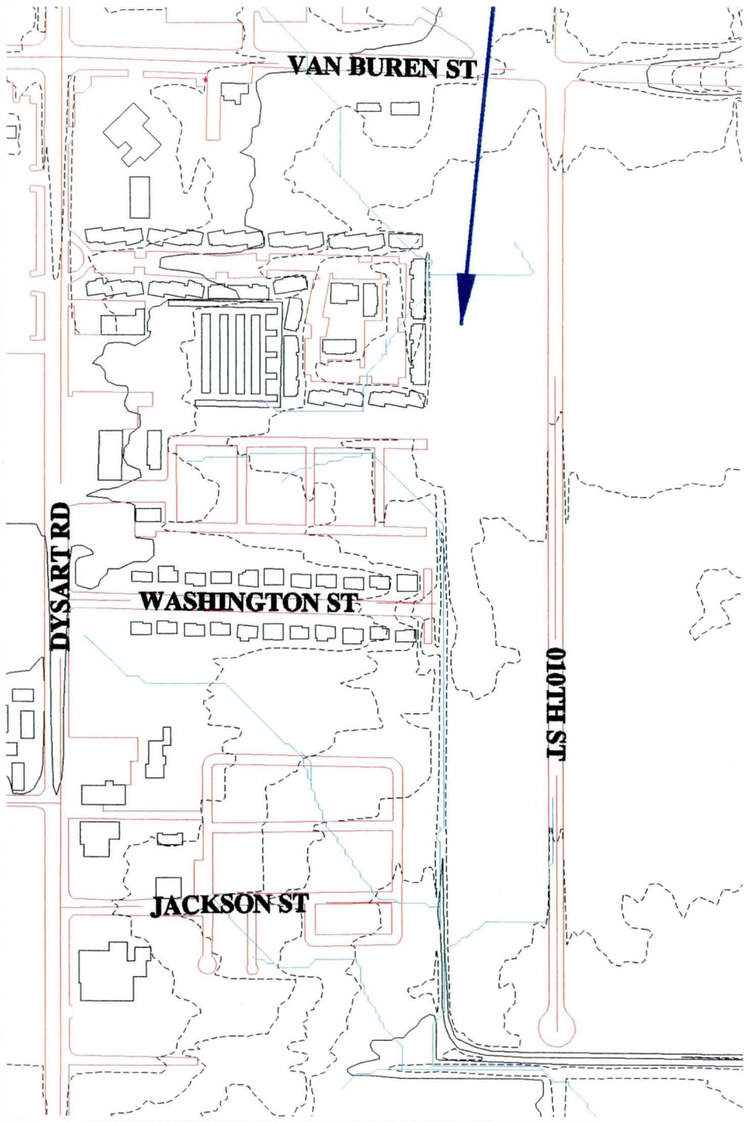

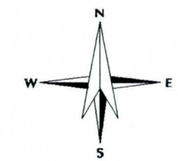

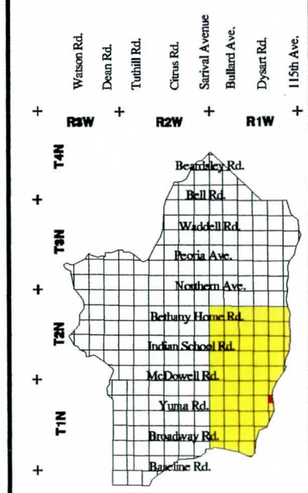

KEY MAP

0ft 1000ft
0m 100m 200m 300m

GRAPHIC SCALE

LEGEND

- FLOODPLAINS
- BUILDING FOOTPRINTS
- EXISTING ROADS
- FLOW DIRECTION
- CONCENTRATION POINTS
- DRAINAGE PATH

White Tanks / Agua Fria

Area Drainage Master Study

Book 4

North 1/2 of Section 11, Range 1 West, Township 1 North

EXISTING DRAINAGE CONDITIONS

Flood Control District of Maricopa County

2801 West Durango
Phoenix, Arizona 85009
Telephone: 602/506-1501
Fax: 602/506-4601

Figure	Date	Contour Interval	Scale
74	November 1996	2 Feet	1" = 400'

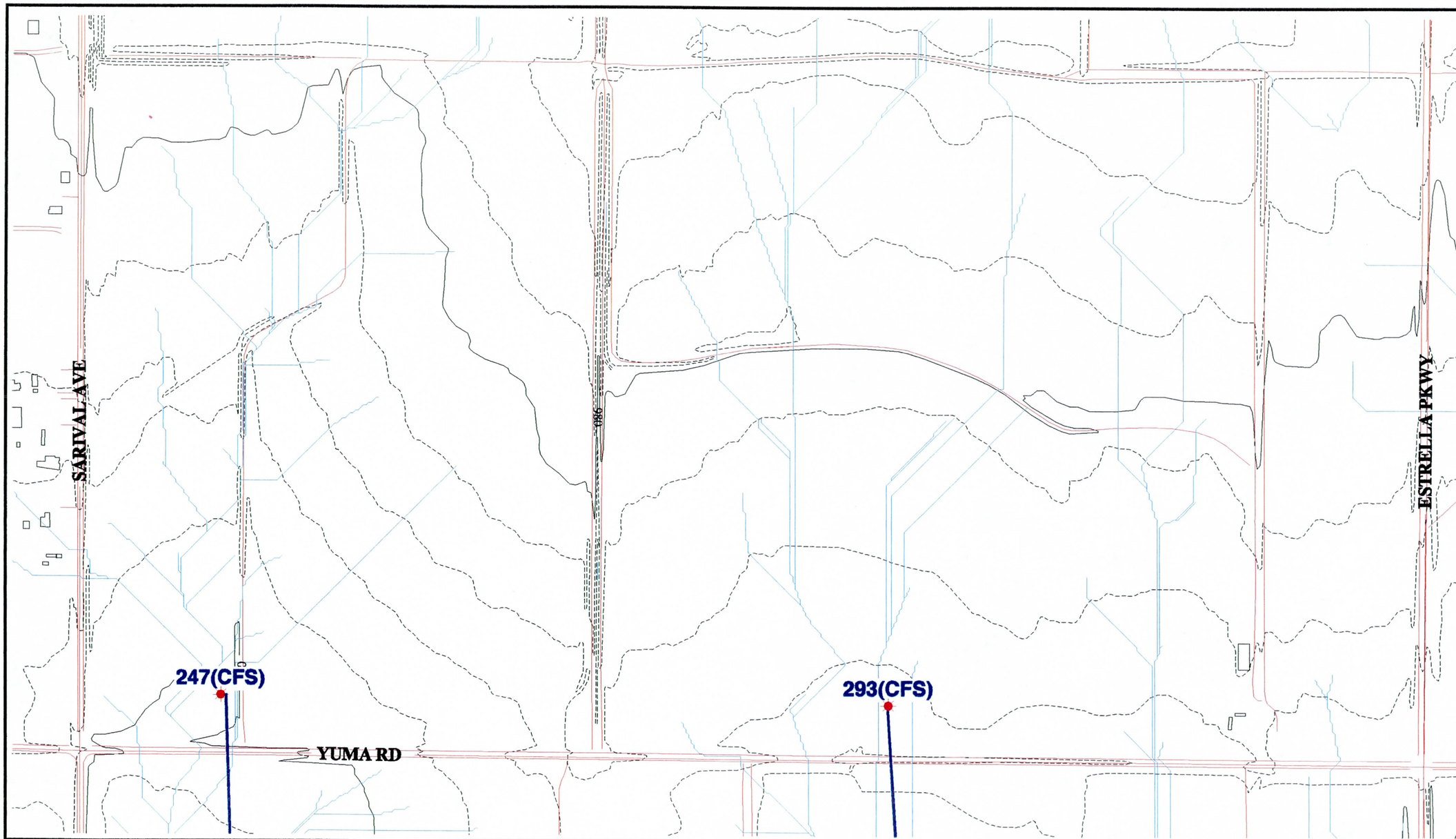

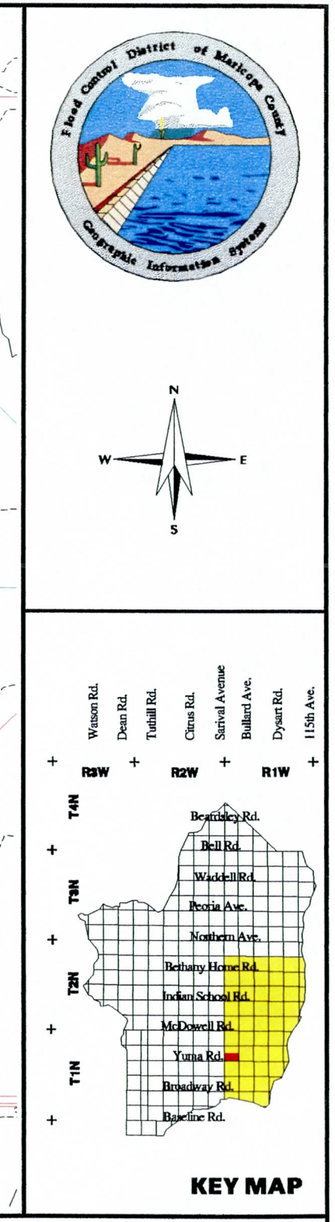

0ft 1000ft
0m 100m 200m 300m

GRAPHIC SCALE

LEGEND

- FLOODPLAINS
- BUILDING FOOTPRINTS
- EXISTING ROADS
- FLOW DIRECTION
- CONCENTRATION POINTS
- DRAINAGE PATH

White Tanks / Agua Fria

Area Drainage Master Study

Book 4

South 1/2 of Section 7 , Range 1 West, Township 1 North

EXISTING DRAINAGE CONDITIONS

Flood Control District of Maricopa County

2801 West Durango
Phoenix, Arizona 85009
Telephone: 602/506-1501
Fax: 602/506-4601

Figure	Date	Contour Interval	Scale
75	November 1996	2 Feet	1" = 400'

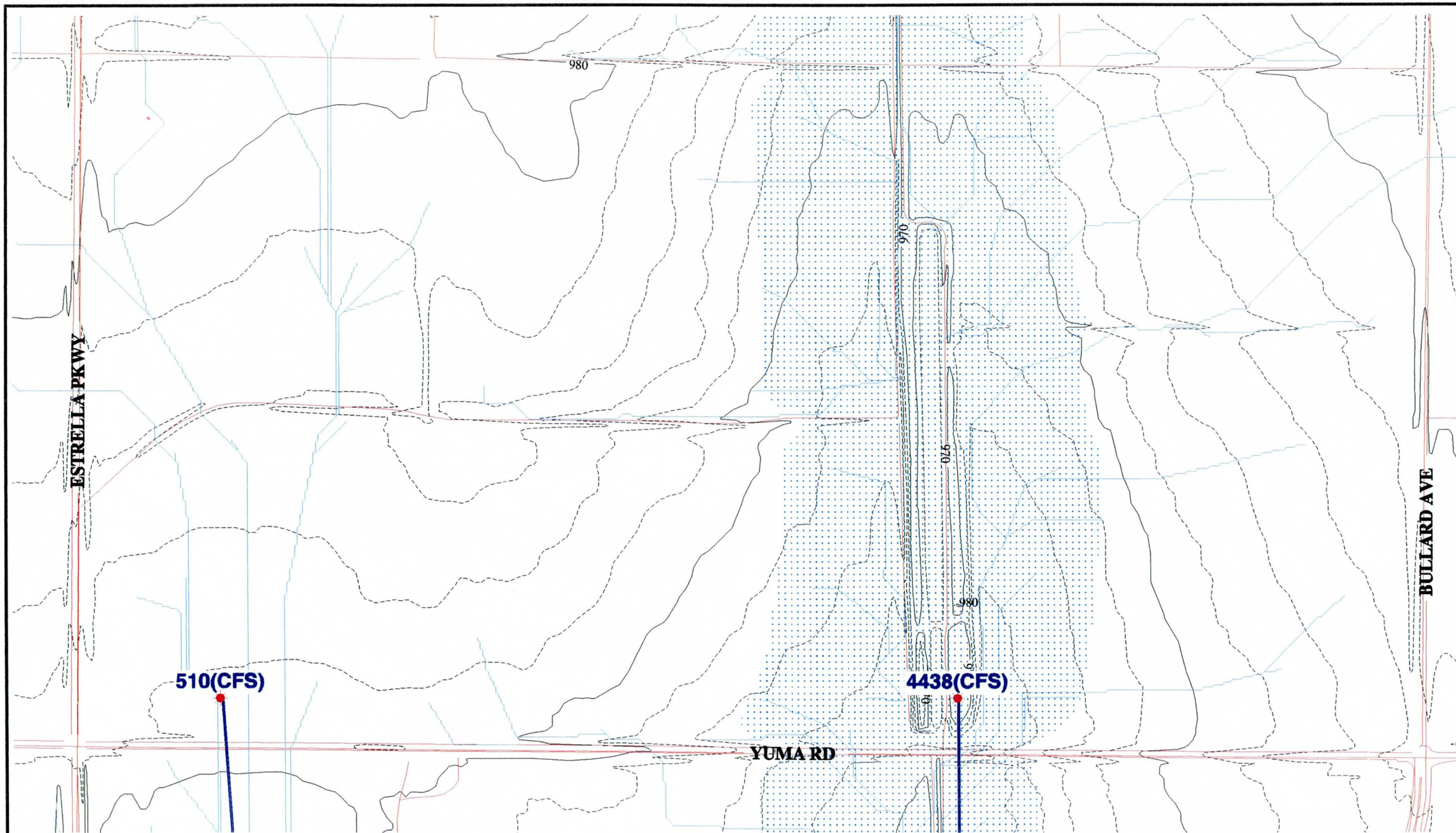

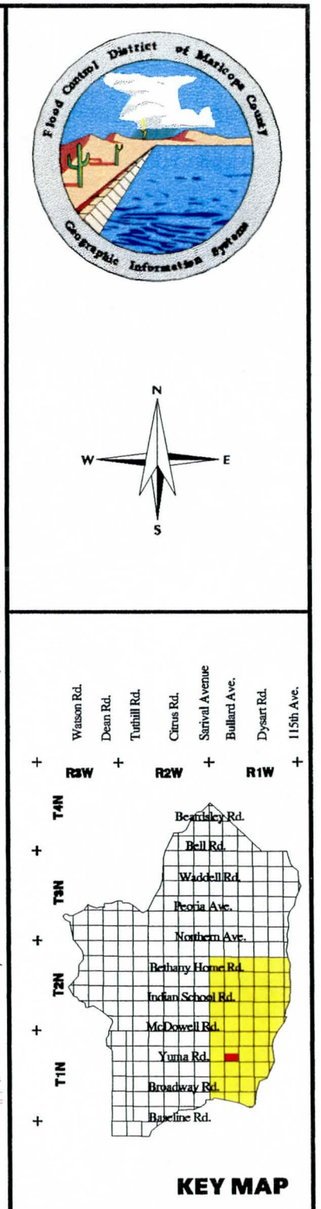

0ft 1000ft
0m 100m 200m 300m

GRAPHIC SCALE

LEGEND

- FLOODPLAINS
- BUILDING FOOTPRINTS
- EXISTING ROADS
- FLOW DIRECTION
- CONCENTRATION POINTS
- DRAINAGE PATH

White Tanks / Agua Fria

Area Drainage Master Study

Book 4

South 1/2 of Section 8 , Range 1 West, Township 1 North

EXISTING DRAINAGE CONDITIONS

Flood Control District of Maricopa County

2801 West Durango
Phoenix, Arizona 85009
Telephone: 602/506-1501
Fax: 602/506-4601

Figure	Date	Contour Interval	Scale
76	November 1996	2 Feet	1" = 400'

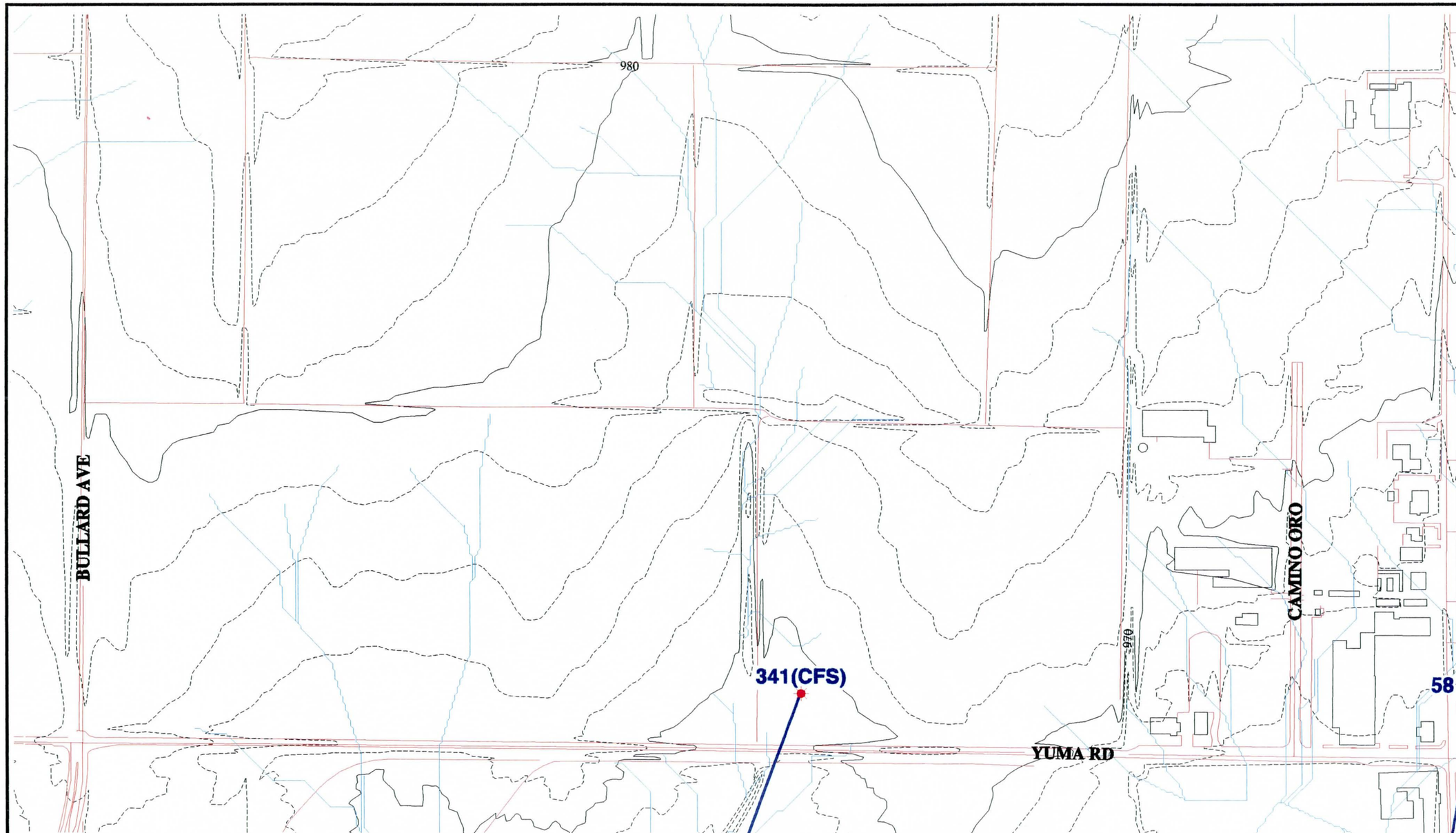

0ft 1000ft
0m 100m 200m 300m

GRAPHIC SCALE

LEGEND

- FLOODPLAINS
- BUILDING FOOTPRINTS
- EXISTING ROADS
- FLOW DIRECTION
- CONCENTRATION POINTS
- DRAINAGE PATH

White Tanks / Agua Fria

Area Drainage Master Study

Book 4

South 1/2 of Section 9 , Range 1 West, Township 1 North

EXISTING DRAINAGE CONDITIONS

Flood Control District of Maricopa County
2801 West Durango
Phoenix, Arizona 85009
Telephone: 602/506-1501
Fax: 602/506-4601

Figure	Date	Contour Interval	Scale
77	November 1996	2 Feet	1" = 400'

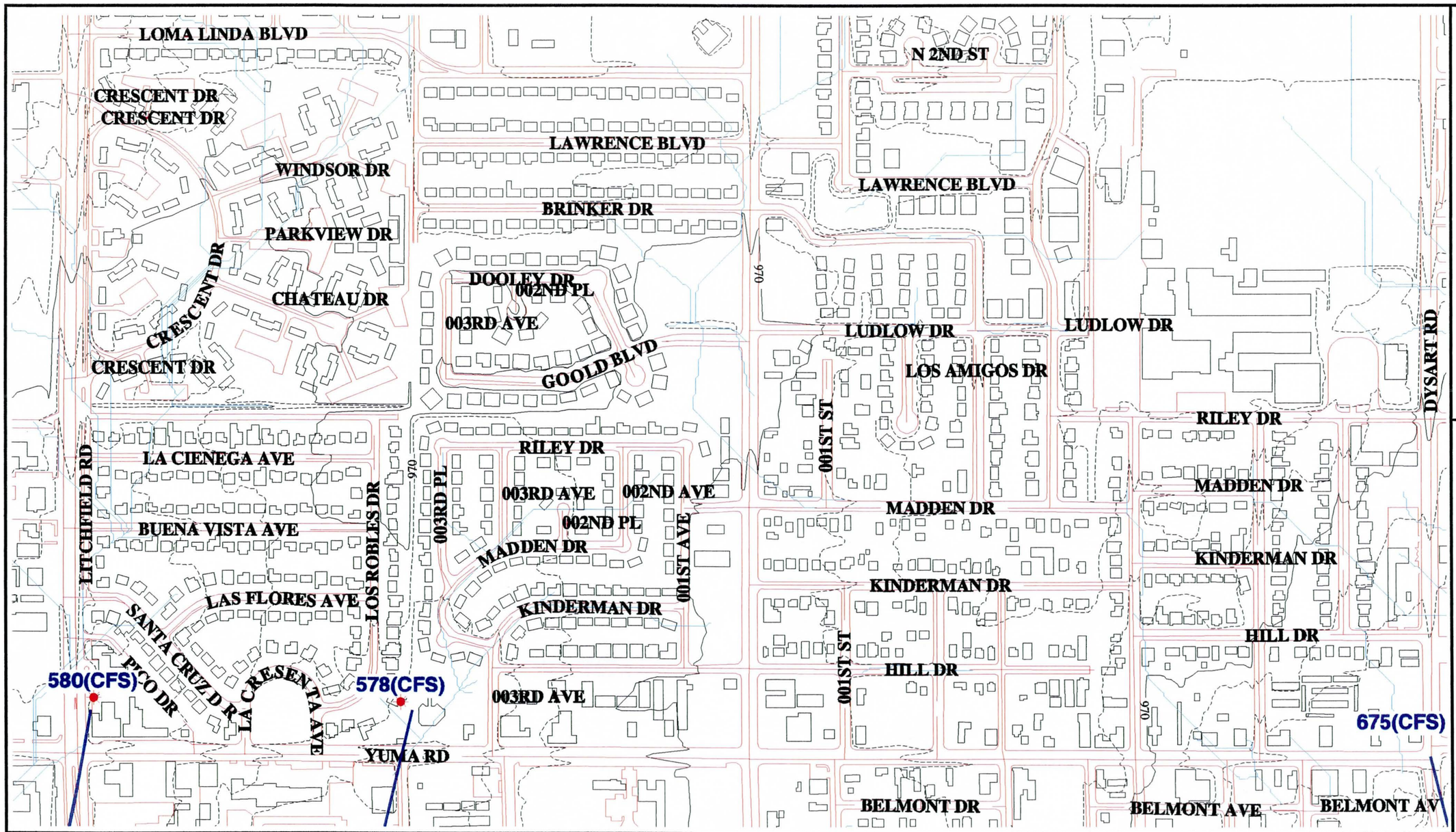

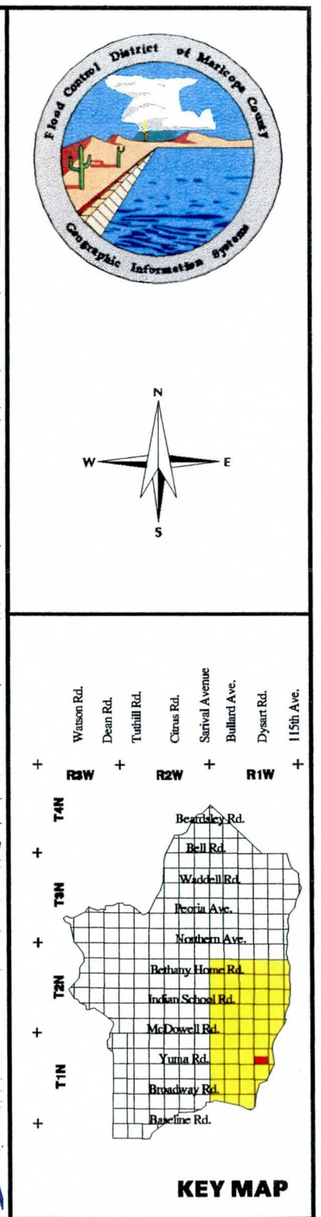

0ft 1000ft
0m 100m 200m 300m

GRAPHIC SCALE

LEGEND

- FLOODPLAINS
- BUILDING FOOTPRINTS
- EXISTING ROADS
- FLOW DIRECTION
- CONCENTRATION POINTS
- DRAINAGE PATH

White Tanks / Agua Fria

Area Drainage Master Study

Book 4

South 1/2 of Section 10, Range 1 West, Township 1 North

EXISTING DRAINAGE CONDITIONS

Flood Control District of Maricopa County

2801 West Durango
Phoenix, Arizona 85009
Telephone: 602/506-1501
Fax: 602/506-4601

Figure	Date	Contour Interval	Scale
78	November 1996	2 Feet	1" = 400'

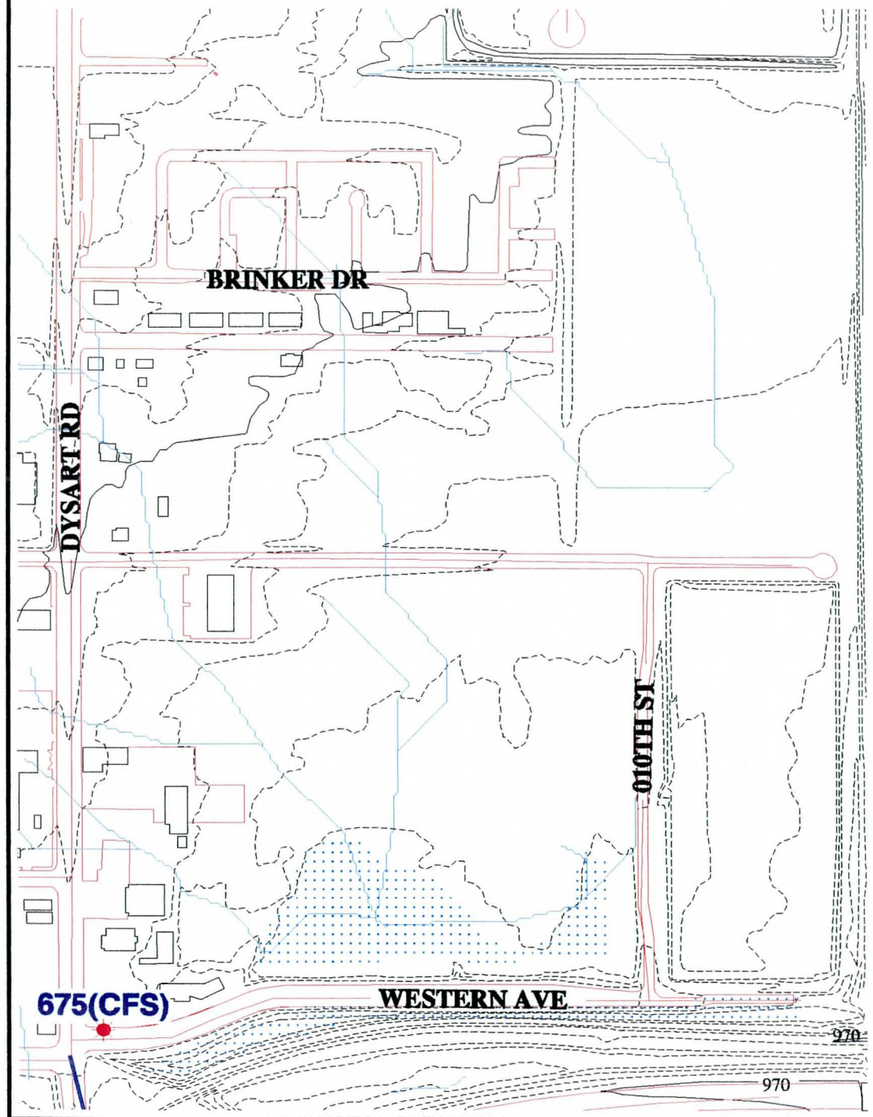

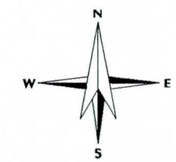

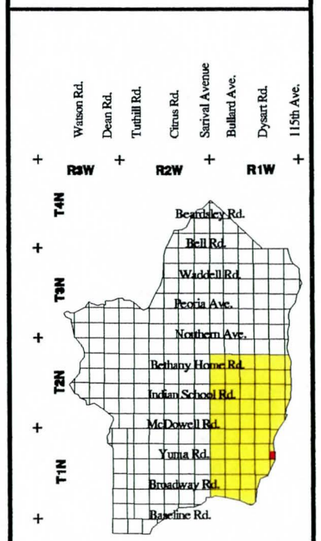

KEY MAP

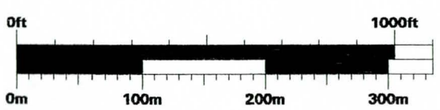

GRAPHIC SCALE

LEGEND

- FLOODPLAINS
- BUILDING FOOTPRINTS
- EXISTING ROADS
- FLOW DIRECTION
- CONCENTRATION POINTS
- DRAINAGE PATH

White Tanks / Agua Fria

Area Drainage Master Study

Book 4

South 1/2 of Section 11, Range 1 West, Township 1 North

EXISTING DRAINAGE CONDITIONS

Flood Control District of Maricopa County

2801 West Durango
Phoenix, Arizona 85009
Telephone: 602/506-1501
Fax: 602/506-4601

Figure	Date	Contour Interval	Scale
79	November 1996	2 Feet	1" = 400'

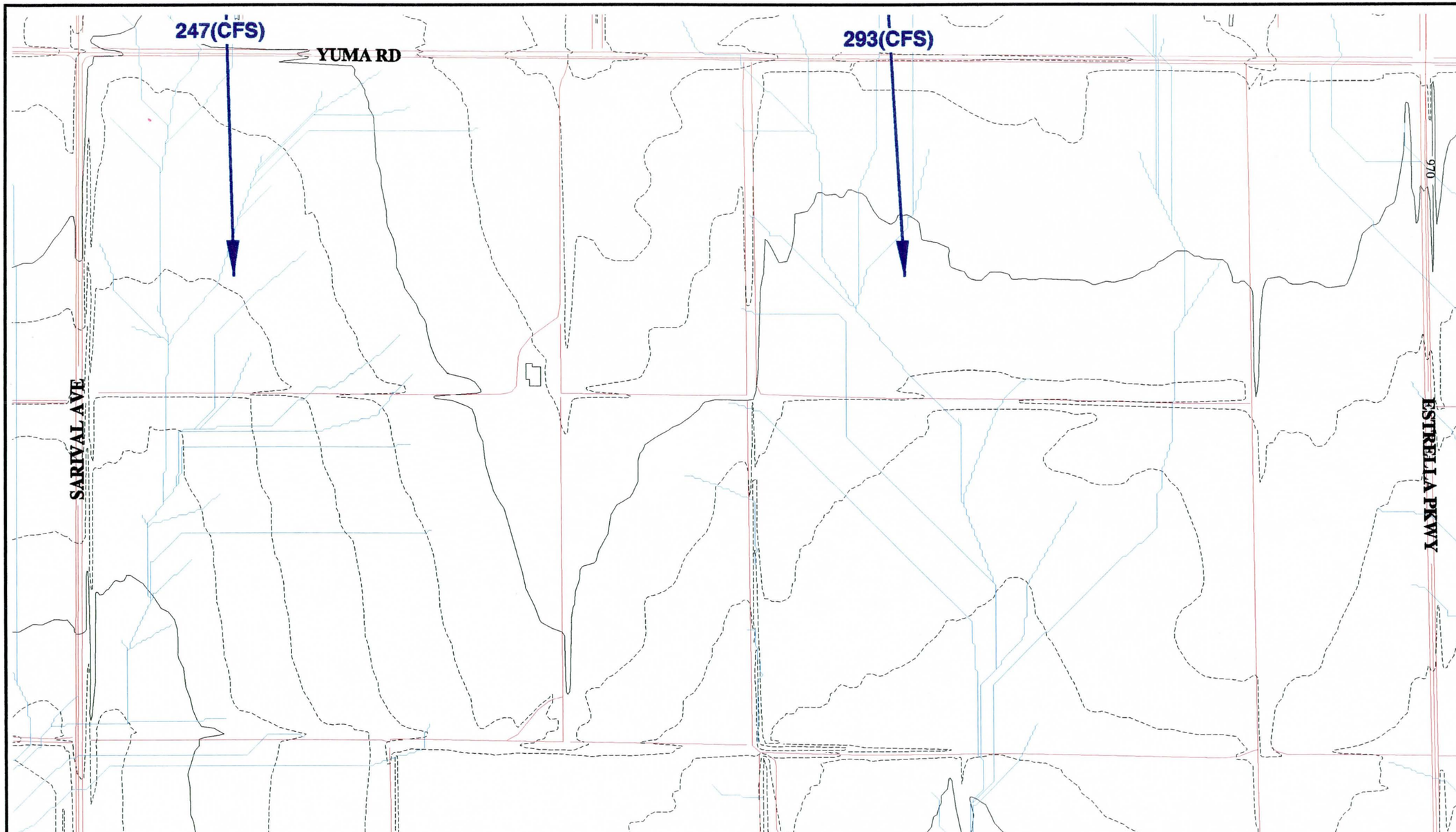

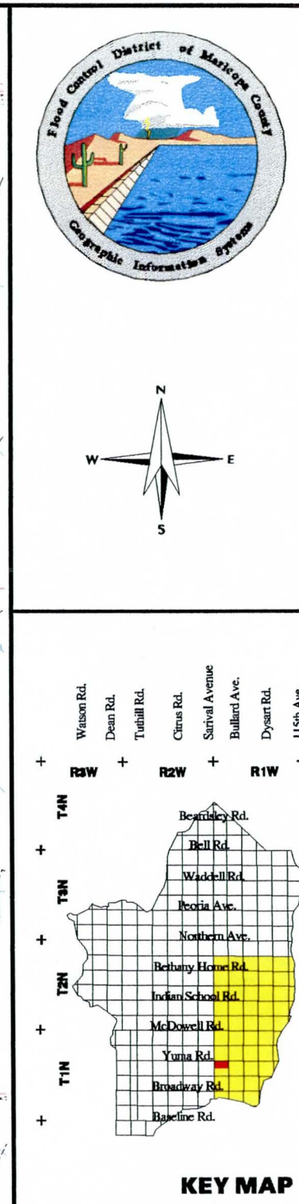

0ft 1000ft
0m 100m 200m 300m

GRAPHIC SCALE

LEGEND

- FLOODPLAINS
- BUILDING FOOTPRINTS
- EXISTING ROADS
- FLOW DIRECTION
- CONCENTRATION POINTS
- DRAINAGE PATH

White Tanks / Agua Fria

Area Drainage Master Study

Book 4

North 1/2 of Section 18, Range 1 West, Township 1 North

EXISTING DRAINAGE CONDITIONS

Flood Control District of Maricopa County
2801 West Durango
Phoenix, Arizona 85009
Telephone: 602/506-1501
Fax: 602/506-4601

Figure	Date	Contour Interval	Scale
80	November 1996	2 Feet	1" = 400'

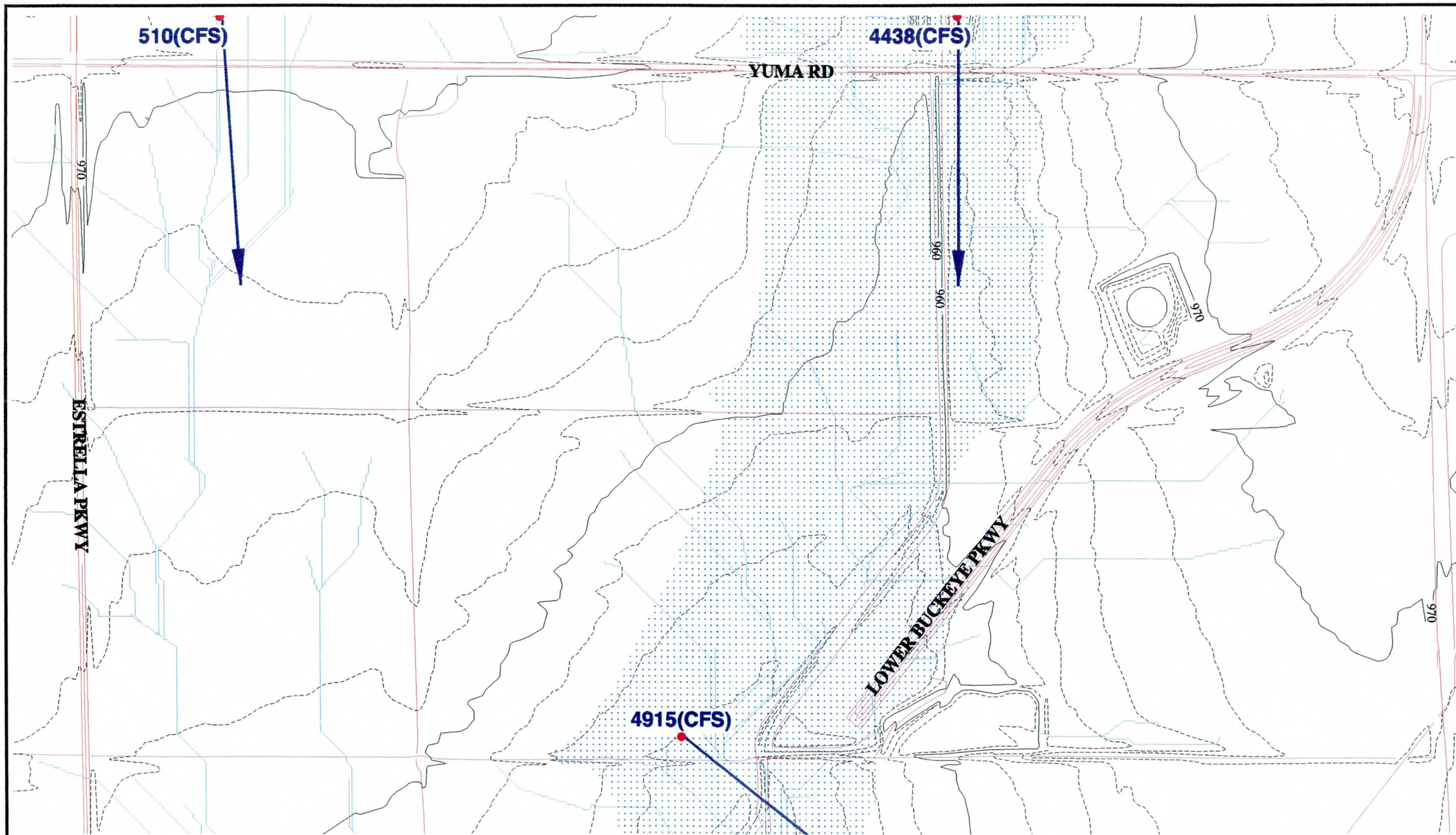

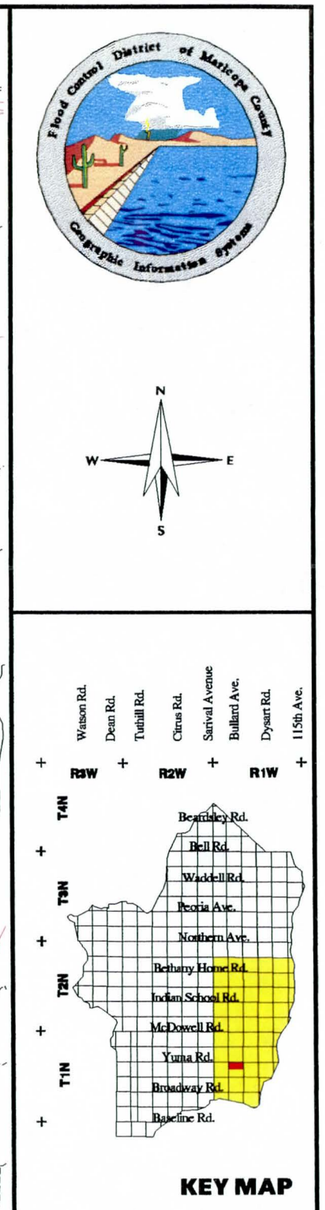

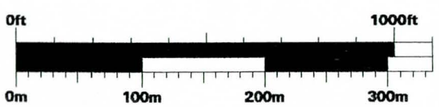

GRAPHIC SCALE

LEGEND

- FLOODPLAINS
- BUILDING FOOTPRINTS
- EXISTING ROADS
- FLOW DIRECTION
- CONCENTRATION POINTS
- DRAINAGE PATH

White Tanks / Agua Fria

Area Drainage Master Study

Book 4

North 1/2 of Section 17, Range 1 West, Township 1 North

EXISTING DRAINAGE CONDITIONS

Flood Control District of Maricopa County

2801 West Durango
Phoenix, Arizona 85009
Telephone: 602/506-1501
Fax: 602/506-4601

Figure	Date	Contour Interval	Scale
81	November 1996	2 Feet	1" = 400'

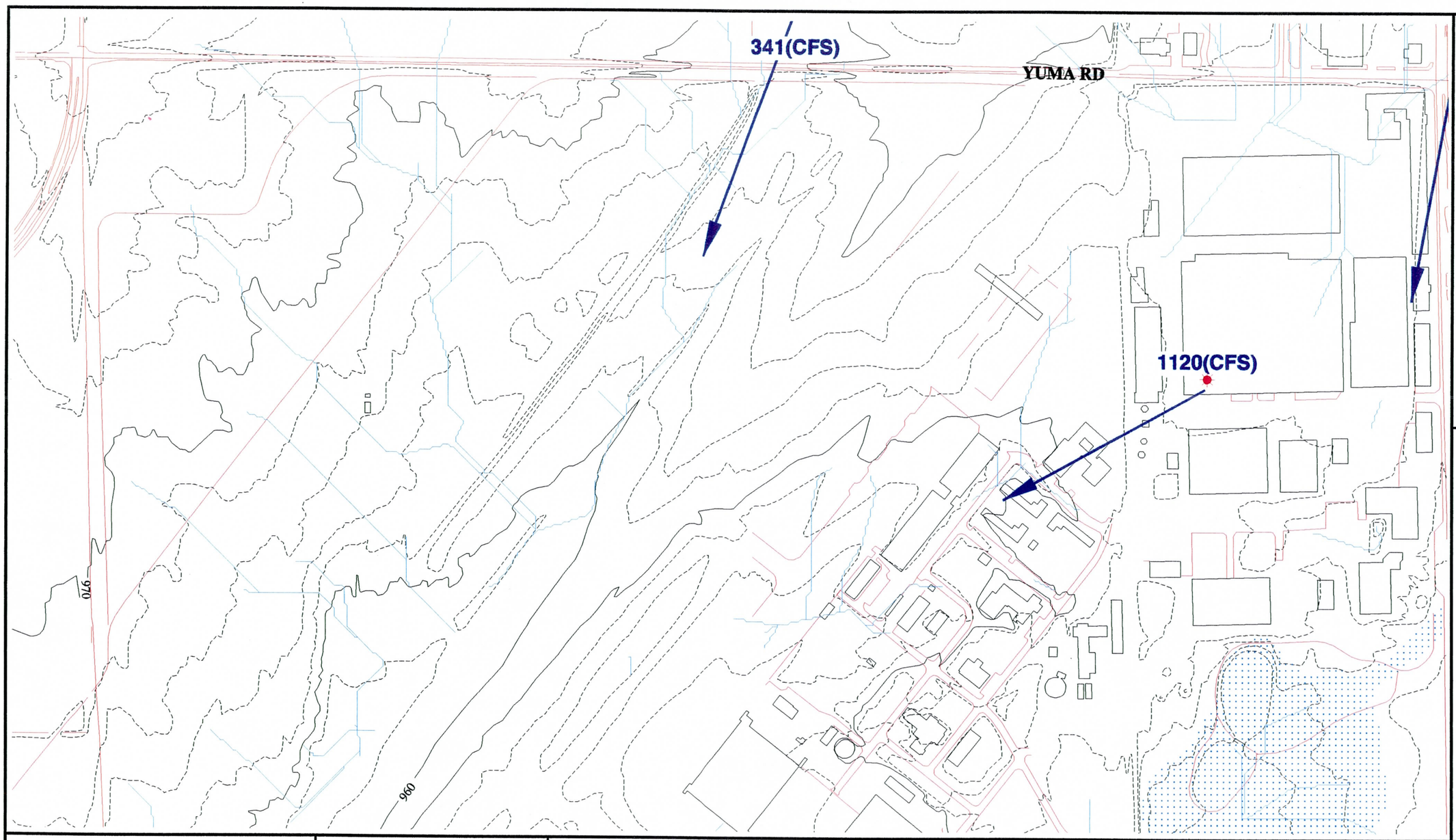

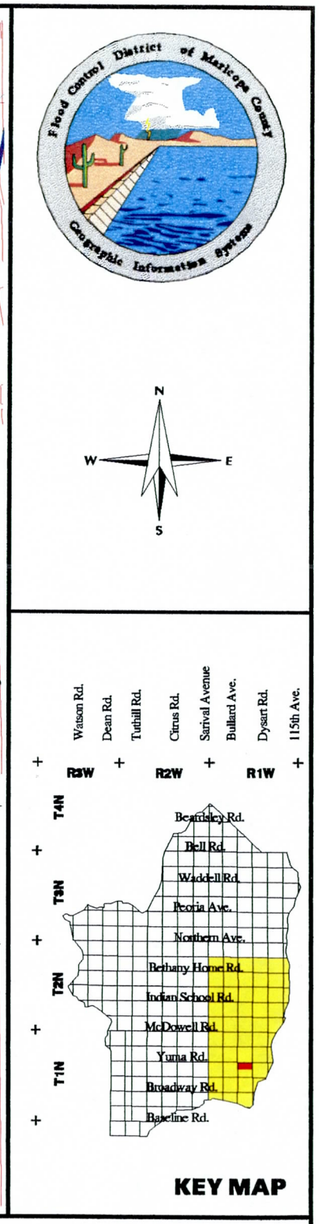

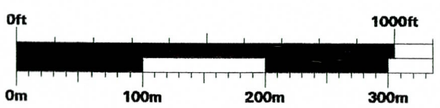

GRAPHIC SCALE

LEGEND

- FLOODPLAINS
- BUILDING FOOTPRINTS
- EXISTING ROADS
- FLOW DIRECTION
- CONCENTRATION POINTS
- DRAINAGE PATH

White Tanks / Agua Fria

Area Drainage Master Study

Book 4

North 1/2 of Section 16, Range 1 West, Township 1 North

EXISTING DRAINAGE CONDITIONS

Flood Control District of Maricopa County
2801 West Durango
Phoenix, Arizona 85009
Telephone: 602/506-1501
Fax: 602/506-4601

Figure	Date	Contour Interval	Scale
82	November 1996	2 Feet	1" = 400'

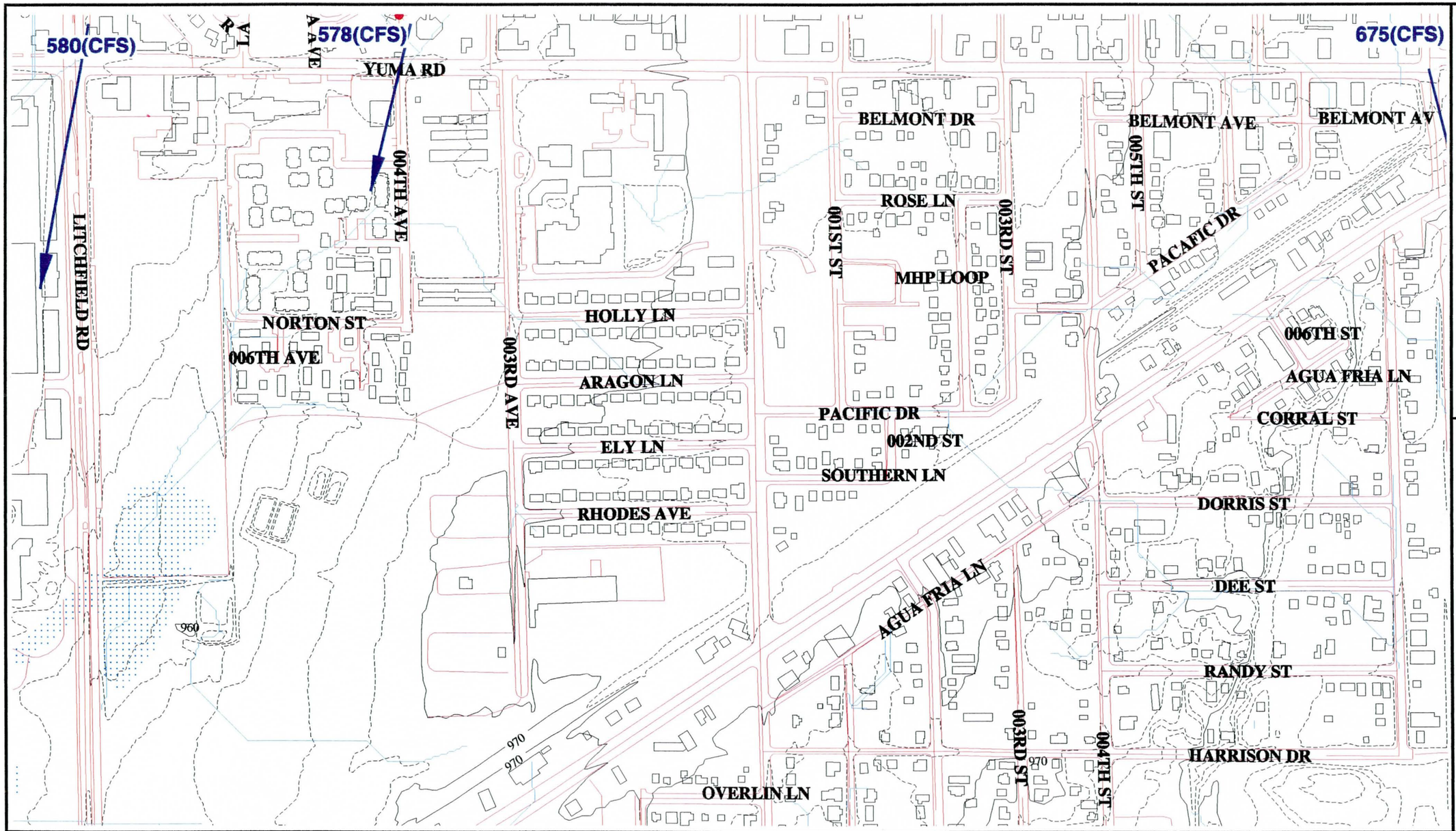

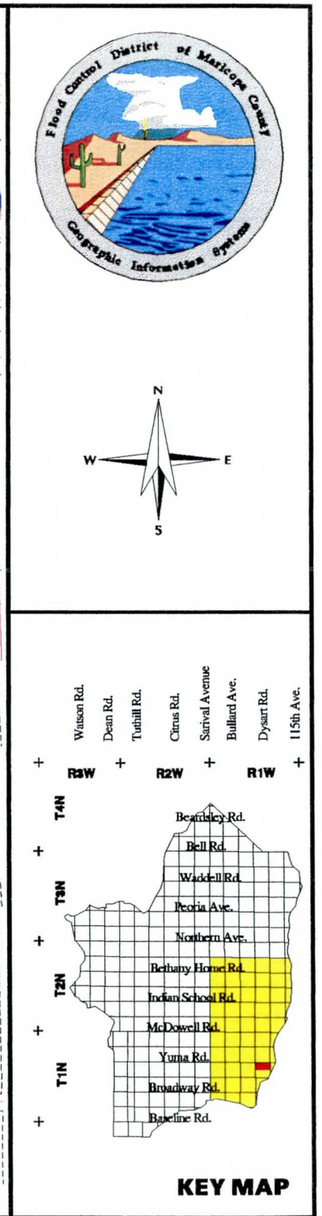

0ft 1000ft
0m 100m 200m 300m

GRAPHIC SCALE

LEGEND

- FLOODPLAINS
- BUILDING FOOTPRINTS
- EXISTING ROADS
- FLOW DIRECTION
- CONCENTRATION POINTS
- DRAINAGE PATH

White Tanks / Agua Fria

Area Drainage Master Study

Book 4

North 1/2 of Section 15, Range 1 West, Township 1 North

EXISTING DRAINAGE CONDITIONS

Flood Control District of Maricopa County

2801 West Durango
Phoenix, Arizona 85009
Telephone: 602/506-1501
Fax: 602/506-4601

Figure	Date	Contour Interval	Scale
83	November 1996	2 Feet	1" = 400'

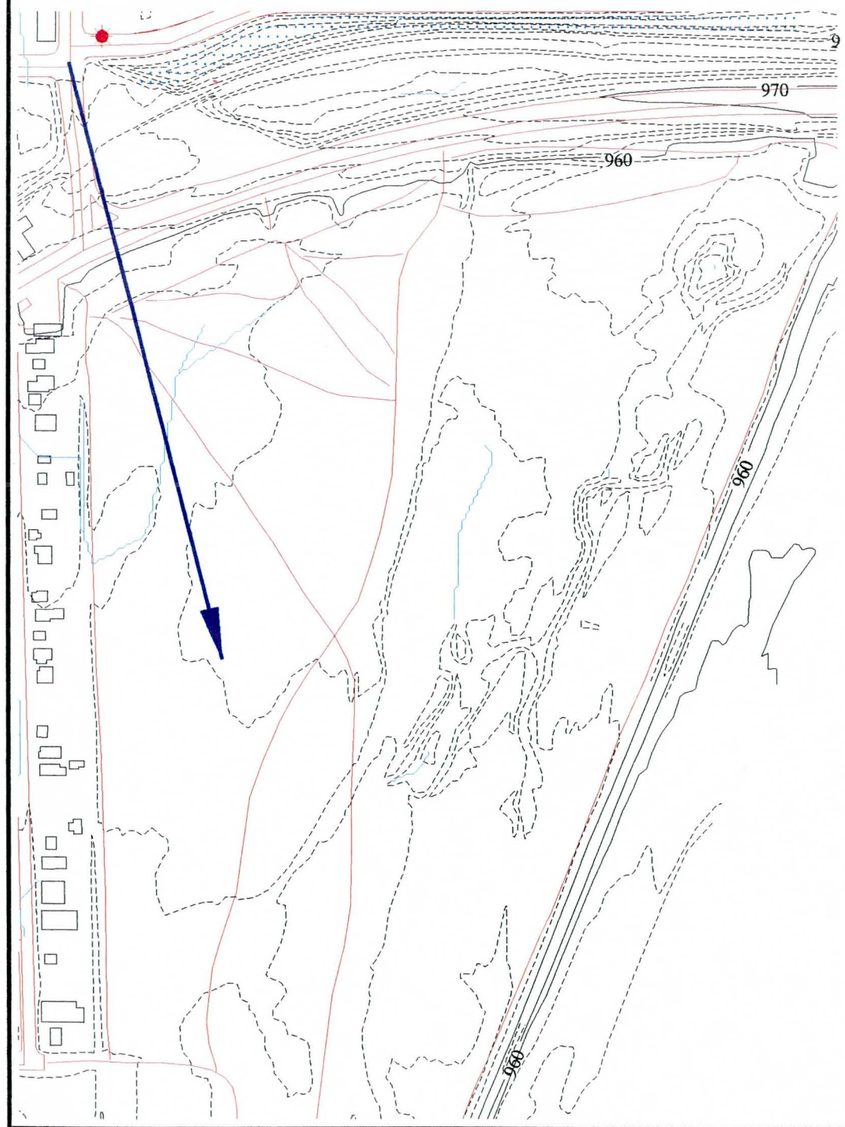

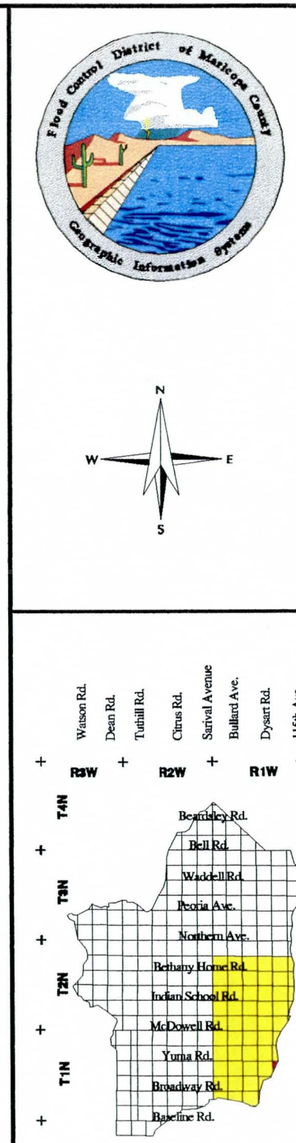

0ft 1000ft
0m 100m 200m 300m

GRAPHIC SCALE

LEGEND

- FLOODPLAINS
- BUILDING FOOTPRINTS
- EXISTING ROADS
- FLOW DIRECTION
- CONCENTRATION POINTS
- DRAINAGE PATH

White Tanks / Agua Fria

Area Drainage Master Study

Book 4

North 1/2 of Section 14, Range 1 West, Township 1 North

EXISTING DRAINAGE CONDITIONS

Flood Control District of Maricopa County
2801 West Durango
Phoenix, Arizona 85009
Telephone: 602/506-1501
Fax: 602/506-4601

Figure	Date	Contour Interval	Scale
84	November 1996	2 Feet	1" = 400'

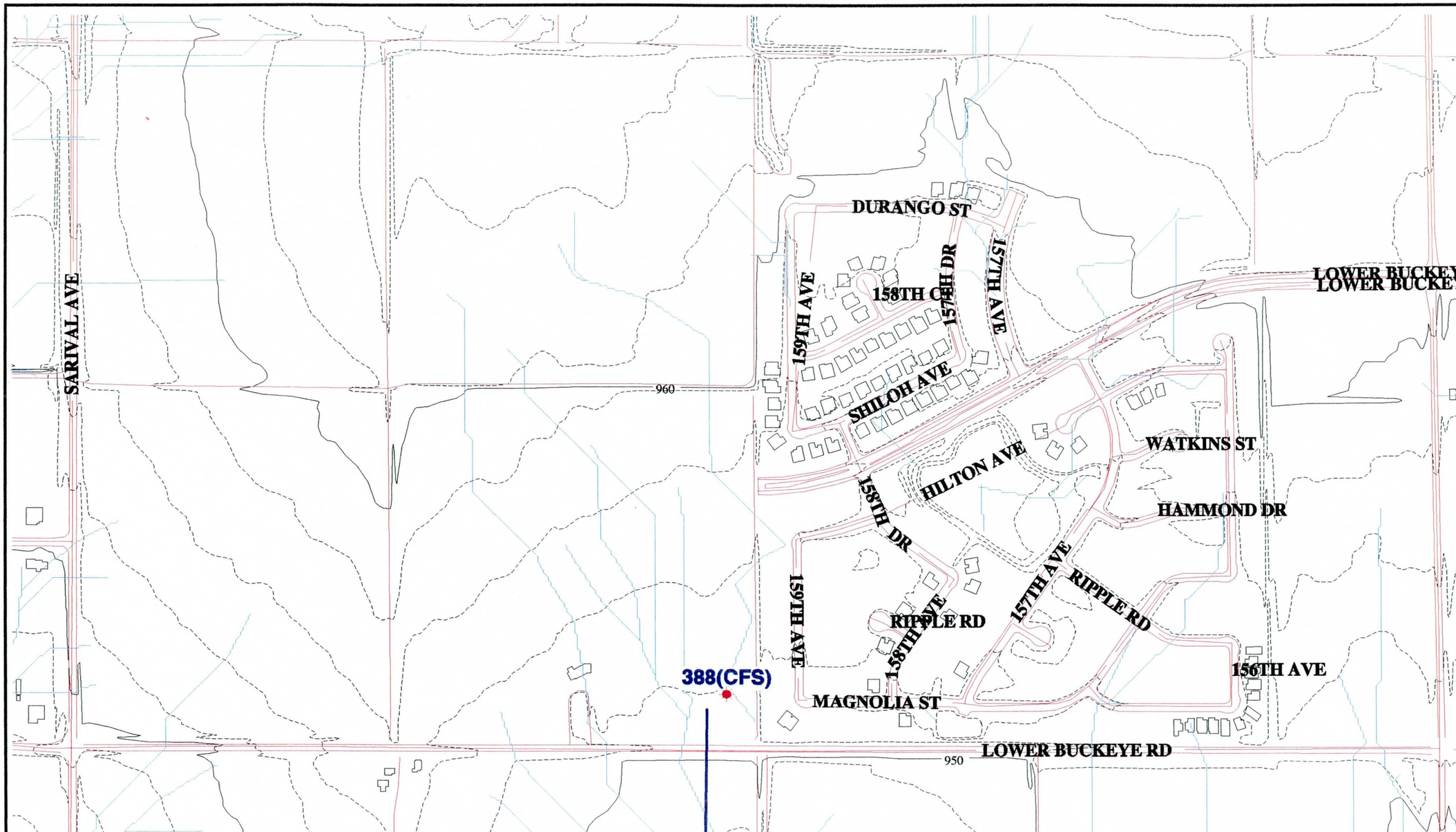

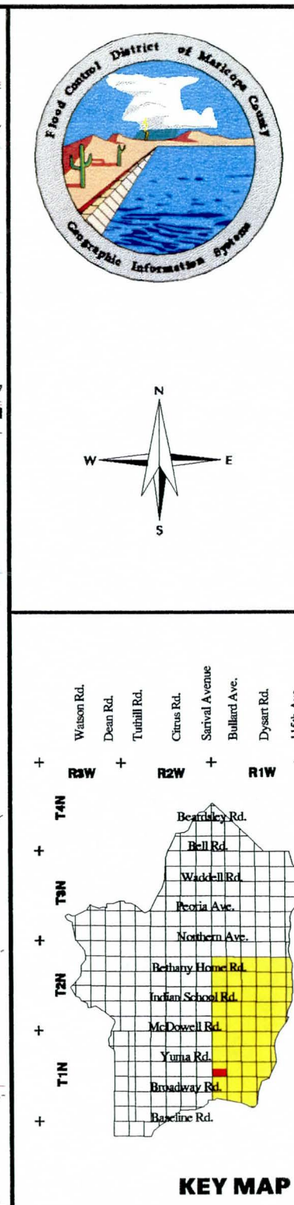

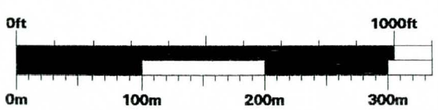

GRAPHIC SCALE

LEGEND

- FLOODPLAINS
- BUILDING FOOTPRINTS
- EXISTING ROADS
- FLOW DIRECTION
- CONCENTRATION POINTS
- DRAINAGE PATH

White Tanks / Agua Fria

Area Drainage Master Study

Book 4

South 1/2 of Section 18, Range 1 West, Township 1 North

EXISTING DRAINAGE CONDITIONS

Flood Control District of Maricopa County

2801 West Durango
Phoenix, Arizona 85009
Telephone: 602/506-1501
Fax: 602/506-4601

Figure	Date	Contour Interval	Scale
85	November 1996	2 Feet	1" = 400'

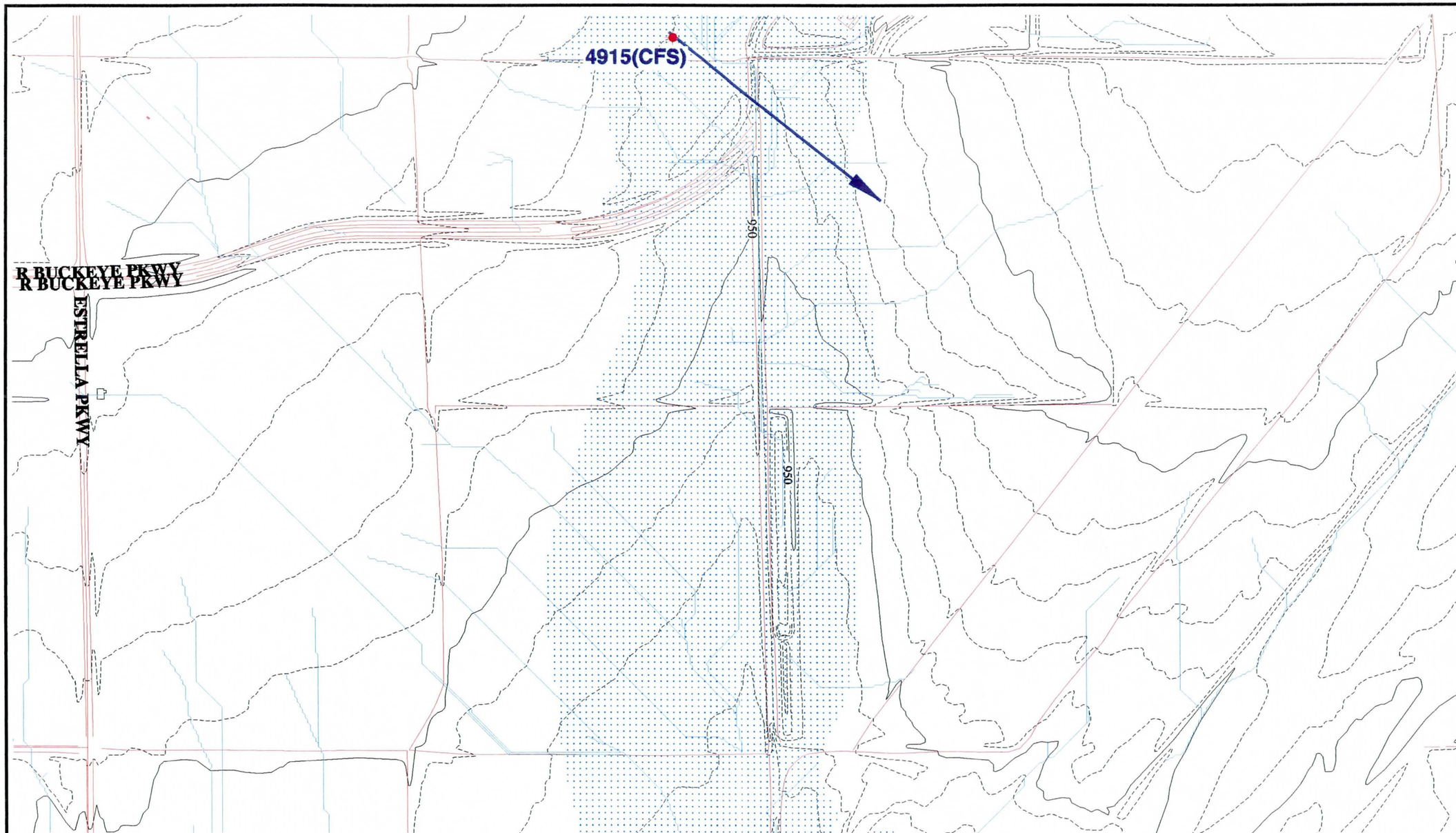

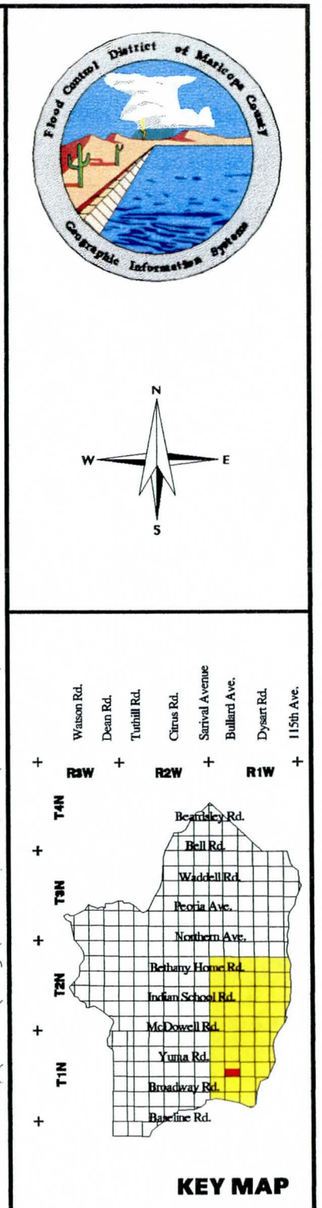

0ft 1000ft
0m 100m 200m 300m

GRAPHIC SCALE

LEGEND

- FLOODPLAINS
- BUILDING FOOTPRINTS
- EXISTING ROADS
- FLOW DIRECTION
- CONCENTRATION POINTS
- DRAINAGE PATH

White Tanks / Agua Fria

Area Drainage Master Study

Book 4

South 1/2 of Section 17, Range 1 West, Township 1 North

EXISTING DRAINAGE CONDITIONS

Flood Control District of Maricopa County
2801 West Durango
Phoenix, Arizona 85009
Telephone: 602/506-1501
Fax: 602/506-4601

Figure	Date	Contour Interval	Scale
86	November 1996	2 Feet	1" = 400'

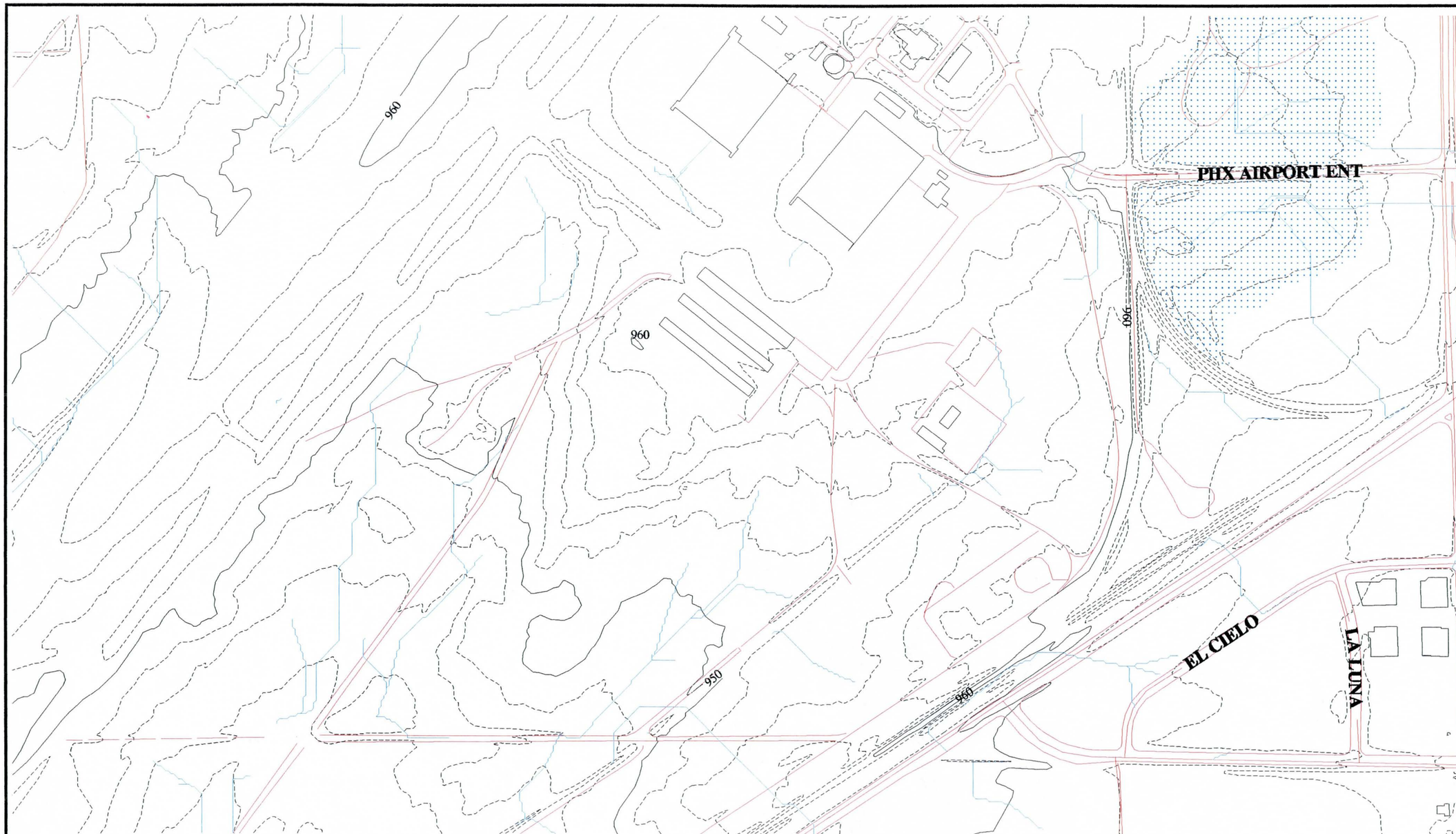

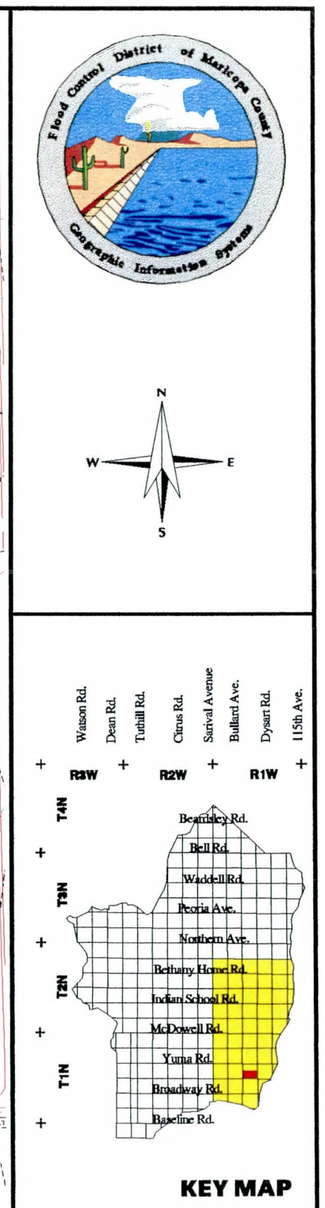

0ft 1000ft
0m 100m 200m 300m

GRAPHIC SCALE

LEGEND

- FLOODPLAINS
- BUILDING FOOTPRINTS
- EXISTING ROADS
- FLOW DIRECTION
- CONCENTRATION POINTS
- DRAINAGE PATH

White Tanks / Agua Fria

Area Drainage Master Study

Book 4

South 1/2 of Section 16, Range 1 West, Township 1 North

EXISTING DRAINAGE CONDITIONS

Flood Control District of Maricopa County

2801 West Durango
Phoenix, Arizona 85009
Telephone: 602/506-1501
Fax: 602/506-4601

Figure	Date	Contour Interval	Scale
87	November 1996	2 Feet	1" = 400'

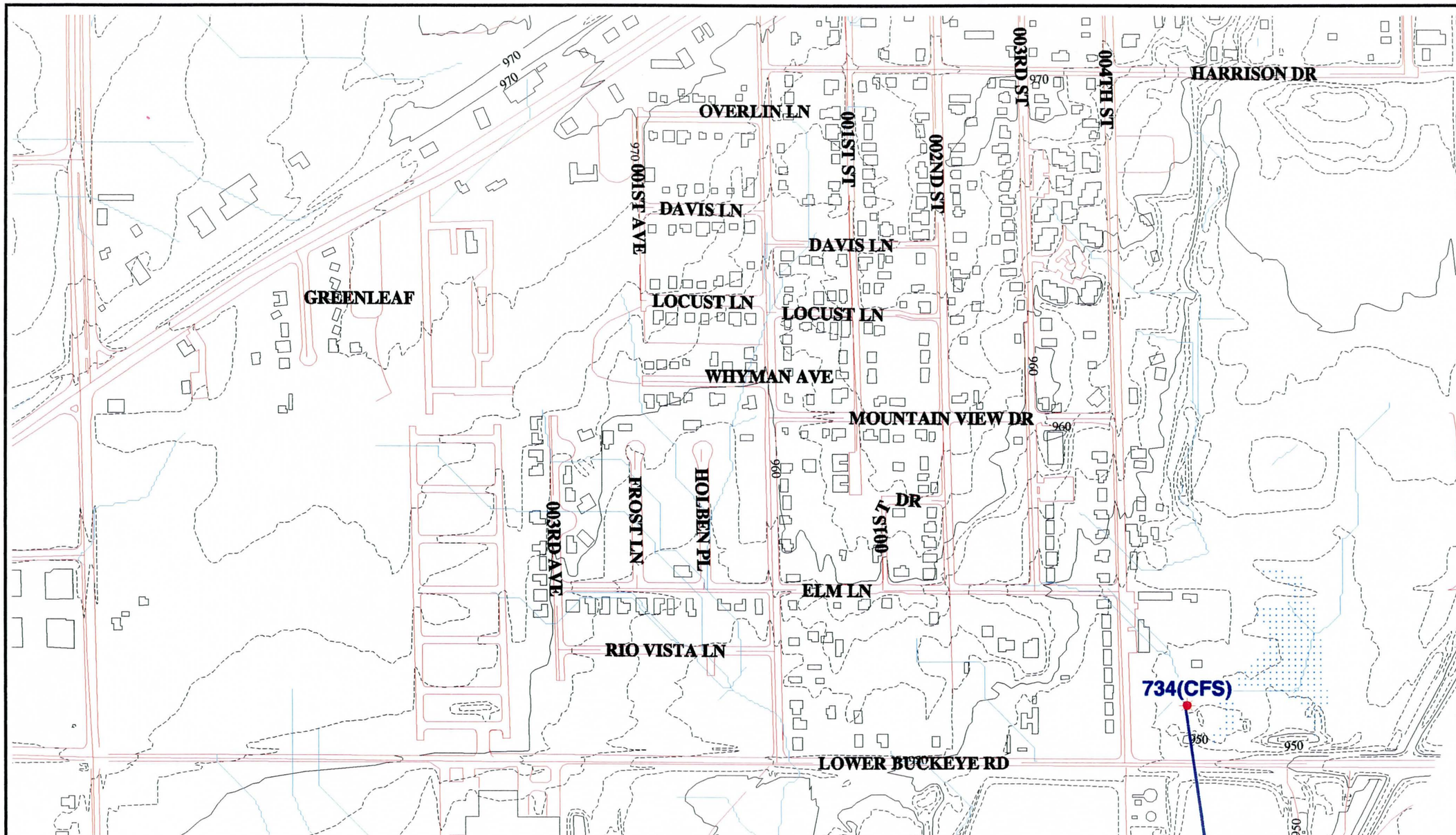



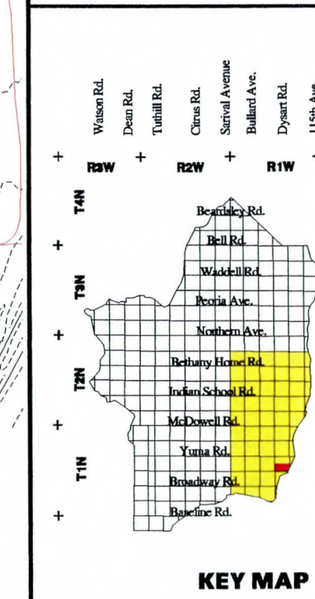

0ft 1000ft
0m 100m 200m 300m

GRAPHIC SCALE

LEGEND

- FLOODPLAINS
- BUILDING FOOTPRINTS
- EXISTING ROADS
- FLOW DIRECTION
- CONCENTRATION POINTS
- DRAINAGE PATH

White Tanks / Agua Fria

Area Drainage Master Study

Book 4

South 1/2 of Section 15, Range 1 West, Township 1 North

EXISTING DRAINAGE CONDITIONS

Flood Control District of Maricopa County

2801 West Durango
Phoenix, Arizona 85009
Telephone: 602/506-1501
Fax: 602/506-4601

Figure	Date	Contour Interval	Scale
88	November 1996	2 Feet	1" = 400'

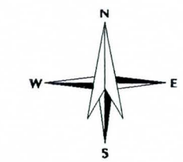

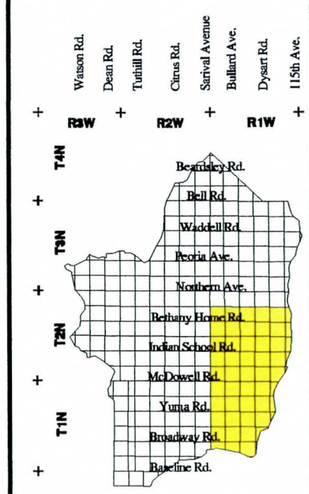

KEY MAP

GRAPHIC SCALE

LEGEND

- FLOODPLAINS
- BUILDING FOOTPRINTS
- EXISTING ROADS
- FLOW DIRECTION
- CONCENTRATION POINTS
- DRAINAGE PATH

White Tanks / Agua Fria

Area Drainage Master Study

Book 4

South 1/2 of Section 14, Range 1 West, Township 1 North

EXISTING DRAINAGE CONDITIONS

Flood Control District of Maricopa County

2801 West Durango
Phoenix, Arizona 85009
Telephone: 602/506-1501
Fax: 602/506-4601

Figure	Date	Contour Interval	Scale
89	November 1996	2 Feet	1" = 400'

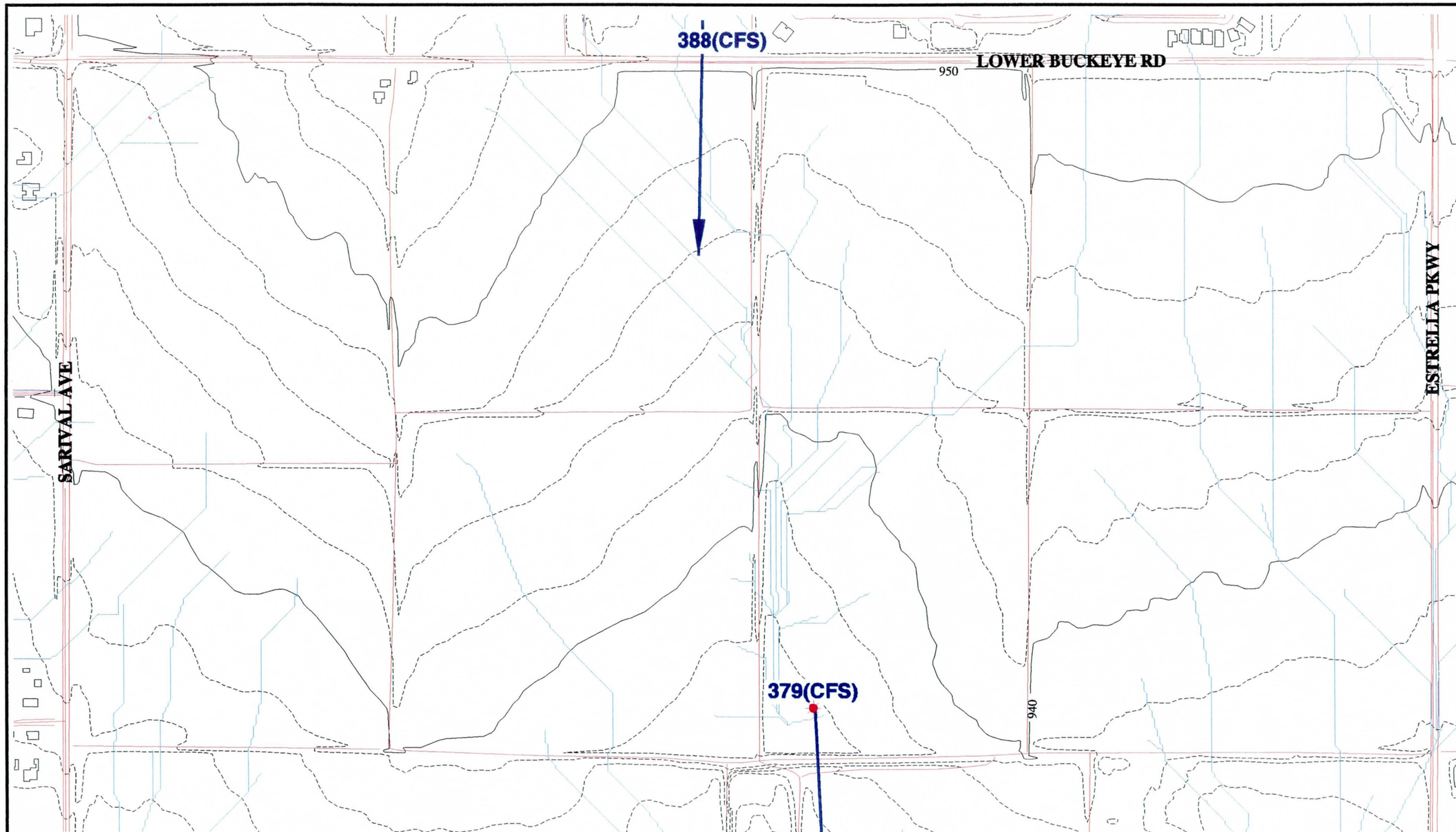

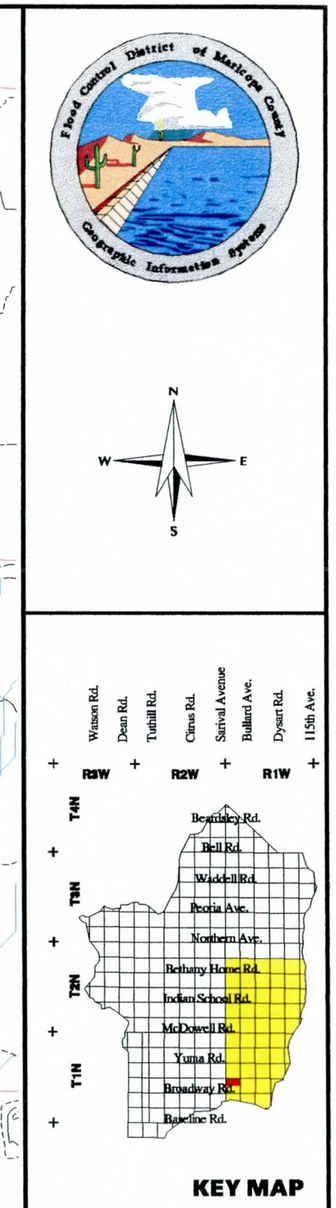

0ft 1000ft
0m 100m 200m 300m

GRAPHIC SCALE

LEGEND

- FLOODPLAINS
- BUILDING FOOTPRINTS
- EXISTING ROADS
- FLOW DIRECTION
- CONCENTRATION POINTS
- DRAINAGE PATH

White Tanks / Agua Fria

Area Drainage Master Study

Book 4

North 1/2 of Section 19, Range 1 West, Township 1 North

EXISTING DRAINAGE CONDITIONS

Flood Control District of Maricopa County
2801 West Durango
Phoenix, Arizona 85009
Telephone: 602/506-1501
Fax: 602/506-4601

Figure	Date	Contour Interval	Scale
90	November 1996	2 Feet	1" = 400'

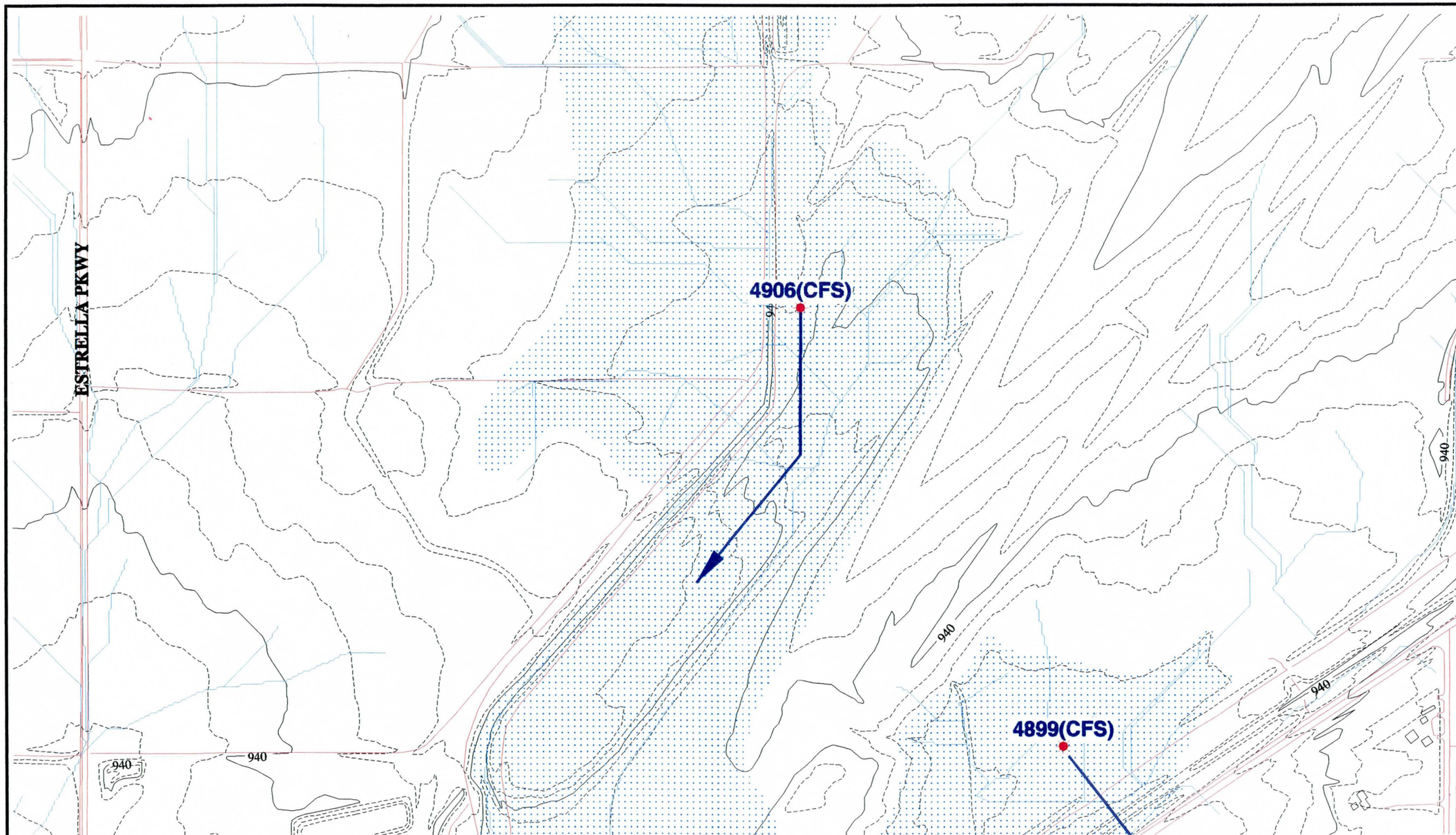

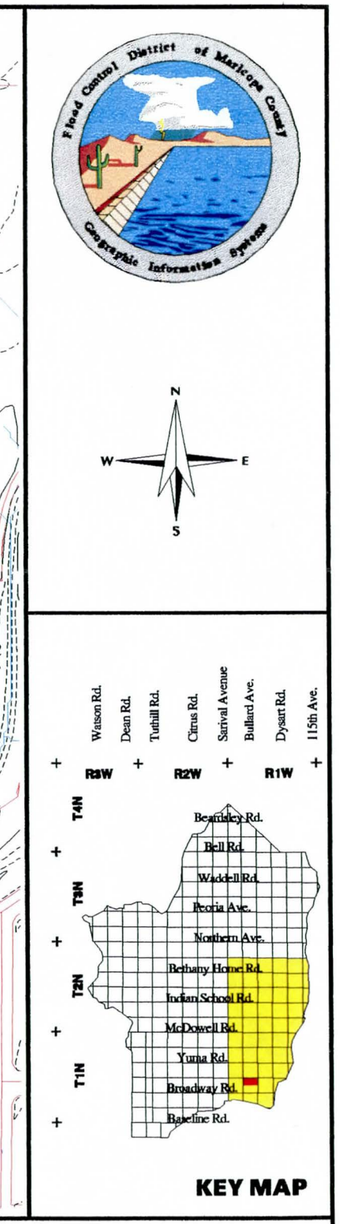

0ft 1000ft
0m 100m 200m 300m

GRAPHIC SCALE

LEGEND

- FLOODPLAINS
- BUILDING FOOTPRINTS
- EXISTING ROADS
- FLOW DIRECTION
- CONCENTRATION POINTS
- DRAINAGE PATH

White Tanks / Agua Fria

Area Drainage Master Study

Book 4

North 1/2 of Section 20, Range 1 West, Township 1 North

EXISTING DRAINAGE CONDITIONS

Flood Control District of Maricopa County
2801 West Durango
Phoenix, Arizona 85009
Telephone: 602/506-1501
Fax: 602/506-4601

Figure	Date	Contour Interval	Scale
91	November 1996	2 Feet	1" = 400'

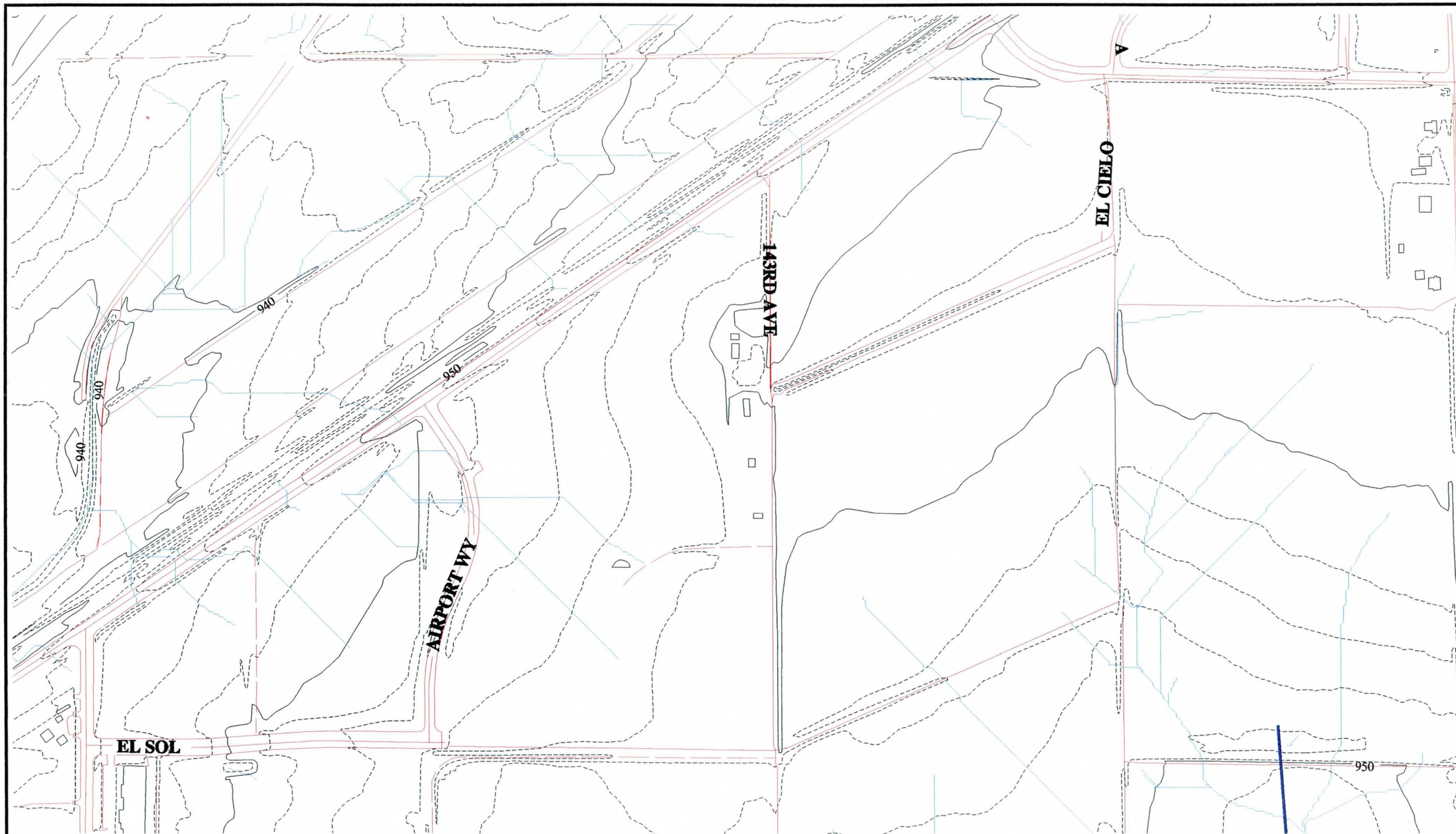

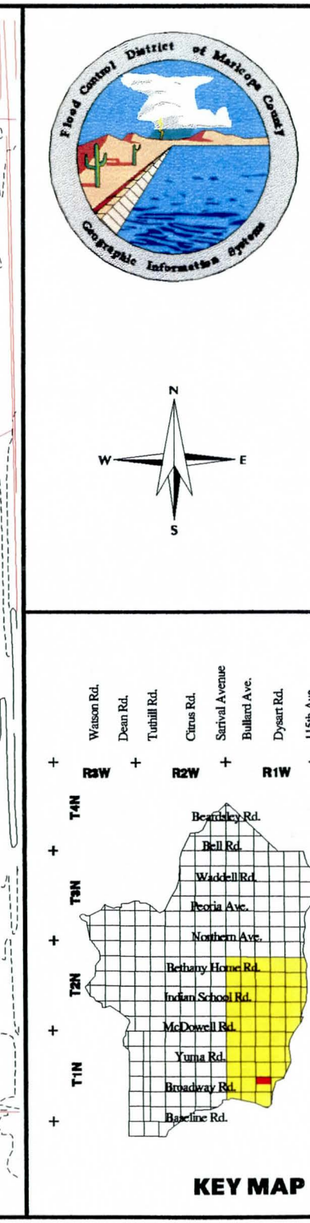

0ft 1000ft
0m 100m 200m 300m

GRAPHIC SCALE

LEGEND

- FLOODPLAINS
- BUILDING FOOTPRINTS
- EXISTING ROADS
- FLOW DIRECTION
- CONCENTRATION POINTS
- DRAINAGE PATH

White Tanks / Agua Fria

Area Drainage Master Study

Book 4

North 1/2 of Section 21, Range 1 West, Township 1 North

EXISTING DRAINAGE CONDITIONS

Flood Control District of Maricopa County

2801 West Durango
Phoenix, Arizona 85009
Telephone: 602/506-1501
Fax: 602/506-4601

Figure	Date	Contour Interval	Scale
92	November 1996	2 Feet	1" = 400'

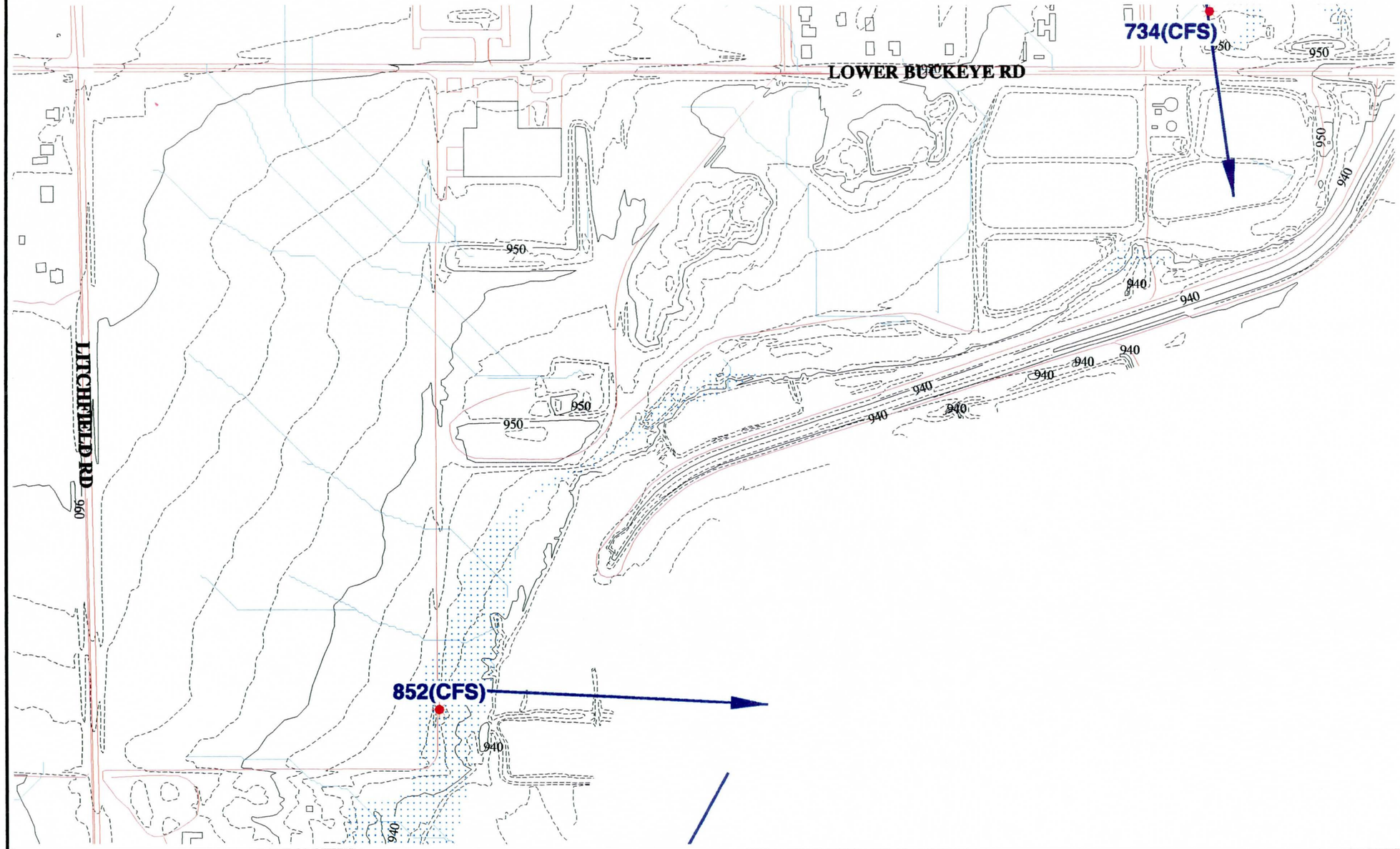

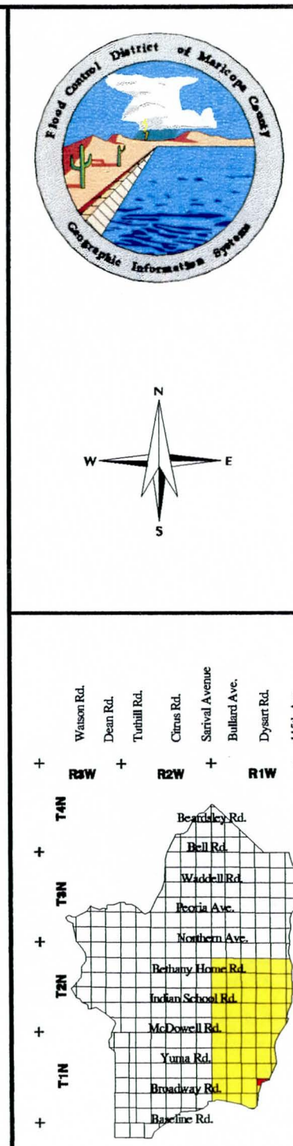

0ft 1000ft
0m 100m 200m 300m

GRAPHIC SCALE

LEGEND

- FLOODPLAINS
- BUILDING FOOTPRINTS
- EXISTING ROADS
- FLOW DIRECTION
- CONCENTRATION POINTS
- DRAINAGE PATH

White Tanks / Agua Fria

Area Drainage Master Study

Book 4

North 1/2 of Section 22, Range 1 West, Township 1 North

EXISTING DRAINAGE CONDITIONS

Flood Control District of Maricopa County
2801 West Durango
Phoenix, Arizona 85009
Telephone: 602/506-1501
Fax: 602/506-4601

Figure	Date	Contour Interval	Scale
93	November 1996	2 Feet	1" = 400'

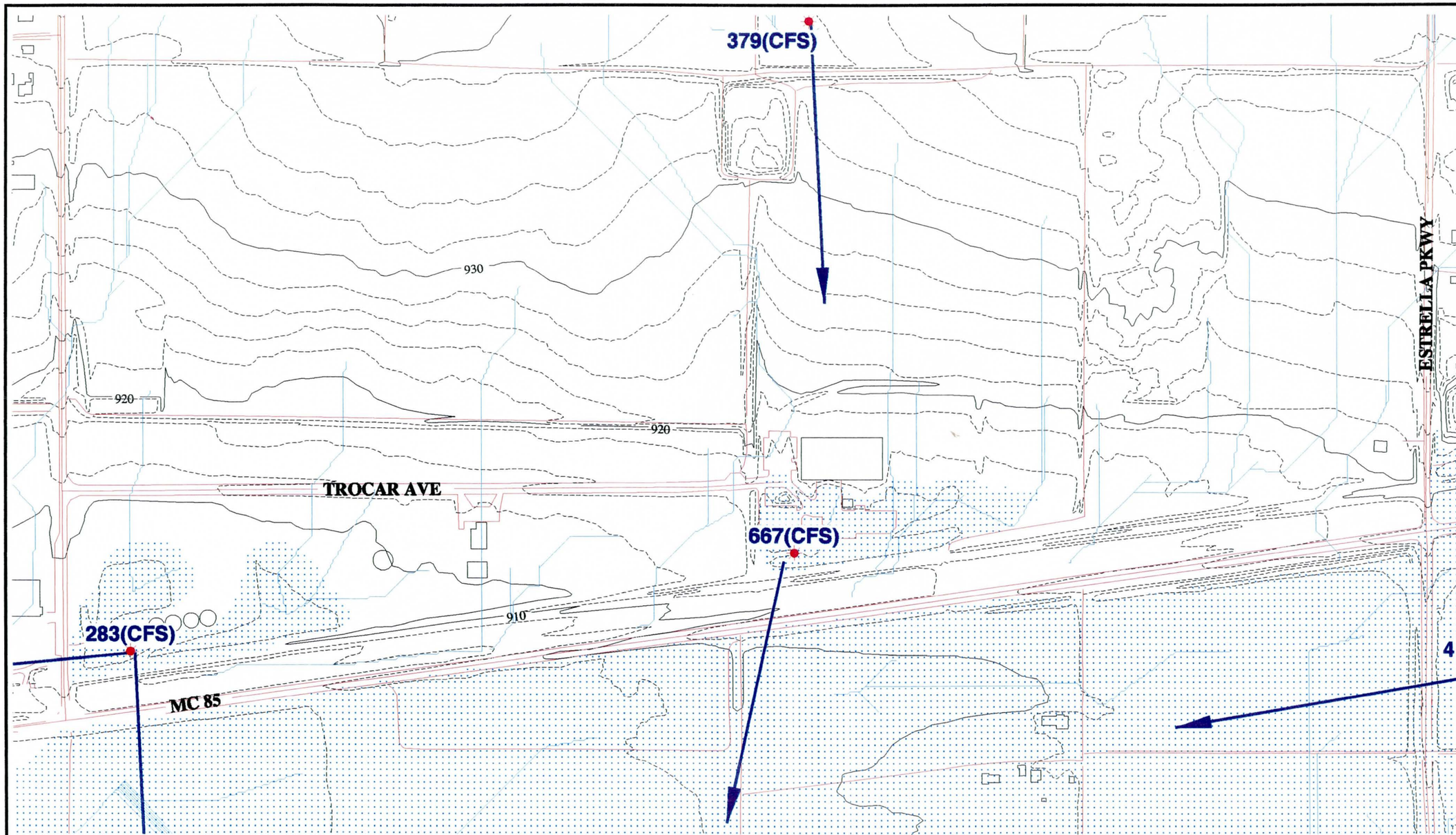

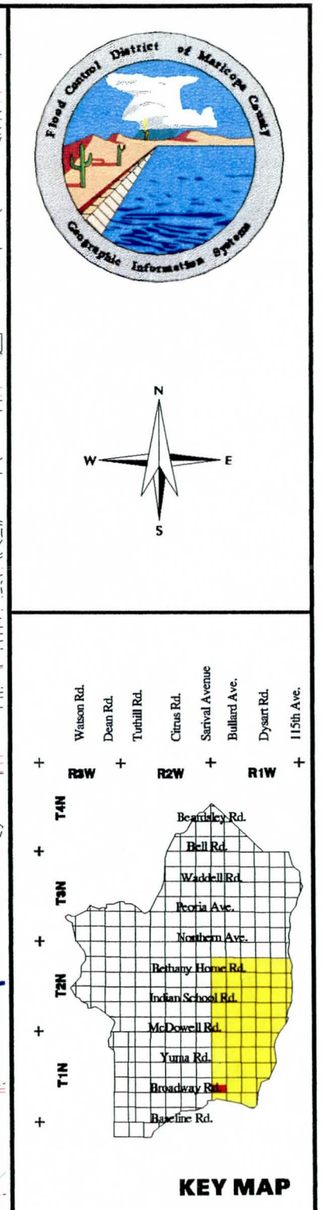

0ft 1000ft
0m 100m 200m 300m

GRAPHIC SCALE

LEGEND

- FLOODPLAINS
- BUILDING FOOTPRINTS
- EXISTING ROADS
- FLOW DIRECTION
- CONCENTRATION POINTS
- DRAINAGE PATH

White Tanks / Agua Fria

Area Drainage Master Study

Book 4

South 1/2 of Section 19, Range 1 West, Township 1 North

EXISTING DRAINAGE CONDITIONS

Flood Control District of Maricopa County
2801 West Durango
Phoenix, Arizona 85009
Telephone: 602/506-1501
Fax: 602/506-4601

Figure	Date	Contour Interval	Scale
94	November 1996	2 Feet	1" = 400'

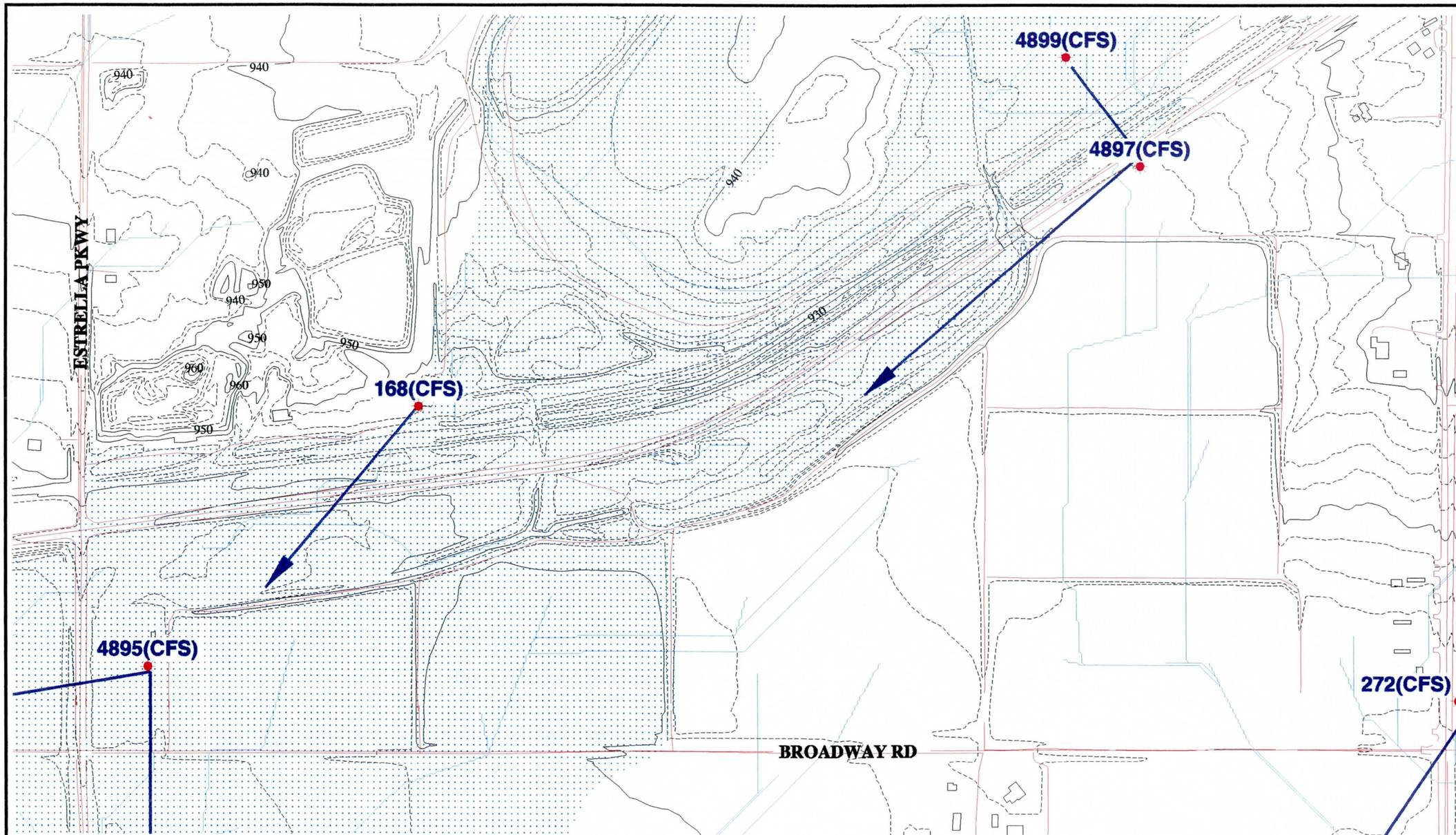

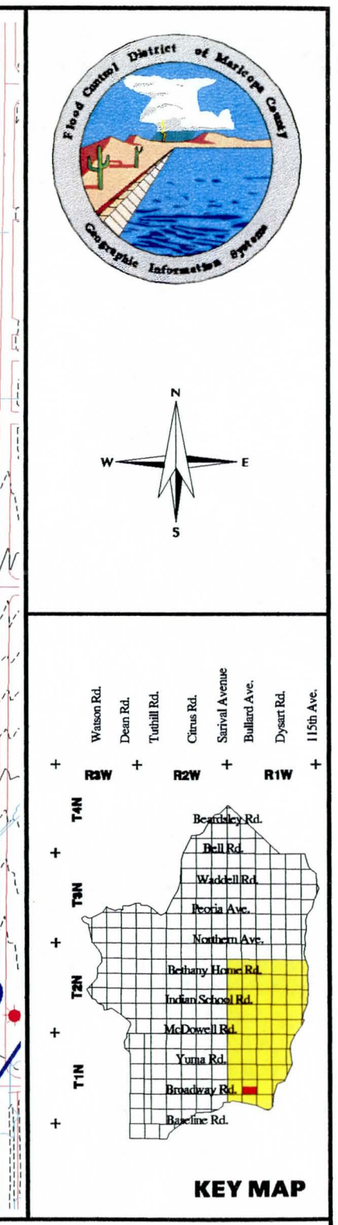

0ft 1000ft
0m 100m 200m 300m

GRAPHIC SCALE

LEGEND

- FLOODPLAINS
- BUILDING FOOTPRINTS
- EXISTING ROADS
- FLOW DIRECTION
- CONCENTRATION POINTS
- DRAINAGE PATH

White Tanks / Agua Fria

Area Drainage Master Study

Book 4

South 1/2 of Section 20, Range 1 West, Township 1 North

EXISTING DRAINAGE CONDITIONS

Flood Control District of Maricopa County

2801 West Durango
Phoenix, Arizona 85009
Telephone: 602/506-1501
Fax: 602/506-4601

Figure	Date	Contour Interval	Scale
95	November 1996	2 Feet	1" = 400'

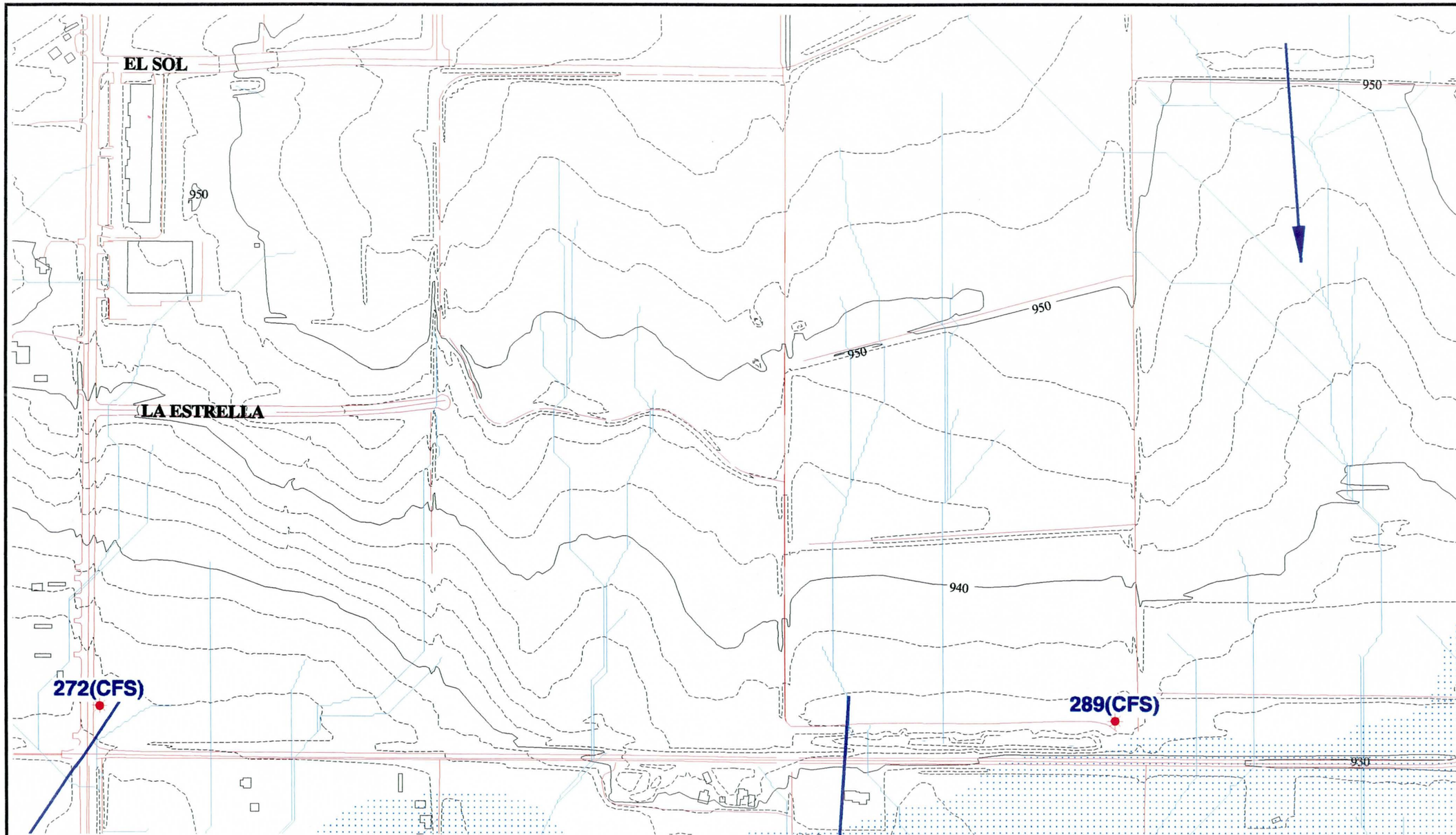

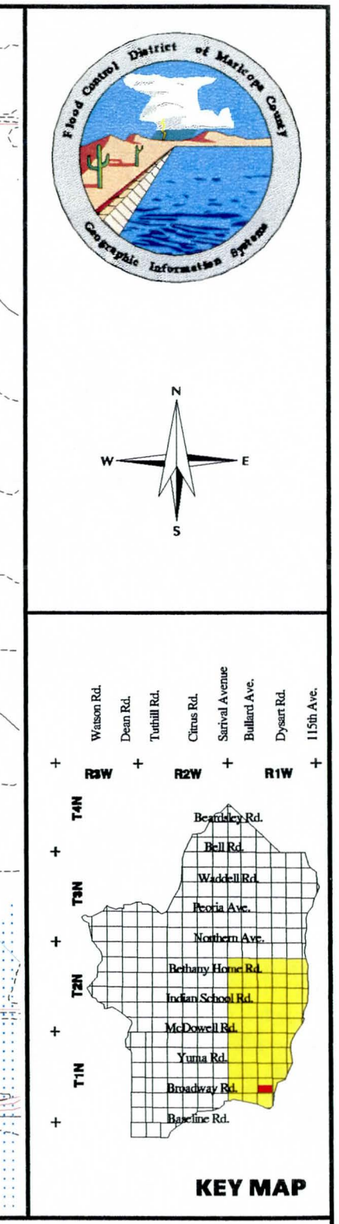

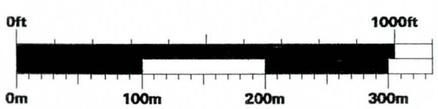

GRAPHIC SCALE

LEGEND

- FLOODPLAINS
- BUILDING FOOTPRINTS
- EXISTING ROADS
- FLOW DIRECTION
- CONCENTRATION POINTS
- DRAINAGE PATH

White Tanks / Agua Fria

Area Drainage Master Study

Book 4

South 1/2 of Section 21, Range 1 West, Township 1 North

EXISTING DRAINAGE CONDITIONS

Flood Control District of Maricopa County

2801 West Durango
Phoenix, Arizona 85009
Telephone: 602/506-1501
Fax: 602/506-4601

Figure	Date	Contour Interval	Scale
96	November 1996	2 Feet	1" = 400'

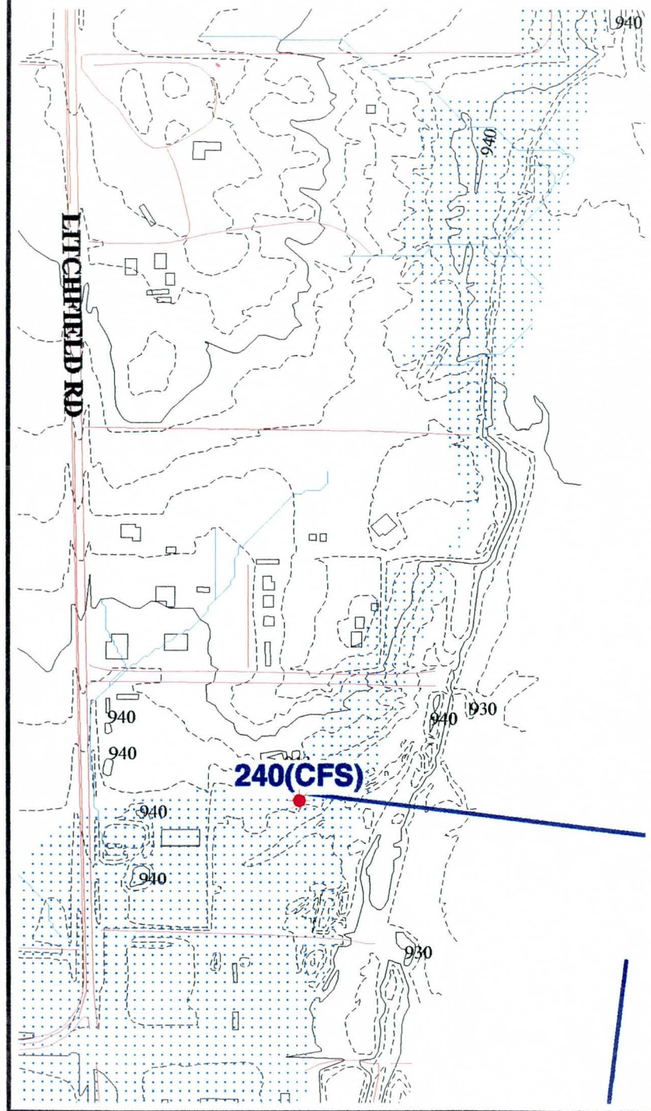

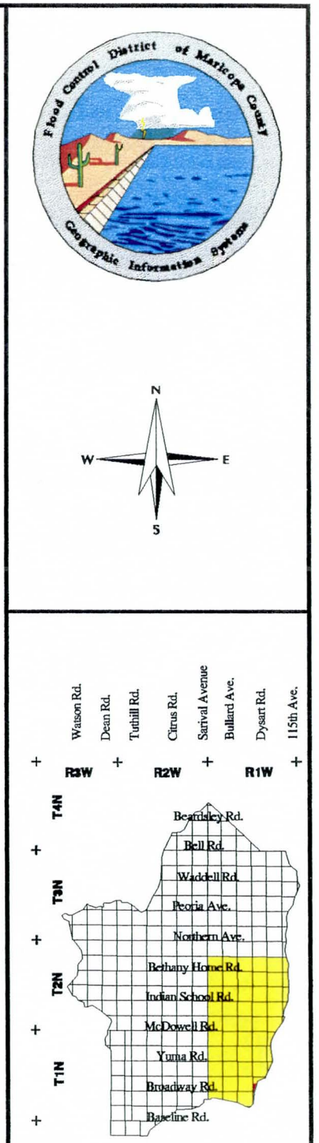

0ft 1000ft
0m 100m 200m 300m

GRAPHIC SCALE

LEGEND

- FLOODPLAINS
- BUILDING FOOTPRINTS
- EXISTING ROADS
- FLOW DIRECTION
- CONCENTRATION POINTS
- DRAINAGE PATH

White Tanks / Agua Fria

Area Drainage Master Study

Book 4

South 1/2 of Section 22, Range 1 West, Township 1 North

EXISTING DRAINAGE CONDITIONS

Flood Control District of Maricopa County
2801 West Durango
Phoenix, Arizona 85009
Telephone: 602/506-1501
Fax: 602/506-4601

Figure	Date	Contour Interval	Scale
97	November 1996	2 Feet	1" = 400'

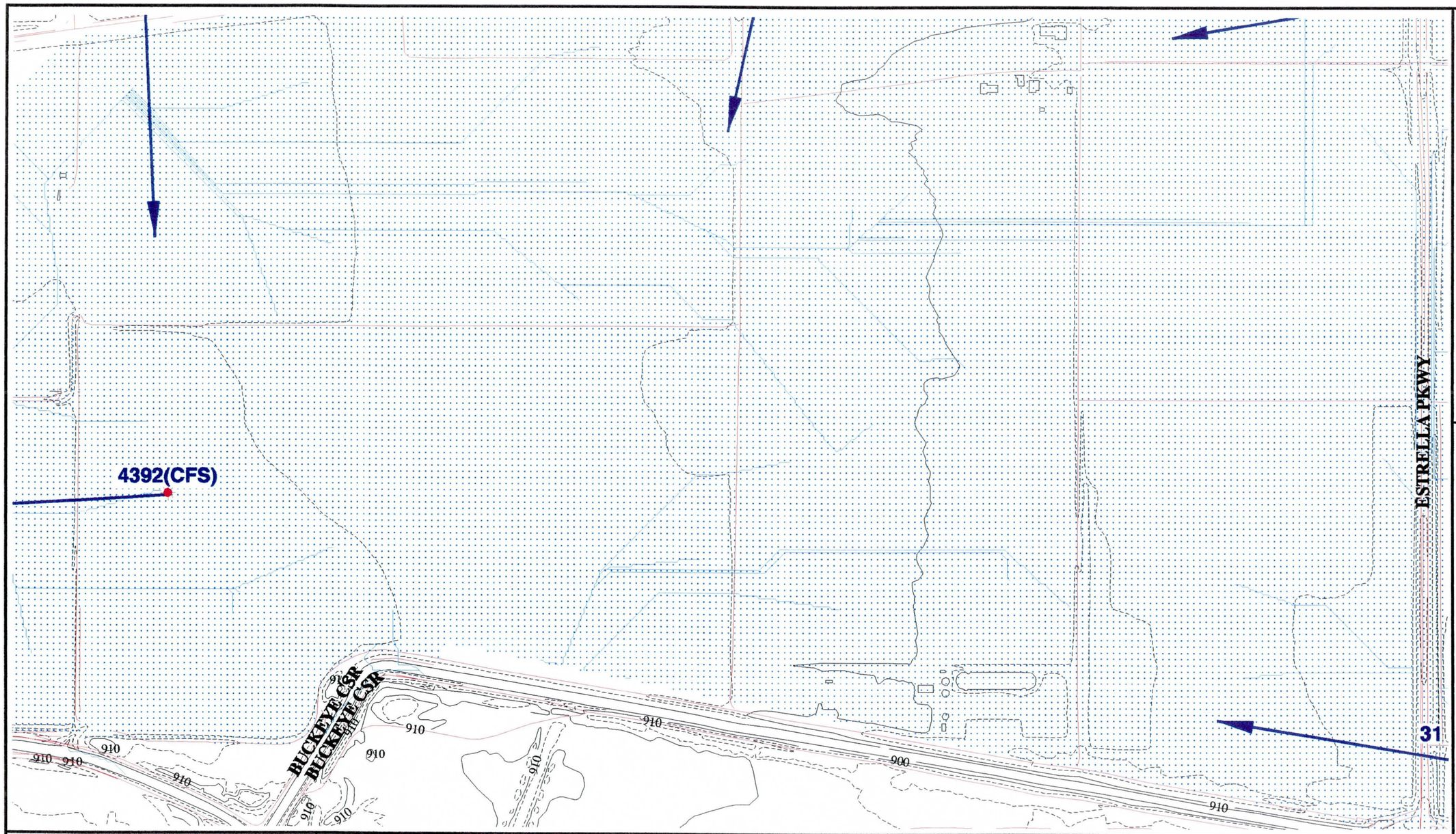

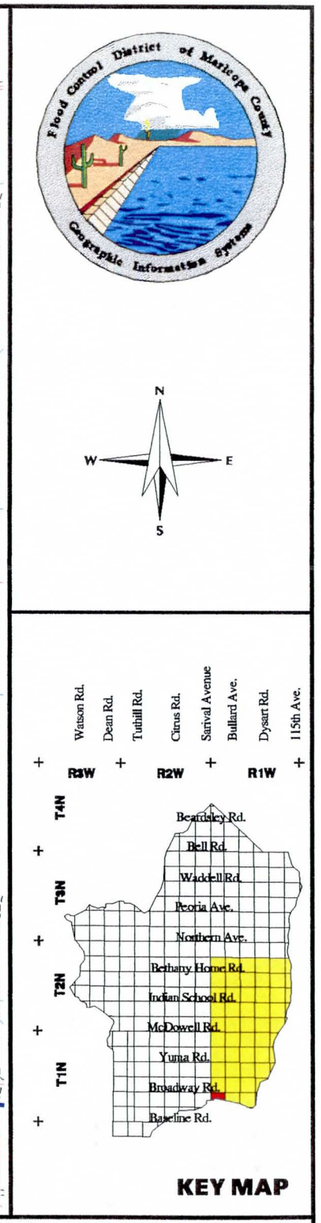

0ft 1000ft
0m 100m 200m 300m

GRAPHIC SCALE

LEGEND

- FLOODPLAINS
- BUILDING FOOTPRINTS
- EXISTING ROADS
- FLOW DIRECTION
- CONCENTRATION POINTS
- DRAINAGE PATH

White Tanks / Agua Fria

Area Drainage Master Study

Book 4

North 1/2 of Section 30, Range 1 West, Township 1 North

EXISTING DRAINAGE CONDITIONS

Flood Control District of Maricopa County

2801 West Durango
Phoenix, Arizona 85009
Telephone: 602/506-1501
Fax: 602/506-4601

Figure	Date	Contour Interval	Scale
98	November 1996	2 Feet	1" = 400'

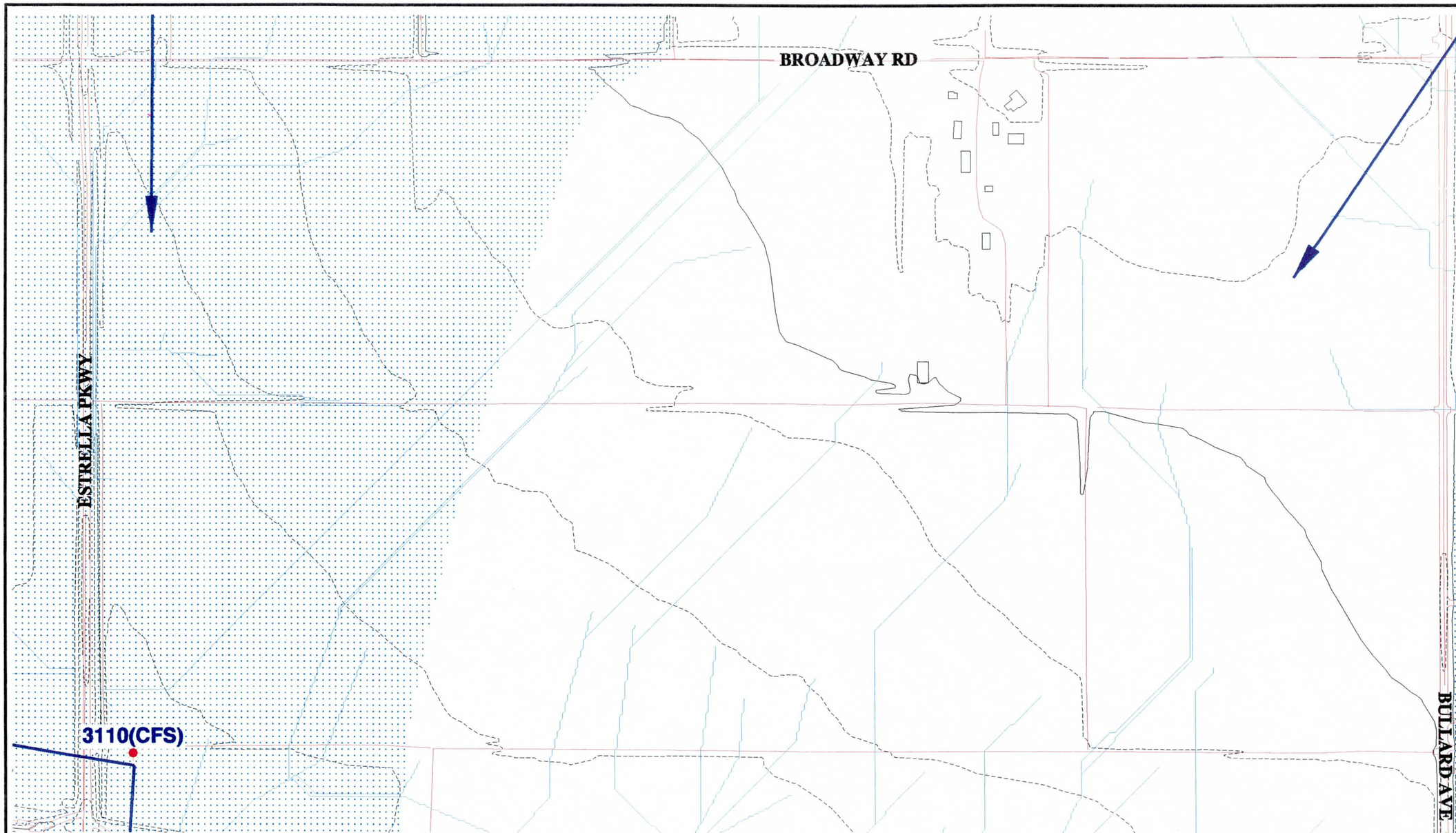

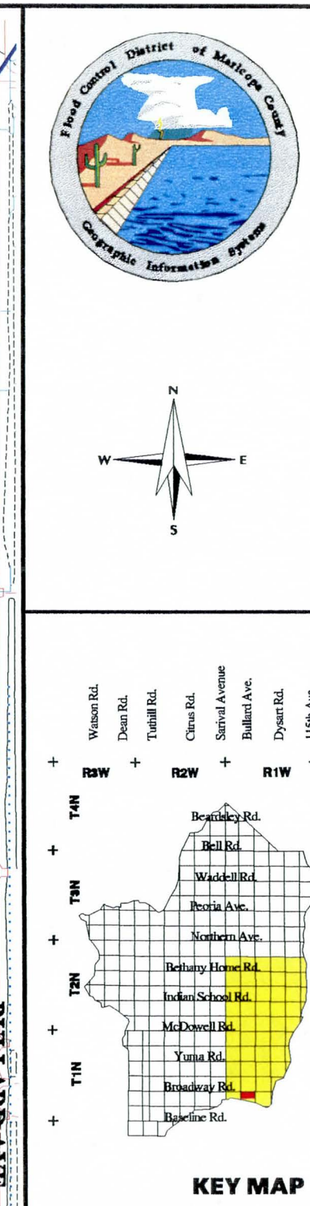

0ft 1000ft
0m 100m 200m 300m

GRAPHIC SCALE

LEGEND

- FLOODPLAINS
- BUILDING FOOTPRINTS
- EXISTING ROADS
- FLOW DIRECTION
- CONCENTRATION POINTS
- DRAINAGE PATH

White Tanks / Agua Fria

Area Drainage Master Study

Book 4

North 1/2 of Section 29, Range 1 West, Township 1 North

EXISTING DRAINAGE CONDITIONS

Flood Control District of Maricopa County
2801 West Durango
Phoenix, Arizona 85009
Telephone: 602/506-1501
Fax: 602/506-4601

Figure	Date	Contour Interval	Scale
99	November 1996	2 Feet	1" = 400'

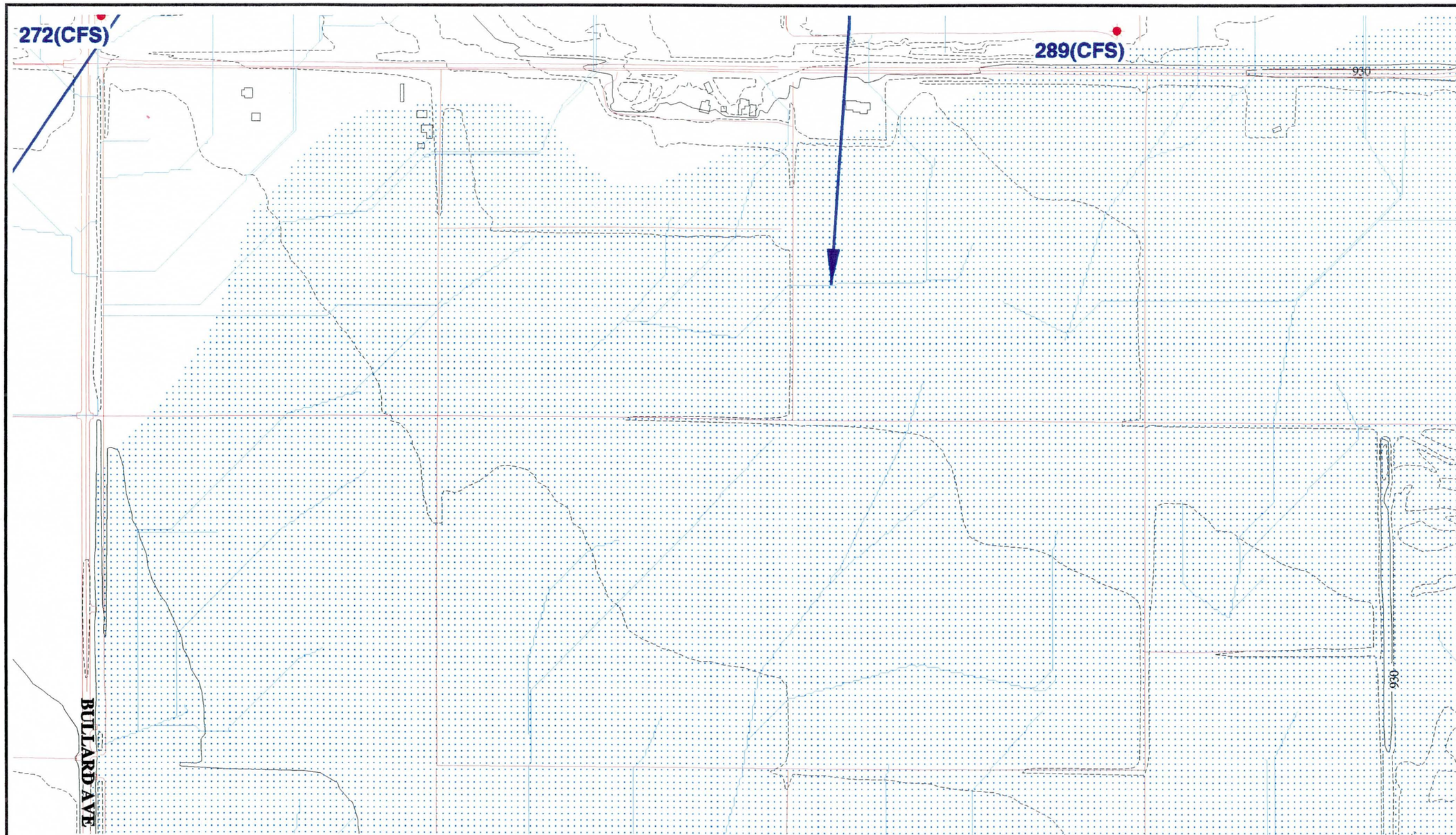

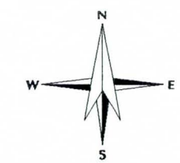

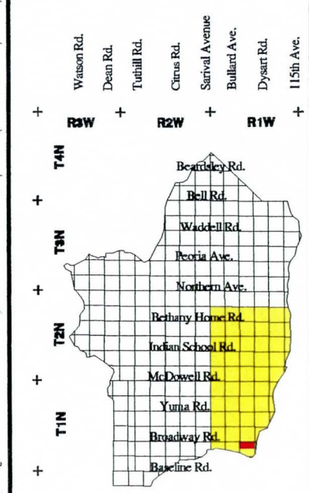

KEY MAP



GRAPHIC SCALE

LEGEND

- FLOODPLAINS
- BUILDING FOOTPRINTS
- EXISTING ROADS
- FLOW DIRECTION
- CONCENTRATION POINTS
- DRAINAGE PATH

White Tanks / Agua Fria

Area Drainage Master Study

Book 4

North 1/2 of Section 28, Range 1 West, Township 1 North

EXISTING DRAINAGE CONDITIONS

Flood Control District of Maricopa County

2801 West Durango
Phoenix, Arizona 85009
Telephone: 602/506-1501
Fax: 602/506-4601

Figure	Date	Contour Interval	Scale
100	November 1996	2 Feet	1" = 400'

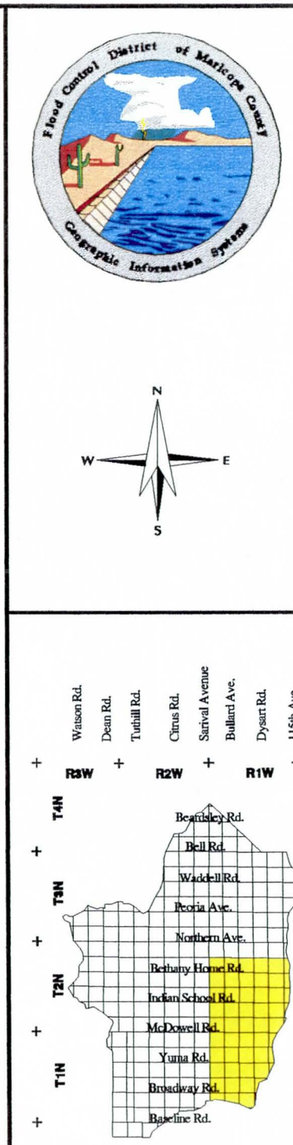

KEY MAP

0ft 1000ft
0m 100m 200m 300m

GRAPHIC SCALE

LEGEND

- FLOODPLAINS
- BUILDING FOOTPRINTS
- EXISTING ROADS
- FLOW DIRECTION
- CONCENTRATION POINTS
- DRAINAGE PATH

White Tanks / Agua Fria

Area Drainage Master Study

Book 4

North 1/2 of Section 27, Range 1 West, Township 1 North

EXISTING DRAINAGE CONDITIONS

Flood Control District of Maricopa County

2801 West Durango
Phoenix, Arizona 85009
Telephone: 602/506-1501
Fax: 602/506-4601

Figure	Date	Contour Interval	Scale
101	November 1996	2 Feet	1" = 400'

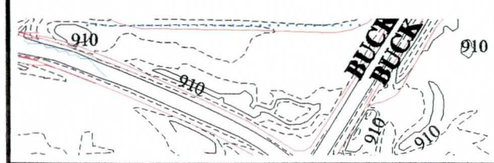

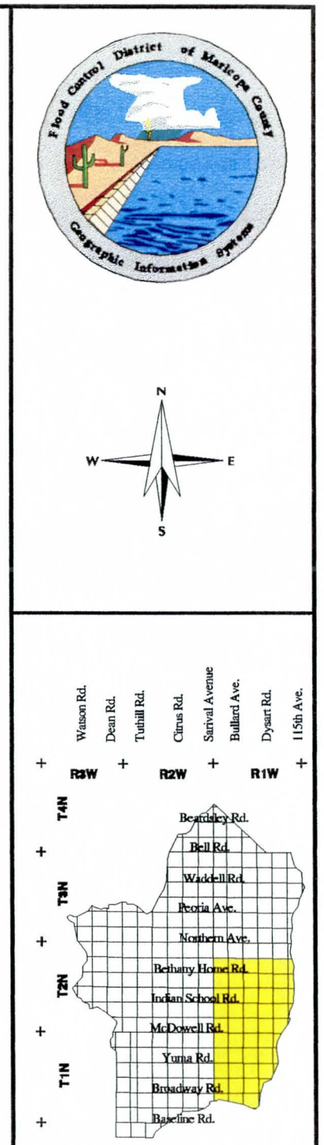

KEY MAP



GRAPHIC SCALE

LEGEND

- FLOODPLAINS
- BUILDING FOOTPRINTS
- EXISTING ROADS
- FLOW DIRECTION
- CONCENTRATION POINTS
- DRAINAGE PATH

White Tanks / Agua Fria

Area Drainage Master Study

Book 4

South 1/2 of Section 30, Range 1 West, Township 1 North

EXISTING DRAINAGE CONDITIONS

Flood Control District of Maricopa County
2801 West Durango
Phoenix, Arizona 85009
Telephone: 602/506-1501
Fax: 602/506-4601

Figure	Date	Contour Interval	Scale
102	November 1996	2 Feet	1" = 400'

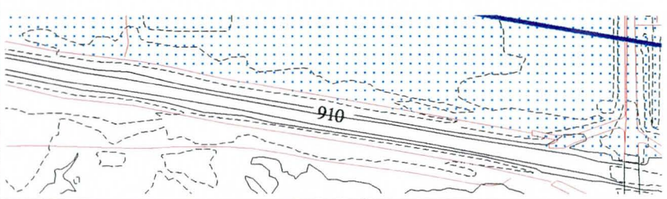

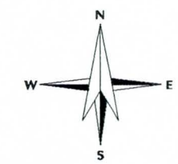

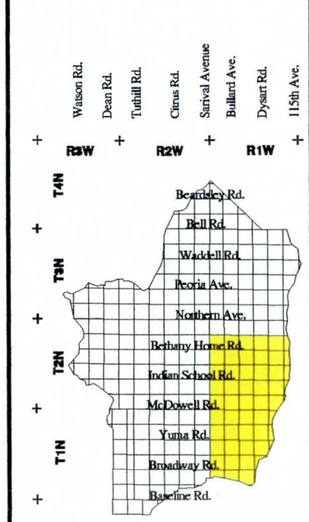

KEY MAP



GRAPHIC SCALE

LEGEND

- FLOODPLAINS
- BUILDING FOOTPRINTS
- EXISTING ROADS
- FLOW DIRECTION
- CONCENTRATION POINTS
- DRAINAGE PATH

White Tanks / Agua Fria

Area Drainage Master Study

Book 4

South 1/2 of Section 30, Range 1 West, Township 1 North

EXISTING DRAINAGE CONDITIONS

Flood Control District of Maricopa County

2801 West Durango
Phoenix, Arizona 85009
Telephone: 602/506-1501
Fax: 602/506-4601

Figure	Date	Contour Interval	Scale
103	November 1996	2 Feet	1" = 400'

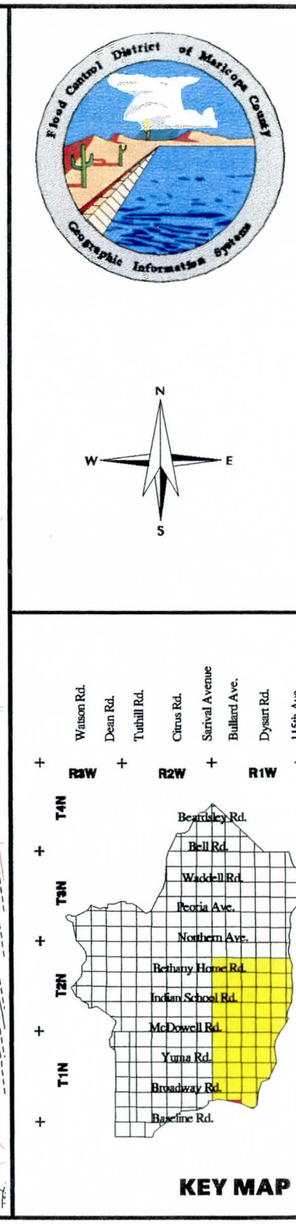

0ft 1000ft
0m 100m 200m 300m

GRAPHIC SCALE

LEGEND

- FLOODPLAINS
- BUILDING FOOTPRINTS
- EXISTING ROADS
- FLOW DIRECTION
- CONCENTRATION POINTS
- DRAINAGE PATH

White Tanks / Agua Fria

Area Drainage Master Study

Book 4

South 1/2 of Section 29, Range 1 West, Township 1 North

EXISTING DRAINAGE CONDITIONS

Flood Control District of Maricopa County
2801 West Durango
Phoenix, Arizona 85009
Telephone: 602/506-1501
Fax: 602/506-4601

Figure	Date	Contour Interval	Scale
104	November 1996	2 Feet	1" = 400'

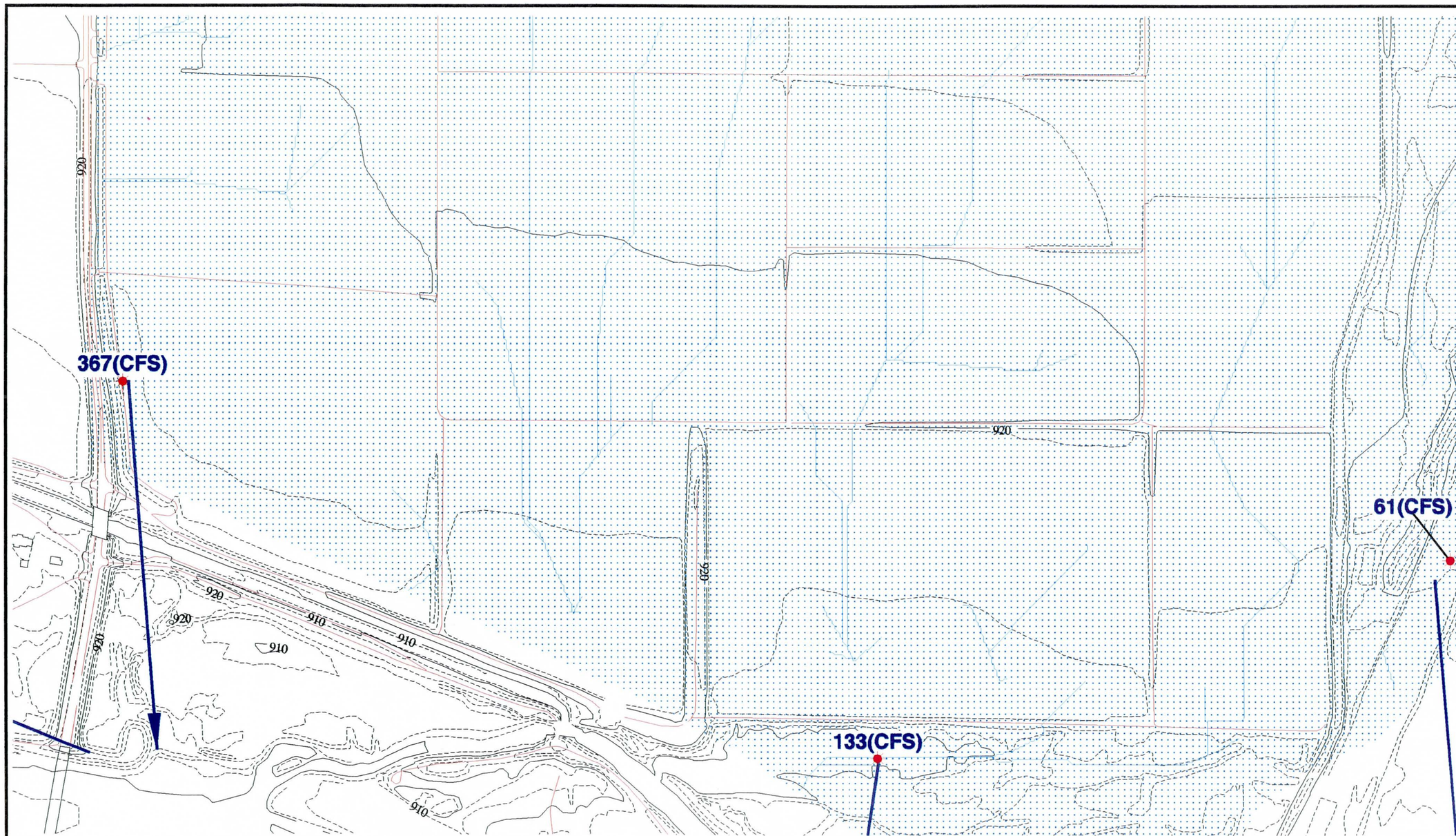

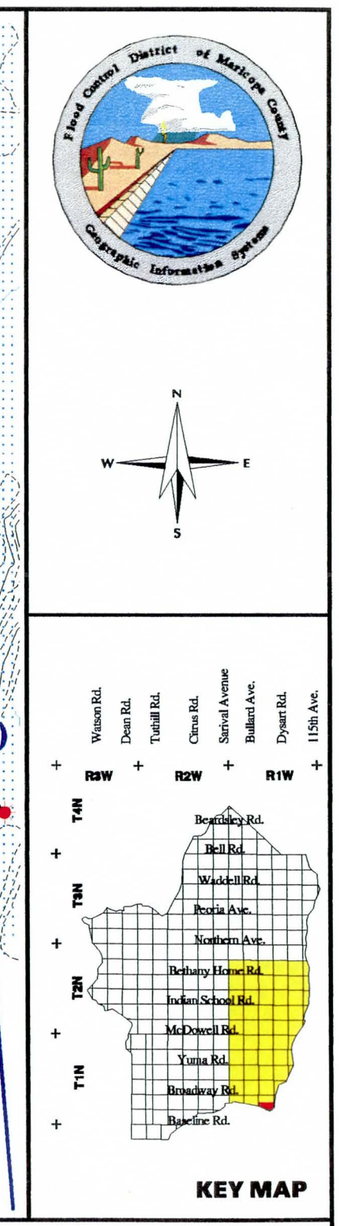

0ft 1000ft
0m 100m 200m 300m

GRAPHIC SCALE

LEGEND

- FLOODPLAINS
- BUILDING FOOTPRINTS
- EXISTING ROADS
- FLOW DIRECTION
- CONCENTRATION POINTS
- DRAINAGE PATH

White Tanks / Agua Fria

Area Drainage Master Study

Book 4

South 1/2 of Section 28, Range 1 West, Township 1 North

EXISTING DRAINAGE CONDITIONS

Flood Control District of Maricopa County
2801 West Durango
Phoenix, Arizona 85009
Telephone: 602/506-1501
Fax: 602/506-4601

Figure	Date	Contour Interval	Scale
105	November 1996	2 Feet	1" = 400'

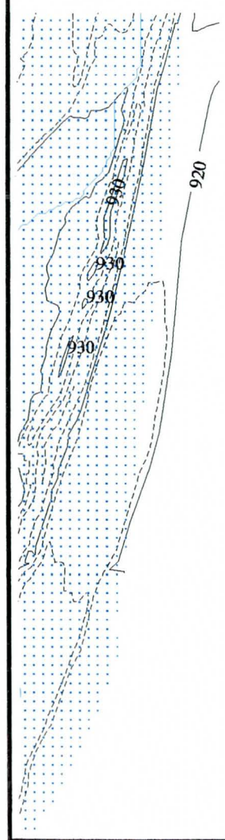

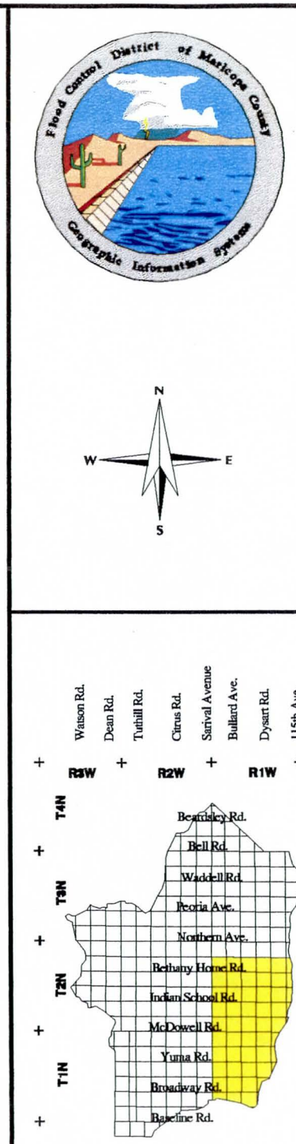

0ft 1000ft
0m 100m 200m 300m

GRAPHIC SCALE

LEGEND

- FLOODPLAINS
- BUILDING FOOTPRINTS
- EXISTING ROADS
- FLOW DIRECTION
- CONCENTRATION POINTS
- DRAINAGE PATH

White Tanks / Agua Fria

Area Drainage Master Study

Book 4

South 1/2 of Section 27, Range 1 West, Township 1 North

EXISTING DRAINAGE CONDITIONS

Flood Control District of Maricopa County
2801 West Durango
Phoenix, Arizona 85009
Telephone: 602/506-1501
Fax: 602/506-4601

Figure	Date	Contour Interval	Scale
106	November 1996	2 Feet	1" = 400'

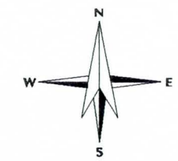

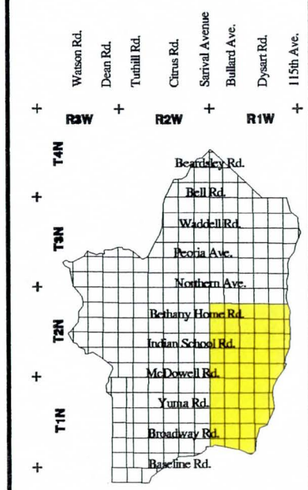

KEY MAP

GRAPHIC SCALE

LEGEND

- FLOODPLAINS
- BUILDING FOOTPRINTS
- EXISTING ROADS
- FLOW DIRECTION
- CONCENTRATION POINTS
- DRAINAGE PATH

White Tanks / Agua Fria

Area Drainage Master Study

Book 4

North 1/2 of Section 33, Range 1 West, Township 1 North

EXISTING DRAINAGE CONDITIONS

Flood Control District of Maricopa County

2801 West Durango
Phoenix, Arizona 85009
Telephone: 602/506-1501
Fax: 602/506-4601

Figure	Date	Contour Interval	Scale
107	November 1996	2 Feet	1" = 400'