1972 FLOOD PHOTOS B

& 1992 ELLSWORTH ROAD CHANNEL

(1)

6/22/72 PHOTO

		Looking
(1)	1. INDIAN BEND WASH @ INDIAN SCHOOL RD	E
	2. " " " S. of " " "	E
	3 " " " @ " " "	E
	4. Scottsdale Rd & Camelback Rd	SW
	5 " " " "	E
	6 " " " "	SE
	7 " " " "	SE
	8 68th St. N. of ARIZ. CANAL	S
(2)	9 IBW @ CAMELBACK - UPSTREAM	NE
	10 " " DOWN "	SE
	11 " OSBORN NO	N
	12 " N @ MURRAY LN	NE
	13 " OSBORN DOWNSTREAM	SE
	14 76th St & Thomas	E
	15 IBW - OSBORN SE NOTE CAR	SE
	16 IBW Camelback	E
(3)	17 1st St. N. of ROOSEVELT	S
	19 Central Ave & Coronado	SE
	18 ~~1st St. Portland~~ Central & Oak	E
	20 " " ~~Pierce~~ Portland	W
	21 Central & Glendale	E
	22 " " Maryland	SE
	23 N. Bethany & Central	SE
	24 ~~Central~~ & McDowell.	SE



25	Scottsdale Rd & CAMELBACK	SE
26	" " "	S
(4) 27	" " "	SE
28	" " "	S
29	" " "	S
30	McDonald W. of ARIZONA CANAL	E
31	" " "	E
32	" " "	SE
33	FREEWAY @ GRANT ST	N
34	" Toward Buckeye Rd	S
35	" " "	S
5 36	38th St. NORTH of Camelback	E
37	" "	E
38	Camelback @ 38th St.	E
39	1st St & PIERCE	S
40	Central & ~~Indian School~~	NW
41	" "	S
42	" "	SW
43	1st ~~St~~ Monroe	S
6 44	2nd Ave & Fillmore	W
45	" "	N
46	7th Ave & GRAND CANAL	E
~~47~~		
48		

7

47 Dreamy Draw @ 12th St. SW
48 " " " SE
49 " " " S
50 " " " S
51 Nof " " " W
52 " " " " SW
53 7th Ave & Hazelwood N of Grand Canal E
54 " " " " E

8

55 @ BW So. McDowell 55a = 62 (No photo 62, replace) S
56 " " NE
57 " " NE
58 " @ McKellips E
59 " S of Roosevelt SE
60 " @ McKellips E
61 " " "
62 " S. of McDowell 62 = 55a (Replace 55a w/62) SE
63 " @ E
64 " @ Pl Donde Pk E
65 " " "

9

11 " " Murray Ln "
17 " " Roosevelt "
68 " " McDowell "
69 " " "
70 " " Murray Ln NE

71 Bethany East Apartments 1220 E. Bethany
72 " " " " "
73 S. of Canal E. of 16th St. S. of Glendale SE
74 " SE
75 " Wall washed away SE
10 → 76 Swimming Pool area
77 Stillman Prop. of BW @ Scottsdale Rd E
78 BW - Scottsdale N
79 " " S
80 McCormick Ranch G.C. north of Ind. Bend Rd. - NE
81 N. of McDonald W. of Aris Canal. NE
11 → 82 Scottsdale @ BW N
83 BW. Indian Bend Rd. E
84 " " " SE
85 " " " E
86 " " " NE
McCormick Ranch G.C.

CLINE #125
35MM PRINTS

1.

3

2

4

5

7

6

8

C-LINE 35MM PRINTS

9

11

10

12

PED
X-ING

CHEVROLE

CLIENT #525
35MM PRINTS

5

6

17

18

20

19

21

C-LINE #525
35MM PRINTS

22

23

24

25

C-LINE #5268
35MM PRINTS

9

31

6

32

3

35

4

36

C-LINE 126
35MM PRINTS

37

39

38

40

#1

#3

#2

#4

C-LINE #52
35MM PRINTS

5

46

47

48

49

51

50

52

C-LINE #25284

CLIM #26
35MM PRINTS

53

55

54

54

57

59

58

60

3SMM PRINTS
C-LINE #25284

CLIME #625
35MM PRINTS

61

63

62

64

65

67

66

68



3SMM PRINTS
C-LINE #25284

C-LINE #526
35MM PRINTS

69

73

0

74

5

77

76

78

C-LINE #25284 3SMM PRINTS

C-LINE #526
35MM PRINTS

69

73

70

74

G-LINE #5234
35MM PRINTS

9

81

80

82

83

85

84

86

(12)

ELLSWORTH RD. CHANNEL
FROM BROADWAY TO SUNLAND
9-3-92

ELLSWORTH RD. CHANNEL
FROM BROADWAY TO SUNLAND
9-3-92

ELLSWORTH RD. - CHANNEL
FROM BROADWAY TO SUNLAND
9-3-92



ELLSWORTH RD CHANNEL
FROM BROADWAY TO SUNLAND
9-3-92

ELLSWORTH RD. CHANNEL
FROM BROADWAY TO SUNLAND
9-3-92

SOSS Amon
looking South
Guadalupe

ELLSWORTH RD CHANNEL
FROM BROADWAY TO SUNLAND
9-3-92

ELLSWORTH RD CHANNEL
FROM BROADWAY TO SUNLAND
9-3-92

ELLSWORTH RD CHANNEL
FROM BROADWAY TO SUNLAND
9-3-92

ELLSWORTH RD CHANNEL
FROM BROADWAY TO SUNLAND
9-3-92

ELLSWORTH RD CHANNEL
FROM BROADWAY TO SUNLAND
9-3-92