Hassayampa River 1980

Scatter Wash Construction 1994

Scatter Wash Construction 1995

Cave Creek/New River Floodplain 1997

White Tanks FRS #3 Dam Erosion 1976

White Tanks #3 Water Truck & Crew 199?

White Tanks #3 1991

Adobe Dam 1989

Adobe Dam 1990

Adobe Dam Tour 1990

Flynn Lane Wash 1996

Cline Creek, Casandra Dam, Sunset Dam 1996

Cave Creek Dam 199?

Hassayampa River 1980

Scatter Wash Construction 1994

Scatter Wash Construction 1995

Cave Creek/New River Floodplain 1997

White Tanks FRS #3 Dam Erosion 1976

White Tanks #3 Water Truck & Crew 199?

White Tanks #3 1991

Property of
Flood Control District of MC Library
Please Return to
2801 W. Durango
Phoenix, AZ 85009

Adobe Dam 1989

Adobe Dam 1990

Adobe Dam Tour 1990

Flynn Lane Wash 1996

Cline Creek, Casandrs Dam, Sunset Dam 1996

Cave Creek Dam 199?

Hassayampa River 1980



HASSAYAMPA RIVER AT WICKENBURG BRIDGE STANDING IN THE MEDIAN AT THE WEST END OF THE BRIDGES FACING EAST 11-24-80 BOB

Photo # 11 2/16/80
HASSAYAMPA RIVER 1200 HR

STANDING ON THE UPSTREAM SIDE OF THE CENTER OF THE BRIDGE, PHOTO WAS TAKEN OF THE LEFT BANK AREA UPSTREAM OF THE BRIDGE, AT WICKENBURG

A 012 06

HASSAYAMPA RIVER
FLOODING
2/16/80 ADM JMP

EP

Photo # 12 2/16/80
HASSAYAMPA RIVER 1200 HR
AT WICKENBURG

STANDING ON THE UPSTREAM SIDE OF THE BRIDGE, STANDING IN THE CENTER OF THE BRIDGE, THE RIGHT BANK OR WEST BANK IS SHOWN IN THE PHOTO

A 012 06

HASSAYAMPA RIVER
FLOODING
2/16/80 ADM JMP

EP

Photo # 13 2/16/80
HASSAYAMPA RIVER 1200 HR
AT WICKENBURG

STANDING ON THE SOUTH EDGE OF THE BRIDGE AND EAST END OF THE BRIDGE FACING DOWNSTREAM, FLOW AVERAGES 6" DEEP & IS FLOWING 300' WIDE AT 5 FOOT PER SECOND.

A 012 06

HASSAYAMPA RIVER
FLOODING
2/16/80 ADM JMP

EP

13

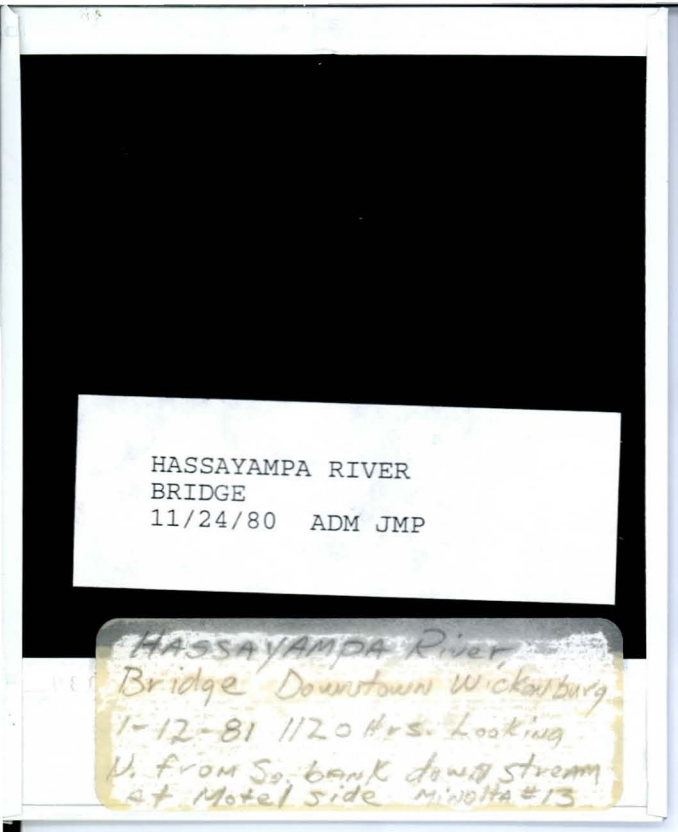

HASSAYAMPA RIVER
BRIDGE
11/24/80 ADM JMP

HASSAYAMPA River
Bridge Downtown Wickenburg
1-12-81 1120 Hrs. Looking
U. from So. bank downstream
at Motel side Minolta #13

20

LOOKING WEST
HASSAYAMPA CROSSING
AT TONOPAH – SALOME
HWY

FLOOD CONTROL DISTRICT

HASSAYAMPA
LANDSCAPE
3/6/80 ADM JMP

C 9 1 3 6 3 1



#2

HASSAYAMPA RIVER
BRIDGE
11/24/80 ADM JMP

SOLS WASH BRIDGE ON NOV 24 '80
STATE HIGHWAY 74 STANDING
UPSTREAM OF SOUTH END OF BRIDGE

LOOKING SOUTH DOWN
HASSAYAMPA AT
CONFLUENCE OF GILA RIVER

FLOOD CONTROL DISTRICT
RECEIVED

HASSAYAMPA
LANDSCAPE
3/6/80 ADM JMP

C 9 1 3 6 3 1

19

1-12-81 1120 hrs. looking U. from So. bank down stream at Motel side. Minolta #13

C 913631

20

UPSTREAM OF Southend of Bridge

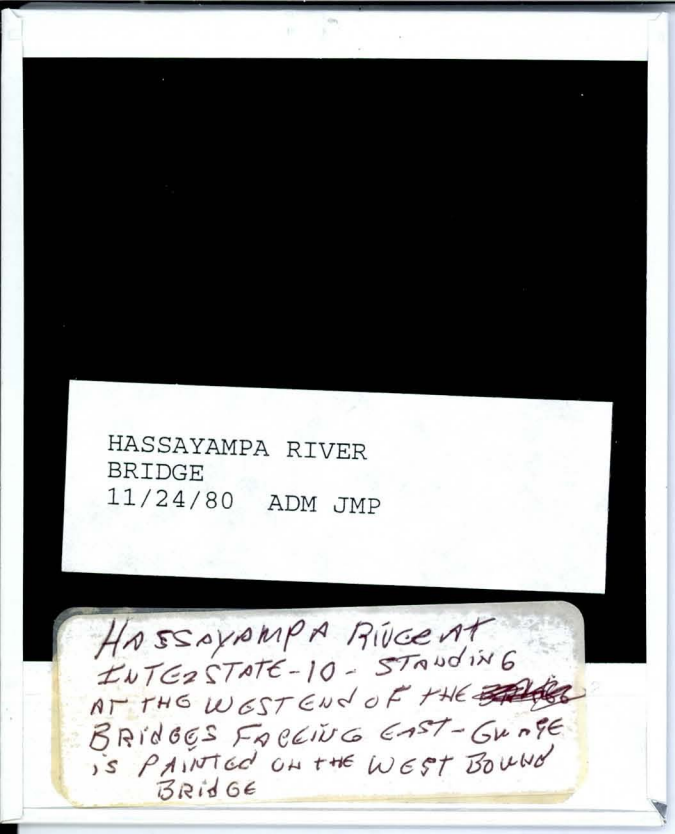

HASSAYAMPA RIVER BRIDGE AT INTERSTATE-10 - STANDING AT THE WEST END OF THE ~~BRIDGE~~ BRIDGES FACING EAST - GUAGE IS PAINTED ON THE WEST BOUND BRIDGE

18

LOOKING WEST
EAST STREAM OF
HASSAYAMPA AT
BASELINE RD.

C 913 631

HASSAYAMPA
LANDSCAPE
3/6/80 ADM JMP

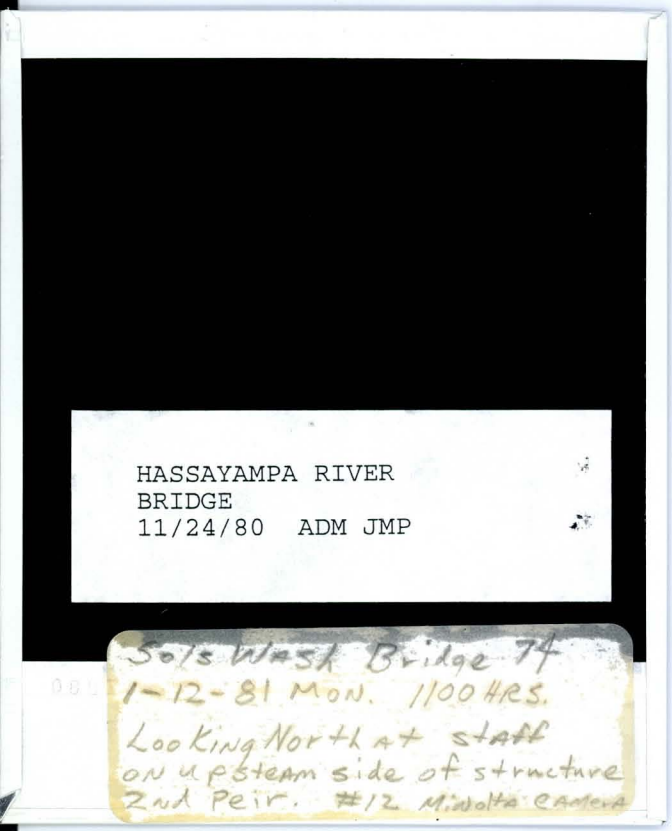

SOUTH WEST BRIDGE 74
1-12-81 MON. 1100 HRS.
LOOKING NORTH AT STAFF ON UPSTREAM SIDE OF STRUCTURE 2nd PEIR. #12 MINOLTA CAMERA

17

LOOKING EAST
WEST STREAM OF
HASSAYAMPA AT
BASELINE RD.

FLOOD CONTROL DISTRICT

C 913 631

HASSAYAMPA
LANDSCAPE
3/6/80 ADM JMP

Scatter Wash Construction 1994

SCATTER WASH

makes a panorama

SCATTER WASH





SCATTER WASH



SCATTER WASH





SCATTER WASH



SCATTER WASH





SCATTER WASH

Scatter Wash Construction 1995



New River Bridge 1997

SCATTER WASH IMPROVEMENTS

Premium Color Prints

LSW
PUBLIC INFO
3-30-95 2:00 ADMIN JMP





NEW RIVER BRIDGE

3/14/97 REG DJR



NEW RIVER BRIDGE

3/14/97 REG DJR

NEW RIVER BRIDGE

3/14/97 REG DJR

Cave Creek/New River Floodplain 1997

CAVE CREEK/NEW RIVER F
FLOODPLAIN
2-12-97 REG DRJ

CAVE CREEK/NEW RIVER F
FLOODPLAIN
2-12-97 REG DRJ

CAVE CREEK/NEW RIVER F
FLOODPLAIN
2-12-97 REG DRJ

CAVE CREEK/NEW RIVER F
FLOODPLAIN
2-12-97 REG DRJ


Photos
Photos
Photos
CAVE CREEK/NEW RIVER F
FLOODPLAIN
2-12-97 REG DRJ

CAVE CR. @ Carefree Hwy 6/27/89

Looking D.S. from Hwy Bridge

LAF
LANDSCAPE
6/27/89 ADM SLW 102

#1

New River @ I-17 6/27/89

Looking D.S. from bridge

~~LNR~~ LVR
LNR
LANDSCAPE
6/27/89 ADM SLW 400

New River @ New River Rd. 6/27/89

Looking D.S. from bridge

LNR
~~LNR~~
LANDSCAPE
6/27/89 ADM SLW 400

White Tanks FRS #3 Dam Erosion 1976

63 + 80

NO TRESPASSING

8-15-79

New station # on white tanks #3

WHITE TANKS FRS #3 DAM
EROSION
12/16/76 ADM JMP 200

C 913631

8-15-79

South entrance To white TANKS #3

typical damage To N.O. trespass sign's

WHITE TANKS FRS #3 DAM
EROSION
12/16/76 ADM JMP 200

C 913631

WHITETANKS FRS # 3 PHOTO # 10
12/16/76

PHOTO SHOWS HEAVY TRESPASS BY OTHERS ON THE DOWNSTREAM SIDE OF THE STRUCTURE NEAR THE SOUTH END OF THE DIKE

WHITE TANKS FRS #3 DAM
EROSION
12/16/76 ADM JMP 200

F 603 41 P

WHITE TANKS FRS # 3 PHOTO # 12
16 DEC 76

PHOTO SHOWS THE GROUTED RIP RAP-ROCK HIGHWAY CONNECTED TO THE BEARDSLEY CANAL AT GATE # 3

WHITE TANKS FRS #3 DAM
EROSION
12/16/76 ADM JMP 200

F 60-41 P

WHITE TANKS FRS #3 16TH DECEMBER 1976 9

A RECENT RAP DOWN N. TO SIGN AT THE NORTH END OF THE STRUCTURE

F 6 0 3 4 4 1 P

WHITE TANKS FRS #3 DAM
EROSION
12/16/76 ADM JMP 200

WHITETANK FRS #3 3

STANDING NEAR THE NORTH END OF THE DAM FACING SOUTH, THE PHOTO SHOWS ERODED AREAS THAT NEEDS CLADDED ON THE SOUTHSIDE ETC. DOWNSTREAM SIDE OF THE STRUCTURE

F 6 0 3 4 4 1 P

WHITE TANKS FRS #3 DAM
EROSION
12/16/76 ADM JMP 200

WHITE TANK STRUCTURES 16TH DEC. 76. PHOTO #1 DAM #3

A FILLED UP RIP-RAP-ROCK HEADWALL ON GATE #2,

F 6 0 3 4 4 1 P

WHITE TANKS FRS #3 DAM
EROSION
12/16/76 ADM JMP 200

DEC 16TH PHOTO IL #3

WHITE TANK STRUCTURE DAM #3

PHOTO SHOWS SAME HEADWALL BUT STANDING ON THE EAST BANK OF THE BARRETT CANAL

F 6 0 3 4 4 1 P

WHITE TANKS FRS #3 DAM
EROSION
12/16/76 ADM JMP 200

WHITETANKS FRS #3 PHOTO # 6
16TH DEC 76

PHOTO SHOWS SEVERLY ERODED AREA NEAR THE NORTHEND OF THE STRUCTURE

F 603441

WHITE TANKS FRS #3 DAM
EROSION
12/16/76 ADM JMP 200

WHITETANKS FRS #3 PHOTO # 8

STANDING IN THE CHANNEL AT THE NORTHEND OF THE STRUCTURE, THIS CHANNEL DIVERTS WATER INTO THE IMPOUNDMENT AREA, NOTE THE SEVERE UNDERCUTTING OF THE BANK AS THE WATER FLOWS INTO THE STRUCTURE [illegible] ...MINATE

F 603441 P

WHITE TANKS FRS #3 DAM
EROSION
12/16/76 ADM JMP 200

WHITETANKS FRS #3 4

THE PICKUP IS PARKED IN THE IMPOUND AREA ON THE ACCESS ROAD ALONG THE UPSTREAM TOE OF THE DAM. THE SEVERLY ERODED AREA IS CAUSED BY WATER IMPOUNDING IN THE STRUCTURE AND BREAKING INTO A POOL AREA. THIS [illegible]

F 603441 P

WHITE TANKS FRS #3 DAM
EROSION
12/16/76 ADM JMP 200

WHITETANKS FRS #3 PHOTO # 7
16TH DEC. 1976

STANDING JUST OUT OF THE WASH OR CHANNEL JUST DOWNSTREAM OF THE ABOVE LOCATION, THE PICKUP IS PARKED ON THE ACCESS ROAD ON THE UPSTREAM TOE OF THE DAM. THIS AREA SHOW[illegible] PHOTO SHOULD BE FILLED AND [illegible] WHERE THE [illegible] THE STRU[illegible] CHANNEL

F 603441

WHITE TANKS FRS #3 DAM
EROSION
12/16/76 ADM JMP 200

WHITETANK FRS # 3 2

STANDING ON TOP OF THE TRAINING DIKE FACING EAST, NOTE THE SEVERELY ERODED AREAS.

F 60 3 4 4 1

WHITE TANKS FRS #3 DAM
EROSION
12/16/76 ADM JMP 200

16TH DECEMBER 1976 1

WHITETANK FRS # 3

STANDING EAST OF THE NORTHEND OF THE DAM FACING WEST, THE ERODED AREA IS THE ACCESS BANK OF THE TRAINING DIKE WHICH DIVERTS WATER INTO THE IMPOUNDMENT AREA OF THE STRUCTURE. THIS AREA IS IN

F 60 3 4 4 1

WHITE TANKS FRS #3 DAM
EROSION
12/16/76 ADM JMP 200

PHOTO # 5

DAM # 3 WHITE TANK STRUC 16 DEC 1976

PICKUP IS PARKED ON THE ACCESS ROAD AS DESCRIBED IN PHOTO # 4

F 60 3 4 4 1

WHITE TANKS FRS #3 DAM
EROSION
12/16/76 ADM JMP 200

White Tanks #3 Water Truck & Crew 199?







WHITE TANKS #3
WATER TRUCK
1/1/30 ADM JMP 200

WHITE TANKS #3
WATER TRUCK
1/1/30 ADM JMP 200

30 person, structure, equipment B/W

White Tanks 3
Water truck
Mark Williams

WHITE TANKS #3
WATER TRUCK
1/1/30 ADM JMP 200

33

People, equipment, structure
Outside

B/W

McMicken
Bob Picou, loader
jumpin jack

Wh. tanks 3
Mark Williams, water truck

WHITE TANKS #3
CANAL
1/1/30 ADM JMP 200

WHITE TANKS #3
MAINTENANCE
1/1/30 ADM JMP 200

WHITE TANKS #3
WATER TRUCK
1/1/30 ADM JMP 200

White Tanks #3 1991

White Tanks #3

20 x 30

WHITE TANKS #3

6-1-91 ADM JMP 200

White Tanks #3

20 x 30

WHITE TANKS #3

6-1-91 ADM JMP 200

White Tanks #3

20 x 30

WHITE TANKS #3

6-1-91 ADM JMP 200



WHITE TANKS #3

6-1-91 ADM JMP 200

WHITE TANKS #4

6-1-91 ADM JMP 201



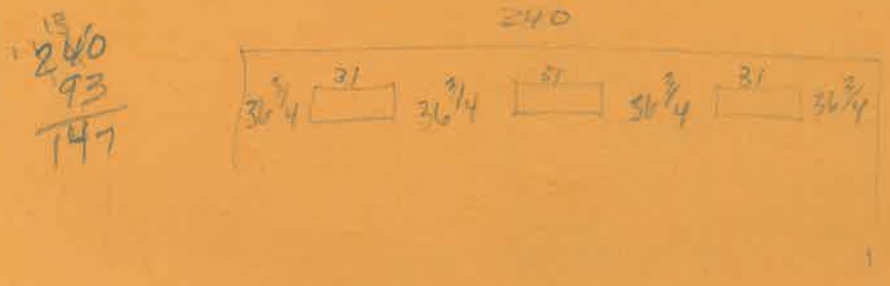

Adobe Dam 1989





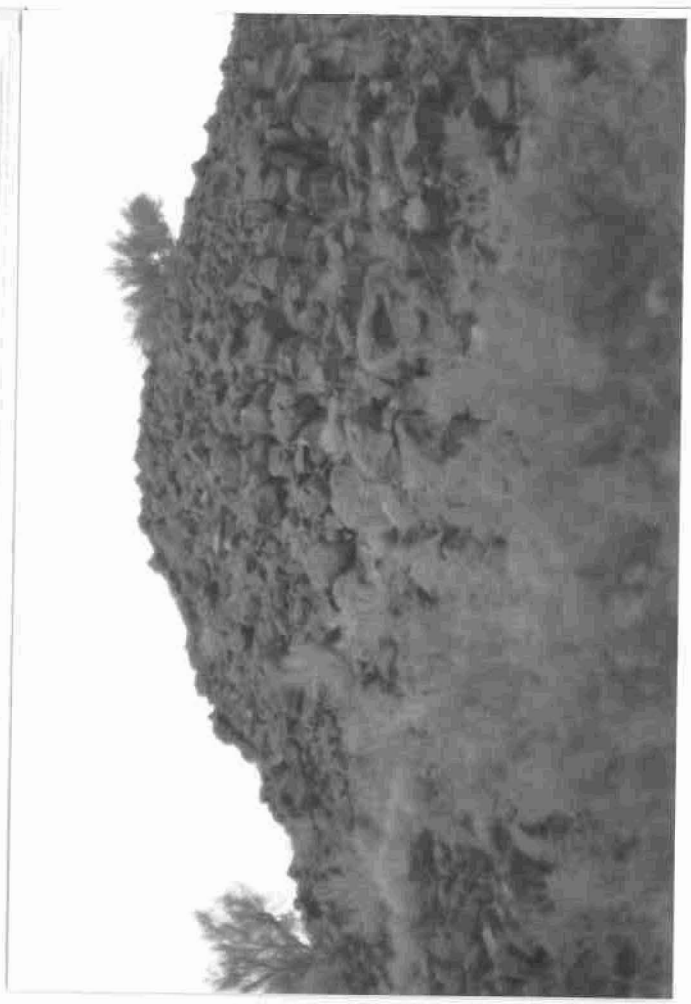











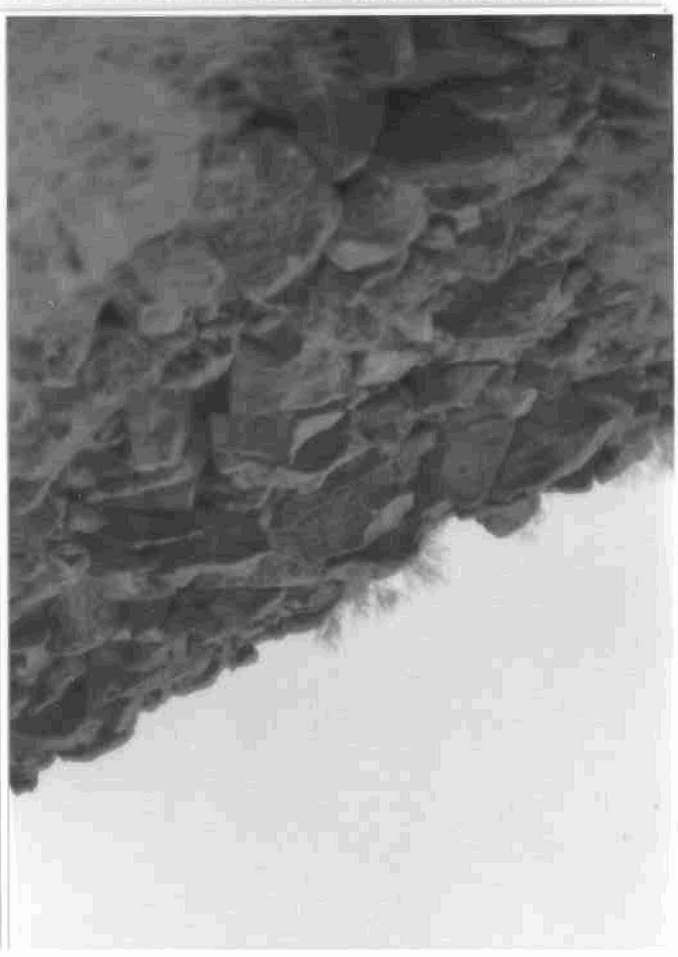



























LANDSCAPE

LANDSCAPE











LANDSCAPE

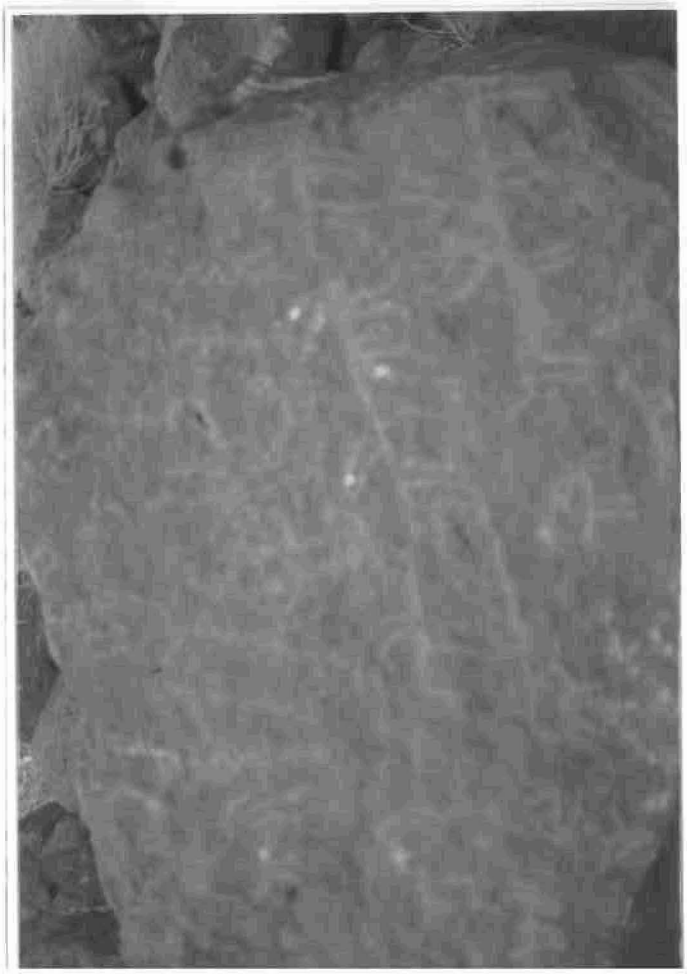

SHARE YOUR MEMORIES
WITH
PHOTOS

ADOBE DAM
LANDSCAPE
12/01/89 ADM SLW 360

PHOTOS

Date _____

Subject Addr Dam 12/89

_____

LAB
LANDSCAPE
12/1/89 ADM SLW 360

Adobe Dam 1990

Adobe Sans
10/90
Landscape

Treasured Moments

ADOBE
DAM



Adobe Dam

ADOBE DAM
LANDSCAPE
ADM JMP

Adobe Dam

ADOBE DAM
LANDSCAPE
ADM JMP

Adobe Dam

ADOBE DAM
LANDSCAPE
ADM JMP

Adobe Dam

ADOBE DAM
LANDSCAPE
ADM JMP



Flynn Lane Wash 1996

Adobe Dam Tour 1990

Adobe
Dam Landscape
3-26-91

Treasured Moments

MEMORIES

5/5/92
Teachers at petroglyphs
Need 5x7 photo holders
Treasured Memories
Adobe Sam

Adoke Dam
petroglyphs
5-5-92
Art teacher
Convention
by - Ed
Kornahl

Adoke Dam petroglyphs
5-5-92
Mike Mong - FCI team leader
on right
Art teacher Convention

78

Adobe Dam 5-5-92

Art teacher convention,

guide - Mike Meng - back to
camera w/ hat in foreground

by - Ed Karnatel

Adobe Dam

5-5-92

~~Art~~ teacher convention

by Ed Karnatel

Art teacher convention

Adolie Dam Petroglyphs 5/5/92

Photo: Ed. Karnofel

Adobe Dam
Petroglyphs
5-5-92
Art teacher
convention
by Ed Karnatel

Adobe Dam petroglyphs
5-5-92
art teacher
convention
by: Ed Karnatel

Atoka Dam - petroglyphs

Art teacher convention

5-5-92

by Ed Karnatel

Atoka Dam
petroglyphs
5-5-92
Art teacher
convention
by: Ed Karnatel

Adobe Dam
Petroglyphs
5-5-92
Art teacher
convention
by- Ed Kornfeil

Adobe Dam petroglyphs
5-5-92
Art teacher convention
by- Ed Kornfeil

Adobe Dem
Petroglyphs
5-5-92
Art teacher
convention
by- Ed Karnatel

Adobe Dem Petroglyphs
5-5-92
Art teacher convention
by- Ed Karnatel



Adobe Dam petroglyphs

5-5-92

Art teacher convention

by- Ed Karnafel

Adobe Dam petroglyphs

5-5-92

Art teacher convention

by Ed Karnafel

Adoke Dam petroglyphs

5-5-92

Art teacher convention

by- Ed Karnafel

Adoke Dam petroglyphs

5-5-92

Art teacher convention

by- Ed Karnafel

ADOBE DAM

6-1-91 ADM JMP 360

N. WALL

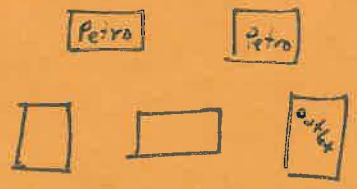

20 X 30

S. PILLAR

Flynn Lane Wash 1996

UNNAMED WASH (N. OF FL

7/31/96 ENG HM 5806

UNNAMED WASH (N. OF FL

7/31/96 ENG HM 5806

UNNAMED WASH (N. OF FL

7/31/96 ENG HM 5806

UNNAMED WASH (N. OF FL

7/31/96 ENG HM 5806

UNNAMED WASH (N. OF FL

7/31/96 ENG HM 5806

Treasured Moments

FLYNN LANE WASH

Cline Creek, Casandra Dam, Sunset Dam 1996

2 23'96

2 23'96

2 23'96

2 23'96

2 23'96

Cline Creek

Cline Creek

Cline Creek
Watershed

Casandra Dam Construction

Casandra Dam Construction

COPUS
REALTY
684-5888
4 25 '96

4.25'96

Residence downstream of spillway of Sunset Dam.

Residence downstream of spillway of Sunset Dam

Cave Creek Dam 199?

Cave Creek Dam

CAVE CREEK DAM
LANDSCAPE
ADM JMP