Cave Creek Flooding Dec. 20, 1991

Paradise Valley Cactus Rd Project Preconstruction Feb. 28, 1992

ACDC Flooding July 24, 1992

10th Street Wash Flooding July 24, 1992

Rawhide Wash Preconstruction August 1992

Beardsley Rd Drainage System Flooding July 24, 1992

71st Street Channel Flooding July 24, 1992

10th Street Wash PreConstruction Oct. 18, 1993

Scottsdale Pre Design Planning Aug. 29, 1995

Salt River Flooding Undated

Property of
Flood Control District of MC Library
Please Return to
2801 W. Durango
Phoenix, AZ 85009

Cave Creek Flooding Dec. 20, 1991

Paradise Valley Cactus Rd Project Preconstruction Feb. 28, 1992

ACDC Flooding July 24, 1992

10th Street Wash Flooding July 24, 1992

Rawhide Wash Preconstruction August 1992

Beardsley Rd Drainage System Flooding July 24, 1992

71st Street Channel Flooding July 24, 1992

10th Street Wash PreConstruction Oct. 18, 1993

Scottsdale Pre Design Planning Aug. 29, 1995

Salt River Flooding Undated

Cave Creek Flooding Dec. 20, 1991

C-LINE #52584
35MM PRINTS



35MM PRINTS
C-LINE #25284

8-15-90

PIC-MOUNT

CAVE CREEK AT 7th AVE & GLOVERS

CAVE CREEK
FLOODING
12/20/91 PPM DWM

Cave Creek - Hoc
w/water
26 12/20/91



A

21ST Ave & Union Hills

~~ACDC~~ ~~Flooding~~ July 24, 1992

B

10th Street Wash Flooding July 24, 1992

C-LINE #52584
35MM PRINTS

35MM PRINTS
C-LINE #25284

C-LINE #52584
35MM PRINTS

C-LINE #52584
35MM PRINTS

#2
7/24/92

THE BEST PHOTO FINISHING UNDER THE SUN!

ACDC ATMS - flooding

C-LINE #52584
35MM PRINTS

Dip crossing @ Alice & 10th street
Wash.

7/24/92
≈ 11:00 AM

THE BEST PHOTO FINISHING UNDER THE SUN!

near Dunlap Ave + 7th st

10th St Wash and
~~PVSP Floodway~~

7/27

C

Reata Pass

~~Rawhide~~ Wash Preconstruction August 1992



C-2

Reata Pass @ Church Rd. Dip

SOUTHWEST SCOTTSDALE P
~~FLOOD DAMAGE~~
10/3/95 P&P DWM 271
- looking ENE

C-17
From Tatum : CAP (NE)

MADE IN U.S.A.

C 23
Reata Pass Apex from channel bottom (W)

MADE IN U.S.A.

C 25
TPC - CAP Dike #3 (S)

MADE IN U.S.A.

OCT 90 C 24
Rawhide Wash @ Pyramid (S)

MADE IN U.S.A.

C 26
Core South drainage network near Princeton. (W)

MADE IN U.S.A.

C 27
Rawhide Wash @ crossing @ Jomax (W)

MADE IN U.S.A.

C 28
Rawhide Wash @ Jomax Rd. (N)

MADE IN U.S.A.

Rawhide Wash @ Happy Valley 8/6/92 (SSE)

PIC-MOUNT

Rawhide Wash @ Rawhide 8/6/92 (S)

PIC-MOUNT

2 C-5

MADE IN U.S.A.

5 C-6

MADE IN U.S.A.

6 C 7

MADE IN U.S.A.

7 C8

MADE IN U.S.A.

8 C 9

MADE IN U.S.A.

9 C 10

MADE IN U.S.A.

10 C 11

MADE IN U.S.A.

11 Reata Pass Approach area (WNW) C 12

MADE IN U.S.A.

12 C 13

MADE IN U.S.A.

13 C 14

MADE IN U.S.A.

14 C 15

MADE IN U.S.A.

15 C 16

MADE IN U.S.A.

16 C 7.1

MADE IN U.S.A.

17 C 18

MADE IN U.S.A.

18 C 19

MADE IN U.S.A.

19 Reata Pass wash contributing wash #1 (E) C 20

- Church Rd./Foothills Dr.

MADE IN U.S.A.

20 C 21

MADE IN U.S.A.

21 C 22

MADE IN U.S.A.

33 Reata Pass Channel alignment (N) C 24

Church Rd./Sands Dr.

MADE IN U.S.A.

36 Beardsley Wash #2 contributing to Reata (E) C 30

96th St./Diamond Dr.

MADE IN U.S.A.

D

Beardsley Rd Drainage System Flooding July 24, 1992

Beardsley Rd. Reg.
Drainage System - flooding

UNDER THE SUN!

Frito Lay

71st Street Channel Flooding July 24, 1992

E 8

Cactus Rd. Neighborhood Project
71st. St. Channel

~~SOUTHWEST SCOTTSDALE P~~
~~FLOOD DAMAGE~~
10/3/95 P&P DWM 271

E 9

Cactus Rd. Neighborhood
Flood Control Project
71st St. Channel
10/3/95

Paradise Valley Cactus Rd Project Preconstruction Feb. 28, 1992

STOP

LPV
CONSTRUCTION
5/3/94 PPM DWM 120

LSD
CONSTRUCTION
PPM DWM

84th St. / Chollada.
(W)

LPV
CONSTRUCTION
5/3/94 PPM DWM 120

LPV
CONSTRUCTION
5/3/94 PPM DWM 120

LSD
CONSTRUCTION
PPM DWM

LPV
CONSTRUCTION
5/3/94 PPM DWM 120

64th St. / Scottsdale
Country Club
(5)

STOP

C-LINE #52584
35MM PRINTS

CRIME #25284
JOHN POINTS

C-LINE #52584
35MM PRINTS



35MM PRINTS
C-LINE #25284

C-LINE #52584
35MM PRINTS

LPV
CONSTRUCTION
PPM DWM 120

LPV
CONSTRUCTION
PPM DWM 120

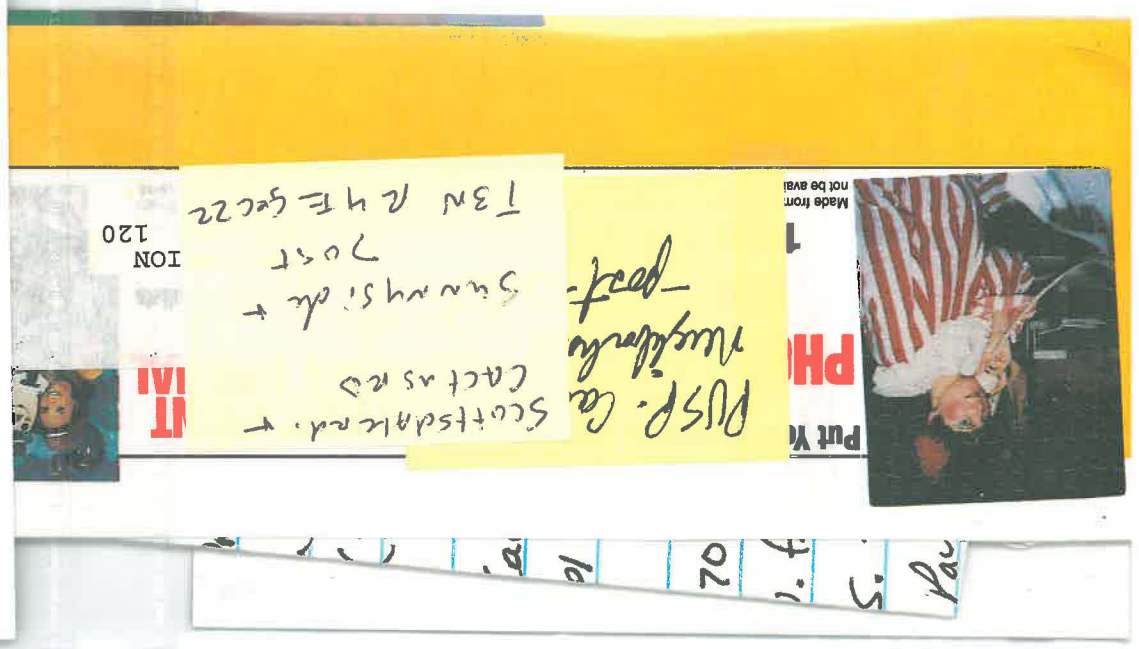

C-LINE #52584
35MM PRINTS

2/28/92

Treasured Chom

84th/Cholla - City of S'dale project
pre-const.

10th Street Wash PreConstruction Oct. 18, 1993

C-LINE #52584
35MM PRINTS

C-LINE #25284
3MM PRINTS

C-LINE #52584
35MM PRINTS

C-LINE #25284
3SMM PRINTS

C-LINE #52584
35MM PRINTS

35MM PRINTS
C-LINE #25284

C-LINE #52584
35MM PRINTS

NTS DESIRED OPPOSITE
O NOT CUT NEGATIVES

FOR ENLARGEMENTS

NEG. NO.	QUAN.	SIZE

C-LINE #52584
3EMM PRINTS

10th St. Walk
10/18/93
- pre-const.

28A | 28 | 16A

ACD (TS)
CONSTRUCTION
10/18/93 PPM DWM 580

ACD (TS)
CONSTRUCTION
10/18/93 PPM DWM 580

Scottsdale Pre Design Planning Aug. 29, 1995

C-LINE #52584
35MM PRINTS

Upper 82 Park

SW SCOOTSDALE
PRE-DESIGN PLANNING
8/29/95 2:00 PPM DWM

SW SCOOTSDALE
PRE-DESIGN PLANNING
8/29/95 2:00 PPM DWM

Salt River Flooding Undated

Slides

Slides Not Scanned See Original