Hassayampa River Basin, Wickenburg Vicinity - Matthie Dam, Flying "E" Wash, Sols Wash, Wagner Wash, White Tank, Arlington Canal , Powderhouse Wash, Centennial Wash, Gillespie Canal, Reed's Addition, Fisher's and Mcguire's Addition, and Unidentified Photos

Property of
Flood Control District of MC Library
Please Return to
2801 W. Durango
Phoenix, AZ 85009

007.179

APPENDIX II-G-(2),(3),(4)&(5)



MARICOPA COUNTY FLOOD CONTROL DISTRICT
HASSAYAMPA RIVER BASIN
WICKENBURG VICINITY
PROPOSED FLOOD CONTROL PROJECTS

DATE - JUNE, 1961

JOHANNESSEN & GIRAND
Consulting Engineers, Inc.

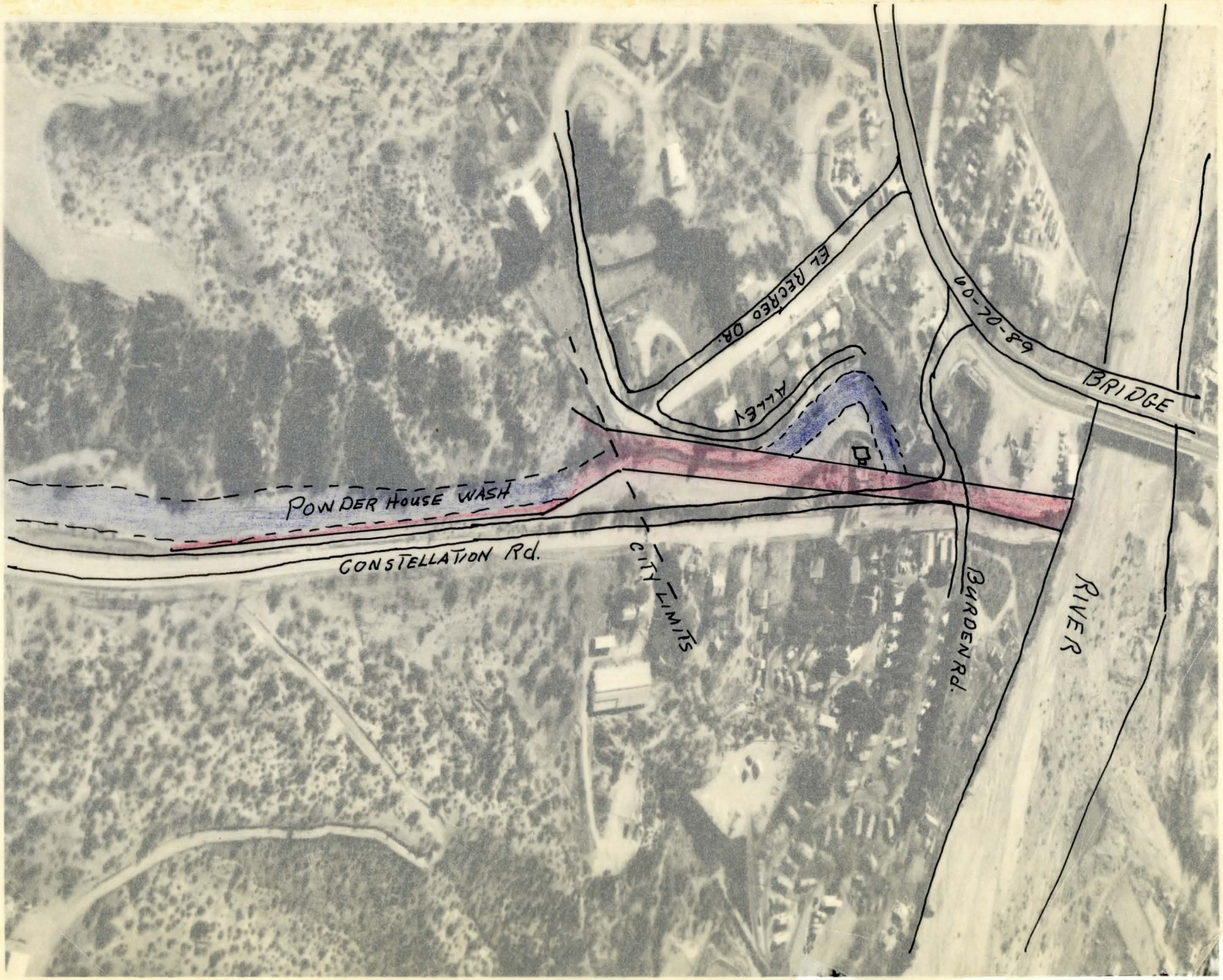
EL RECREO DR.
ALLEY
60-70-89
BRIDGE
POWDER HOUSE WASH
CONSTELLATION Rd.
CITY LIMITS
BARDEN Rd.
RIVER



Hassayampa River -- looking north - upstream
Showing existing conditions.
Confluence Gila and Hassayampa Rivers, lower foreground
SPRR bridge, upper center -- Arlington Canal, lower center
South slope, White Tank Mountains, upper right



Appendix II-G-6-(c)
JOHANNESSEN & GIRAND
Consulting Engineers, Inc.

6107 J
INEG 55
GAP AUG 21 '61

Appendix II-G-3

6107 E
INEG SS
GAP AUG 21 '61

WASHES EAST OF GILA BEND
LOOKING NORTH - DOWNSTREAM
GILLESPIE CANAL
JOHANNESSEN & GIRAND
Consulting Engineers, Inc.

Photos for
65 Coral Plan



6107 G
1 NEG SS
GAP AUG 21 '61

DON KELLER

6107C
1 NEG SS
GAP AUG 21 '61

Matthie Dam Site - Sols Wash
Looking northwest - upstream
Showing entire basin area.

Don Keller
PHOENIX, ARIZ.

Centennial Wash Dam Site
Looking east - downstream
Three miles west of Gila River
Buckeye Hills in background

Appendix II-G-7

JOHANNESSEN & GIRAND
Consulting Engineers, Inc.

6107 K
1 NEG SS
GAP AUG 21 '61

Don Keller
PHOENIX, ARIZ.

White Tank Detention Basin
Looking east - south end, White Tank Mountains, center
Yuma road, left center to upper center

Hassayampa River (left)
Looking north - upstream
Showing possible connection of washes from west slope of White Tank Mountains
Yuma road, lower left to lower right

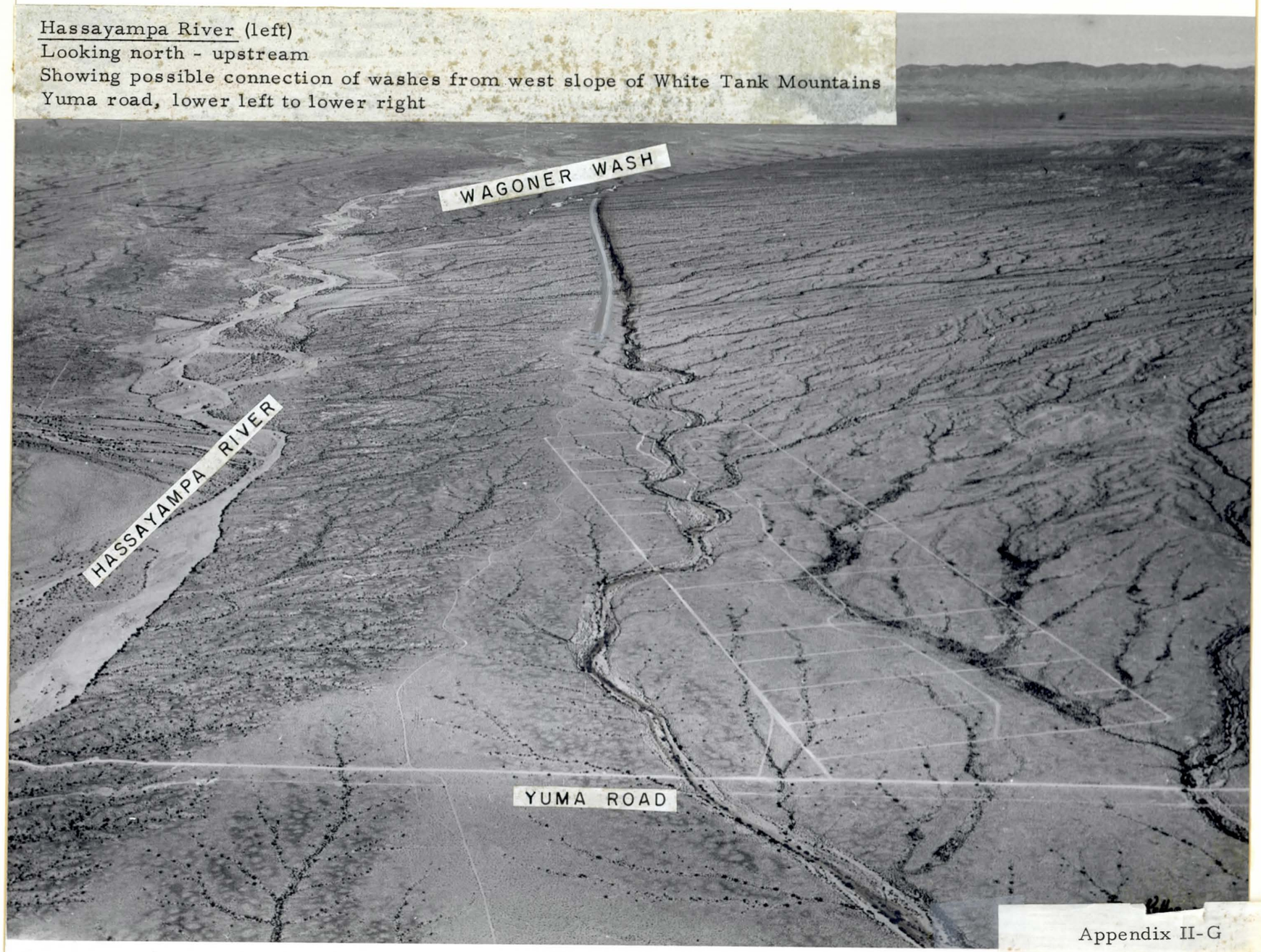

Appendix II-G

JOHANNESSEN & GIRAND
Consulting Engineers, Inc.

ash
ream

BINDING EDGE

White Tank Detention Basin
Looking east - White Tank Mountains, upper left
Hassayampa River, lower foreground
Yuma road, left center to upper center



Appendix II-G-6-(a)
JOHANNESSEN & GIRAND
Consulting Engineers, Inc.

6107 L
1 NEG 55
GAP AUG 21 '61

Hassayampa River -- looking north - upstream
Showing proposed channel clearing
Confluence Gila and Hassayampa Rivers, lower foreground
SPRR bridge, upper center -- Arlington Canal, lower center
South slope, White Tank Mountains, upper right

Appendix II-G-6-(b)
JOHANNESSEN & GIRAND
Consulting Engineers, Inc.

6107H
GAP AUG 21 '61

Sols Wash - Channelization
Looking southeast - downstream
Wickenburg in background



MATTHIE DAM SITE - SOL'S WASH
LOOKING NORTHWEST - UPSTREAM
SHOWING ENTIRE BASIN AREA

6107D
1 NEG SS
GAP AUG 21 '61

Don Keller
PHOENIX, ARIZ.


Don Keller



POWDER HOUSE WASH DAM SITE
LOOKING SOUTHWEST - DOWNSTREAM

Upper Alternate Site

Appendix II-G-5-(a)

JOHANNESSEN & GIRAND
Consulting Engineers, Inc.

6107 F
1 NEG SS
GAP AUG 21 '61