Gila Bend Canal, Little Rainbow Wash, Gillespie Dam Flooding - May 16, 1990

Salt-Gila River Confluence Flooding – February 22, 1980

Gila River in Vicinity of 107th – 115th Avenues Flooding – February 22,1980

Agua Fria River and Glendale Avenue Flooding February 22, 1980

Miscellaneous Storm Photos Flooding -Undated

Salt River Flooding – February 16, 1980

Agua Fria River Flooding - February 20, 1980

Indian Bend Wash Flooding – June 22, 1972

Property of
Flood Control District of MC Library
Please Return to
2801 W. Durango
Phoenix, AZ 85009

Gila Bend Canal, Little Rainbow Wash, Gillespie Dam Flooding - May 16, 1990

Salt-Gila River Confluence Flooding – February 22, 1980

Gila River in Vicinity of 107th – 115th Avenues Flooding – February 22,1980

Agua Fria River and Glendale Avenue Flooding February 22, 1980

Miscellaneous Storm Photos Flooding -Undated

Salt River Flooding – February 16, 1980

Agua Fria River Flooding - February 20, 1980

Indian Bend Wash Flooding – June 22, 1972

Gila Bend Canal, Little Rainbow Wash, Gillespie Dam Flooding - May 16, 1990

5/16/90 1

Wash Crossing at Gila Bend Canal at @ Sec 3 T5S R4W (Looking East)

5/16/90 2

Little Rainbow Wash Crossing at Gila Bend Canal & Old US 80 (Looking East)

5/16/90 3

Wash Crossing Gila Bend Canal (Looking East)

5/16/90 4

Wash crossing Gila Bend Canal at @ Sec 10 T4S R4W

S. of Ski Lake (Looking East)

C-LINE #52564
35MM PRINTS

5/16/90 5

Wash Crossing at Gila Bend Canal channelization thru ag. Fields

5/16/90 6

Looking East → overview of Gila Bend Canal Watershed

5/16/90 7

Northern boundary of Gila Bend Canal - Natural to Ag. Lands

(Looking North → @ Sec 4&9 T3S. R4W)

5/16/90 8

Little Rainbow Wash (Looking North)

Gila Bend Canal WS

C-LINE #52584
35MM PRINTS

5/16/90 9

Middle WS for Gila Bend Canal (US 85 in picture)

(Looking East)

5/16/90 10

Typical middle WS for Gila Bend Canal

(Looking East)

5/16/90 11

Typical Middle Watershed for Gila Bend Canal

(Looking East)

5/16/90 12

Typical middle Watershed for Gila Bend Canal

(Looking East)

C-LINE #52564
35MM PRINTS

5/16/90 15

Watersheds for Gila Bend Canal, Bender Wash, & Sand Tank Wash (Looking SE)

5/16/90 14

Typical Valley Watershed for Gila Bend Canal (Looking East)

5/16/90 15

Wash Crossing Gila Bend Canal looking east.

5/16/90 16

Gila Bend Canal WS. somewhere at eastern boundary

C-LINE #52564
35MM PRINTS

5/16/90 17

E.
WS Divide for Gila Bend Canal
Looking South

5/16/90 18

Gila Bend Canal WS.
Looking West

5/16/90 19

Gila Bend Canal WS
Looking West

5/16/90 20

Upper Little Rainbow Wash; Looking
South; WS. Divide

C-LINE #52564
35MM PRINTS

5/16/90 21

Little Rainbow Wash (looking S.)

5/16/90 22

Looking East; Watershed Divide for G.B.C.; East of US 85

5/16/90 23

Northern Boundary of Gila Bend Canal W.S. (Looking N along US 85)

5/16/90 24

Its 85; North of Gila Bend Canal Watershed

C LINE #52584
35MM PRINTS



5/16/90 25

Northern Boundary of Gila Bend Canal (Looking South)

5/16/90 26

Little Rainbow Wash Valley

5/16/90 27

Little Rainbow Wash (Looking N.)

Sec 5 T3S R4W

5/16/90 28

Little Rainbow Wash at Gila Bend Canal & Old U.S. 80. (Looking East)

CLINE #52564
35MM PRINTS

29

5/16/90

N. Boundary of Gila Bend Canal
FIS (Looking South)

30

5/16/90

North Boundary of Gila Bend Canal
FIS (Looking North)

31

5/16/90

Gila River Clearing at Gillespie Dam

32

5/16/90

Gillespie Dam; Looking N at
Gila River Clearing

C-LINE #52584
35MM PRINTS

Gila Bend Canal
Watershed

Share your memories...

Salt-Gila River Confluence Flooding – February 22, 1980

MCFC - 1242 - 01

FEB 22 1980

Salt + Gels
Conf

SPEC, INC. (602) 994-1611
SPECIAL PROJECTS ENGINEERING CO., INC.
P.O. BOX 3472 ☐ SCOTTSDALE, AZ 85257



Gila River in Vicinity of 107th – 115th Avenues Flooding – February 22,1980

40

MCFC-1242-11

FEB 22 1980

Gila & 107th Ave 115th

SPEC, INC. (602) 994-1511
SPECIAL PROJECTS ENGINEERING CO., INC.
P.O. BOX 3472 ☐ SCOTTSDALE, AZ 85257

Agua Fria River and Glendale Avenue Flooding February 22, 1980



41

MCFC-1240-03

FEB 22 1980

Aqua Fria T
Glendale
Ave

SPEC, INC. (602) 994-1511
SPECIAL PROJECTS ENGINEERING CO., INC.
P.O. BOX 3472 ☐ SCOTTSDALE, AZ 85257

Miscellaneous Storm Photos Flooding -Undated

HOBO
JOE'S
coffee shop
CAR
WASH
CLEANERS
DRY-INN CLEANERS

45

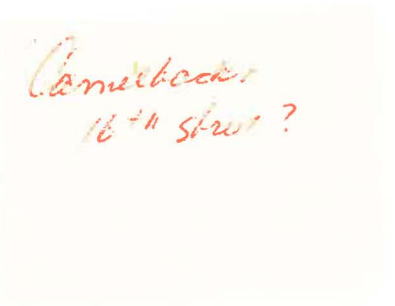

NOT TO BE USED FOR PURPOSES OF ADVERTISING IN ANY WAY.

This photograph may be used for reproduction ONLY when permission has been granted by

THE ARIZONA REPUBLIC
or
The Phoenix Gazette

Permission granted by Ivan J. Mashek
Please use a Credit Line. KB


NEW RIVER
MERCANTILE
GROCERIES
ROBERTSON







2



Salt River Flooding – February 16, 1980

EAST 2-16-80 152.57 MM 800215-HAS 1" = 750' SALT RIVER 10-1

BC

NE 2-16-80 152.57mm 800215-HAS 1"=750' SALT RIVER 12-1

I-10
near
airport


NE 2-16-80 152.57MM 800215-HAS 1"=1000' GILA RIVER 5-1

76

Gila
Vicinity of
Bullard &
Truthell
Road
ave



NE 2-16-80 152.57MM 800215-HAS 1" = 750' SALT RIVER 16-1

~~[illegible]~~
at Higley
& Thomas
Rodde

EAST 2-16-80
800215-HAS
15-2

Gila +
MC 85
+ baseline

EAST 2-16-80
800215-HAS
SALT River
& Vicinity of SR 153
13-3

Agua Fria River Flooding - February 20, 1980

North 2-20-80 800215-HASA 6-5

North 2-20-80
800215-HAS2
6-6

Indian Bend Wash Flooding – June 22, 1972

Indian Bend Wash & Arizona Canal
June 22, 1972 Aerial Flooding Photos
10:30 a.m. – 2:30 p.m.

6-22-72
10:30 AM
IB FLOOD
FLT 1 Ex 11
3 • 7

6-22-72
1B FLOOD
FLT 3
EX 9


6-22-72
2:30 PM
1B FLOOD
FIT 11 EX 1
4 7 4

6-22-72
2:30 PM
1B FLOOD
FIT 11 EX 1

6-22-72
1B FLOOD
FLT 3
EX 9
998

6-22-72
1B FLOOD
FLT 3
EX 9
998

6-22-72
2:00 PM
IB FLOOD
FLT 9
EX 12
6 1 7

6-22-72
2:00 PM
1B FLOOD
FT 9 EX 1
804

6-22-72
2:00 PM
IB FLOOD
FT 9 EX 1
804

6-22-72
1B FLOOD
FLT 1 Ex 12
3 8