FLOOD INSURANCE STUDY



Property of
Flood Control District of MC Library
Please Return to
2801 W. Durango
Phoenix, AZ 85009

Property of
Flood Control District of MC Library
Please Return to
2801 W. Durango
Phoenix, AZ 85009

MARICOPA COUNTY, ARIZONA

AND INCORPORATED AREAS

VOLUME 6 OF 9

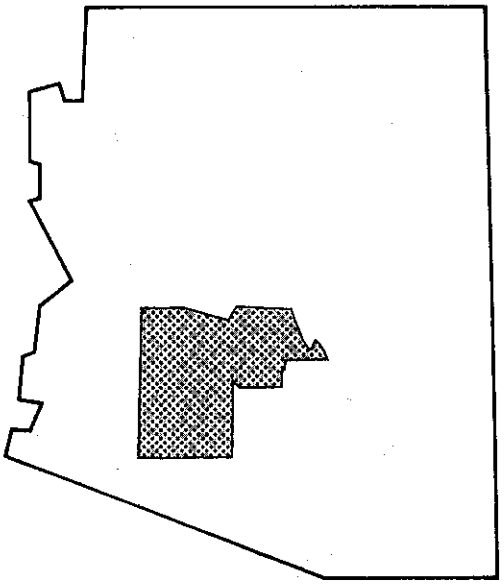

COMMUNITY NAME	COMMUNITY NUMBER
AVONDALE, CITY OF	040038
BUCKEYE, TOWN OF	040039
CAREFREE, TOWN OF	040126
CAVE CREEK, TOWN OF	040129
CHANDLER, CITY OF	040040
EL MIRAGE, TOWN OF	040041
GILA BEND, TOWN OF	040043
GILBERT, TOWN OF	040044
GLENDALE, CITY OF	040045
GOODYEAR, TOWN OF	040046
GUADALUPE, TOWN OF	040111
LITCHFIELD PARK, CITY OF	040128
MARICOPA COUNTY UNINCORPORATED AREAS	040037
MESA, CITY OF	040048
PARADISE VALLEY, TOWN OF	040049
PEORIA, CITY OF	040050
PHOENIX, CITY OF	040051
QUEEN CREEK, TOWN OF	040132
SCOTTSDALE, CITY OF	045012
SURPRISE, TOWN OF	045053
TEMPE, CITY OF	040054
TOLLESON, CITY OF	040055
WICKENBURG, TOWN OF	040056
YOUNGSTOWN, TOWN OF	040057

REVISED: DECEMBER 3, 1993

Federal Emergency Management Agency

1302.026

NOTICE TO
FLOOD INSURANCE STUDY USERS

Communities participating in the National Flood Insurance Program have established repositories of flood hazard data for floodplain management and flood insurance purposes. The Flood Insurance Study may not contain all data available within the repository. It is advisable to contact the community repository for any additional data.

This publication incorporates revisions to the original Flood Insurance Study. These revisions are presented in Section 10.0

Table of Contents-Volume 1

		Page
1.0	INTRODUCTION	1
1.1	Purpose of Study	1
1.2	Authority and Acknowledgments	1
1.3	Coordination	3
2.0	AREA STUDIED	3
2.1	Scope of Study	3
2.2	Community Description	16
2.3	Principal Flood Problems	19
2.4	Flood Protection Measures	21
3.0	ENGINEERING METHODS	27
3.1	Hydrologic Analyses	27
3.2	Hydraulic Analyses	29
4.0	FLOODPLAIN MANAGEMENT APPLICATIONS	57
4.1	Flood Boundaries	58
4.2	Floodways	58

FIGURES

Figure 1 - Vicinity Map	4
Figure 2 - Historic Flooding	22
Figure 3 - Historic Flooding	22
Figure 4 - Historic Flooding	23
Figure 5 - Historic Flooding	24
Figure 6 - Historic Flooding	25
Figure 7 - Floodway Schematic	59

TABLES

Table 1 - Detailed-Study Sources	5
Table 2 - Approximate-Study Streams	14
Table 3 - Summary of Discharges	30
Table 4 - Range of Hydraulic Roughness Coefficients (Manning's "n")	52

Table of Contents-Volume 2

Table 5 - Floodway Data	60

Table of Contents-Volume 3

5.0 INSURANCE APPLICATION 202

6.0 FLOOD INSURANCE RATE MAP 203

7.0 OTHER STUDIES 203

8.0 LOCATION OF DATA 205

9.0 BIBLIOGRAPHY AND REFERENCES 205

10.0 REVISION DESCRIPTIONS 219

10.1 First Revision 219
10.2 Second Revision 226
10.3 Third Revision 244

TABLES

Table 6 - Community Map History 204

EXHIBITS

Exhibit 1 - Flood Profiles

Andora Hills Wash	Panels	01P-05P
Agua Fria River	Panels	06P-32P
Aguila Farm Channel	Panel	33P
Atchison, Topeka, and Santa Fe Railway Channel (At El Mirage)	Panel	34P
Buchanan Wash	Panels	35P-36P
Casandro Wash	Panels	37P-41P
Casandro Wash, South Branch	Panels	42P-43P

Table of Contents-Volume 4

Cave Creek Wash	Panels	44P-72P
Cemetery Wash	Panels	73P-75P
Centennial Wash	Panels	76P-105P
Centennial Wash, Left Overbank	Panels	106P-113P
Circle City Area - Wash 1	Panels	114P-116P

Table of Contents-Volume 4 (Cont'd)

Circle City Area - Wash 2	Panels 117P-118P
Circle City Area - Wash 2 Along Atchison, Topeka, and Santa Fe Railway	Panel 119P
Circle City Area - Wash 3	Panels 120P-122P
Circle City Area - Wash 4	Panels 123P
Circle City Area - Wash 4 Along Atchison, Topeka, and Santa Fe Railway	Panel 124P
Circle City Area - Wash 5	Panel 125P
Circle City Area - Wash 6	Panels 126P-127P
Circle City Area - Wash 7	Panels 128P-129P
Dreamy Draw Wash East	Panels 130P-131P
Panels Not Printed	Panels 132P-133P
Echo Canyon Wash	Panels 134P-137P
Flying "E" Wash	Panel 138P
Flynn Lane Wash	Panels 139P-141P

Table of Contents-Volume 5

Galloway Wash	Panels 142P-146P
Galloway Wash, Lower Branch	Panels 147P-150P
Galloway Wash, Middle Branch	Panels 151P-156P
Gila River	Panels 157P-170P
Unnamed Tributary to Galloway Wash	Panels 171P-172P
Granite Reef Wash	Panels 173P-174P
Panel Not Printed	Panel 175P
Hassayampa River	Panels 176P-209P
Hospital Wash	Panel 210P
Indian Bend Wash	Panels 211P-219P
Indian Bend Wash - Low Flow Channel	Panels 220P-222P
Little San Domingo Wash	Panels 223P-224P
Lower El Mirage Wash	Panel 225P
Martinez Wash	Panel 226P
McMicken Dam Outlet Wash	Panels 227P-230P
Mockingbird Wash	Panels 231P-232P
Moon Valley Wash	Panels 233P-234P
Myrtle Avenue Wash	Panels 235P-236P

Table of Contents-Volume 6

New River	Panels 237P-260P
New River East Split	Panel 261P
New River Middle Split	Panel 262P
New River West Split	Panels 263P-264P
Ocotillo Wash	Panels 265P-268P
Powder House Wash	Panels 269P-271P
Rowe Wash	Panels 272P-275P

Table of Contents-Volume 6 (Cont'd)

Salt River	Panels 276P-291P
Scatter Wash	Panels 292P-296P
Scatter Wash, North Branch	Panels 297P-300P
Scatter Wash, South Branch	Panels 301P-304P
Skunk Creek	Panels 305P-326P
Sols Wash	Panels 327P-333P
Sweat Canyon Wash	Panels 334P-335P

Table of Contents-Volume 7

Tenth Street Wash	Panels 336P-337P
Trilby Wash	Panels 338P-344P
Panels Not Printed	Panels 345P-347P
Wash "B"	Panels 348P-349P
Waterman Wash	Panels 350P-361P
Weekes Wash	Panels 362P-363P
West Split Flow Through El Mirage	Panel 364P
Willow Springs Wash	Panels 365P-367P
Wittmann Wash, Along Atchison, Topeka, and Santa Fe Railway	Panel 368P
Wittmann Wash, North Split	Panel 369P
Wittmann Wash, South Split	Panel 370P
Wittmann Wash, Upper Reach	Panel 371P
Wittmann Wash, West Split	Panel 372P-373P
Wittmann Wash, Grand Avenue to CAP 1 West Overchute	Panels 374P-377P
Aguila Farm Channel	Panels 378P-380P
North Branch Centennial Wash	Panels 381P-382P
Caterpillar Tank Wash	Panels 383P-386P
Cave Creek Wash	Panels 387P-389P
East Fork Cave Creek	Panels 390P-392P
Centennial Wash	Panels 393P-395P
Cline Creek	Panels 396P-400P
Tributary X5	Panels 401P-403P
Tributary C6	Panels 404P-406P
Tributary C8	Panels 407P-411P
Tributary X1	Panels 412P-413P
Tributary X2	Panels 414P-415P
Tributary X3	Panels 416P-417P
Tributary X4A	Panels 418P-419P
Tributary X4B	Panel 420P
Cottonwood Creek	Panels 421P-428P
Cottonwood Creek-Tributary 1	Panels 429P-430P
Cottonwood Creek-Tributary 2	Panels 431P-432P
East Garambullo Wash	Panels 433P-434P

Table of Contents-Volume 8

Flemming Springs Wash	Panels 435P-437P
Grapevine Wash	Panels 438P-440P
Galloway Wash-North Tributary	Panels 441P-446P
Gila River	Panels 447P-459P
Gila Bend Canal	Panel 460P
Grass Wash	Panels 461P-463P
Jackrabbit Wash	Panels 464P-479P
Unnamed Tributary of Jackrabbit Wash	Panels 480P-490P
Morgan City Wash	Panels 491P-500P
Ocotillo Wash-Tributary 1	Panels 501P-502P
Ocotillo Wash-Tributary 1A	Panels 503P-504P
Ocotillo Wash-Tributary 2	Panels 505P-506P
Ocotillo Wash-Tributary 3	Panels 507P-509P
Ocotillo Wash-Tributary 4	Panels 510P-512P
Rodger Creek	Panels 513P-518P
Rowe Wash	Panels 519P-523P
Star Wash	Panels 524P-527P

Table of Contents-Volume 9

Trilby Wash	Panels 528P-535P
Trilby Wash-Middle Channel	Panel 536P
Trilby Wash-West Channel	Panel 537P
Twin Buttes Wash	Panels 538P-542P
Wagner Wash	Panels 543P-548P
West Garambullo Wash	Panels 549P-550P
White Peak Wash	Panels 551P-553P
West Fork White Peak Wash	Panel 554P
Willow Springs Wash	Panels 555P-559P
Willow Springs Wash-Tributary 1	Panels 560P-565P
Willow Springs Wash-Tributary 1A	Panels 566P-567P
Willow Springs Wash-Tributary 2	Panels 568P-570P
Willow Springs Wash-Tributary 2A	Panels 571P-572P
Willow Springs Wash-Tributary 4	Panels 573P-574P
Willow Springs Wash-Tributary 5	Panels 575P-578P
Willow Springs Wash-Tributary 5A	Panel 579P
Southern Pacific Railroad	Panels 580P-582P

Exhibit 2 - Flood Boundary and Floodway Map Index
Flood Boundary and Floodway Map

PUBLISHED SEPARATELY:

Flood Insurance Rate Map Index
Flood Insurance Rate Map

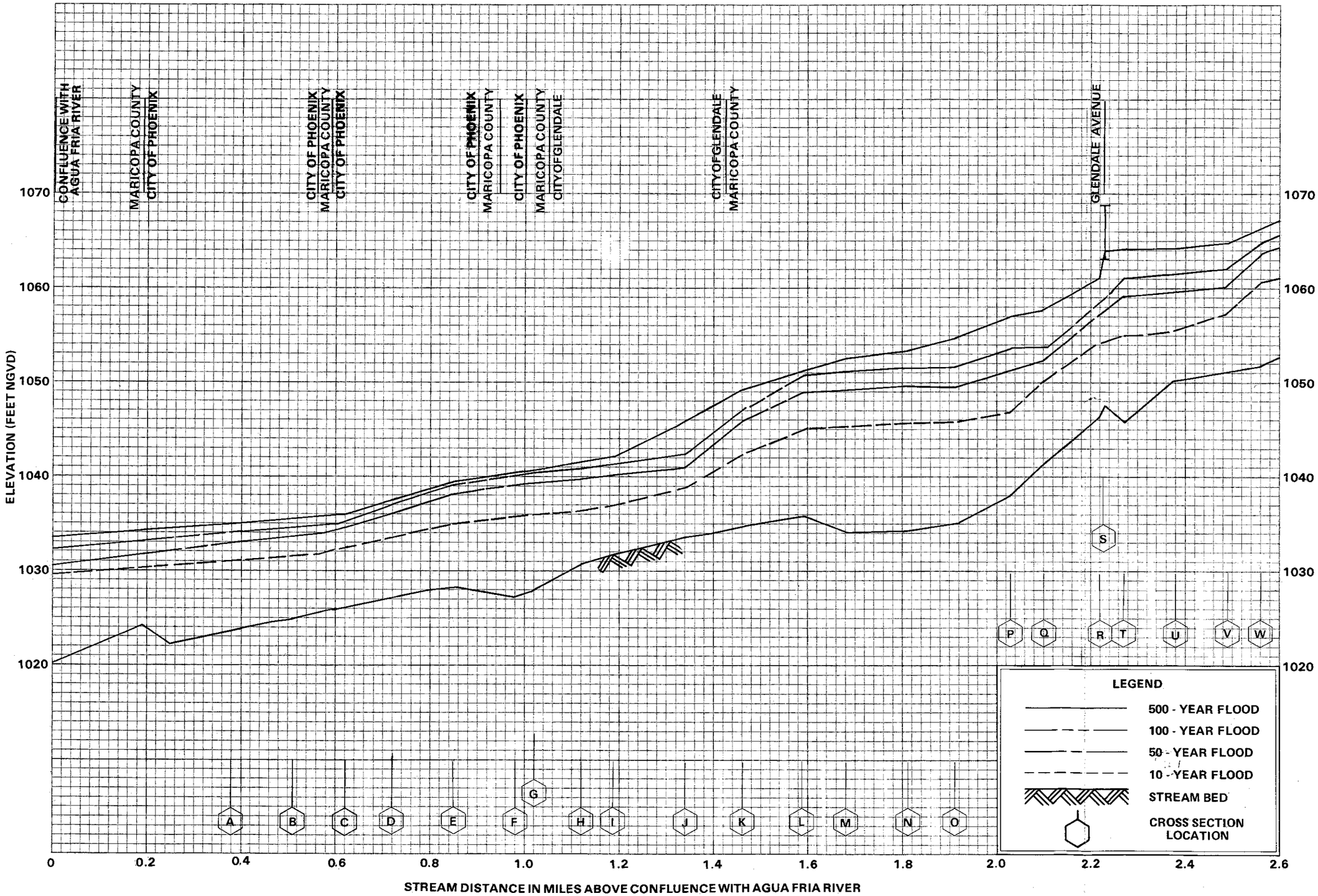

FLOOD PROFILES

NEW RIVER

FEDERAL EMERGENCY MANAGEMENT AGENCY

MARICOPA COUNTY, AZ
AND INCORPORATED AREAS

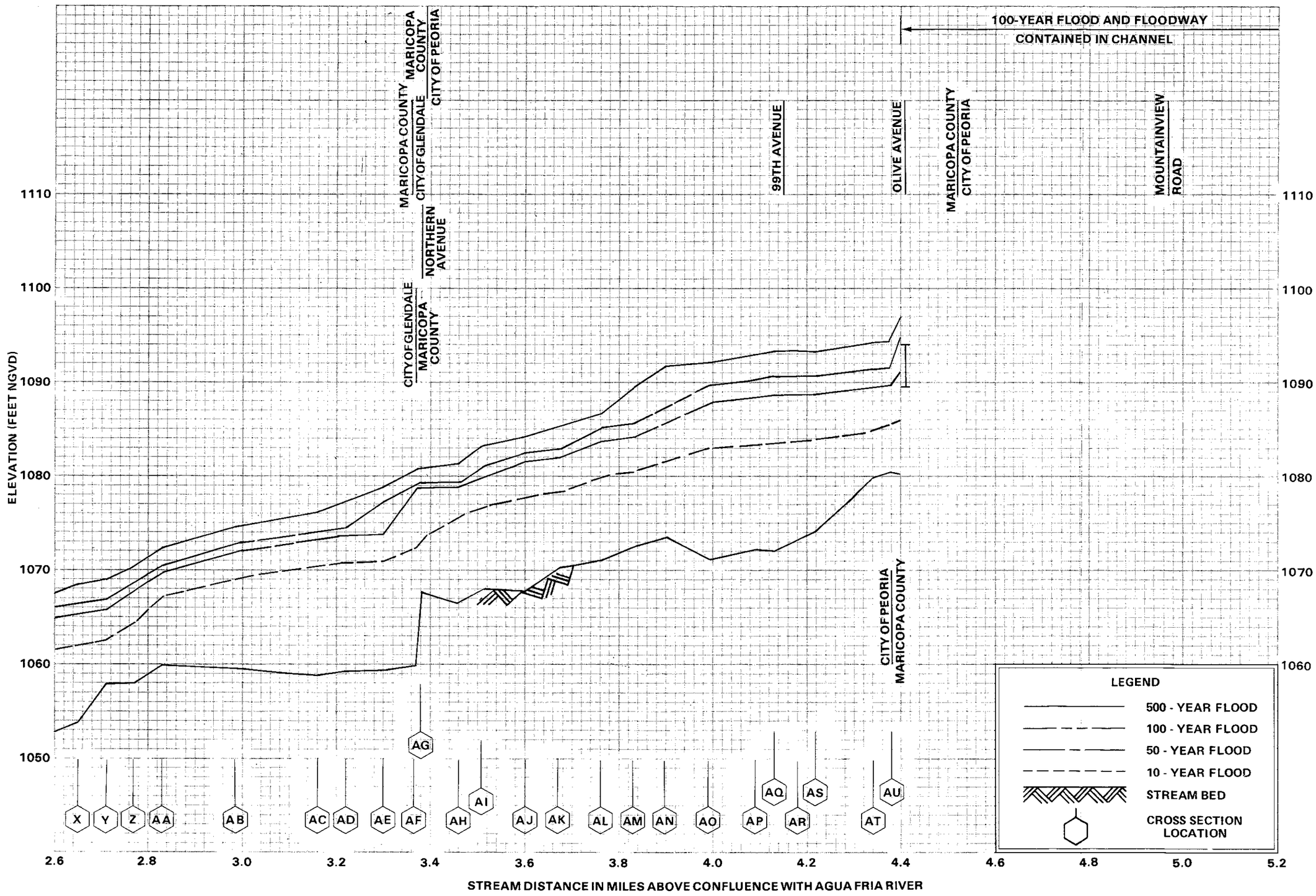

FLOOD PROFILES

NEW RIVER

FEDERAL EMERGENCY MANAGEMENT AGENCY

MARICOPA COUNTY, AZ
AND INCORPORATED AREAS

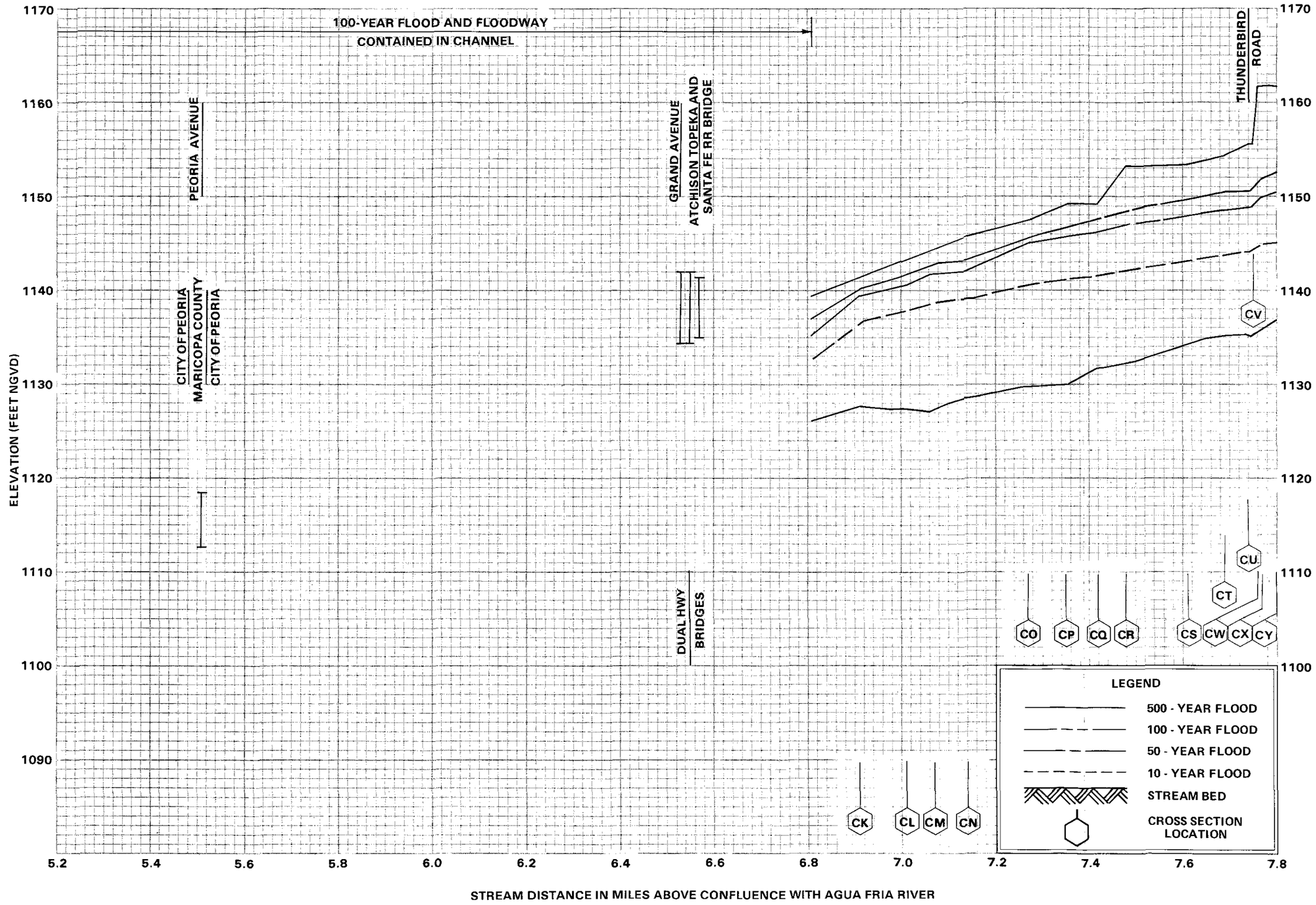

FLOOD PROFILES

NEW RIVER

FEDERAL EMERGENCY MANAGEMENT AGENCY

MARICOPA COUNTY, AZ
AND INCORPORATED AREAS

239P

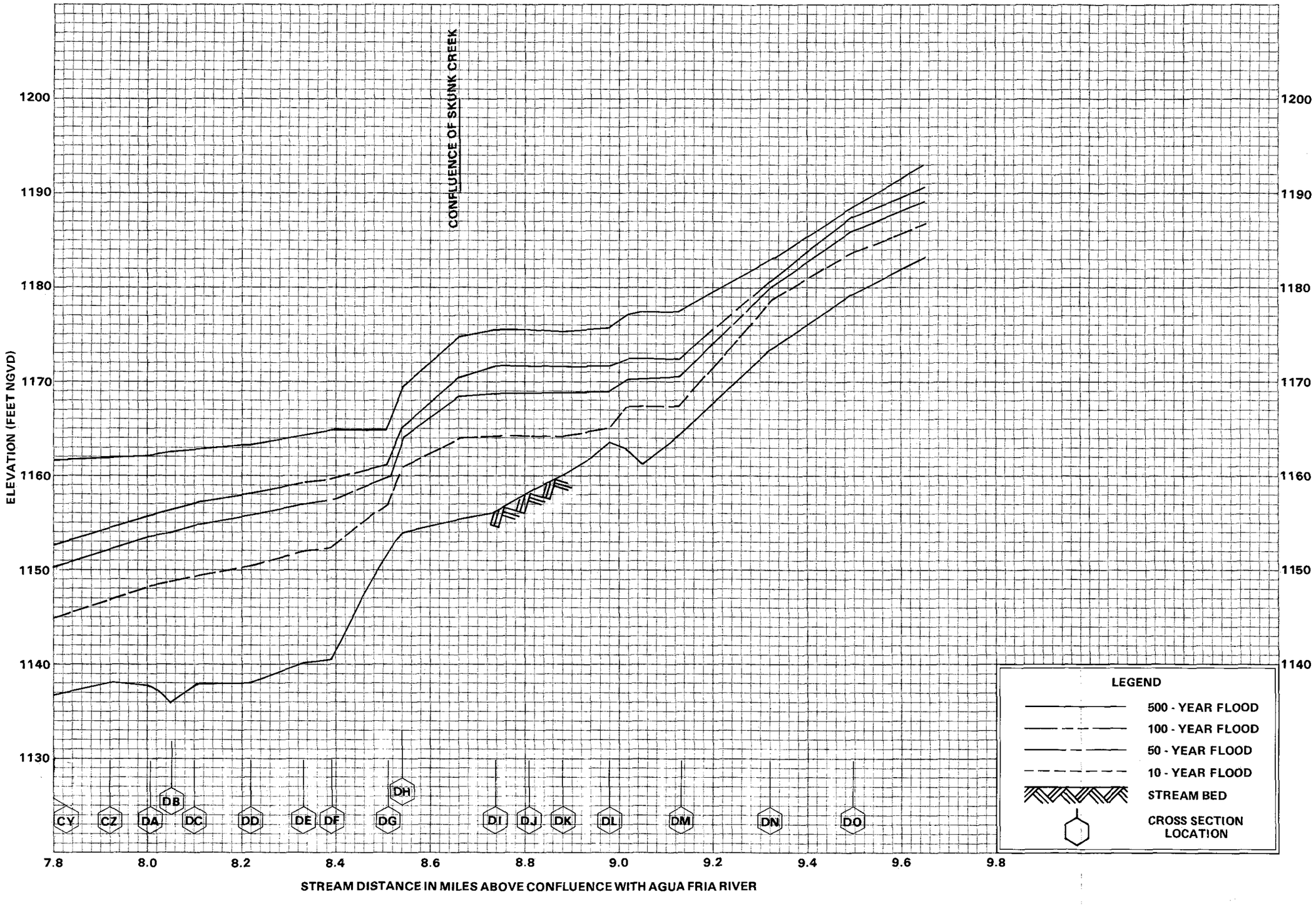

FLOOD PROFILES

NEW RIVER

FEDERAL EMERGENCY MANAGEMENT AGENCY

MARICOPA COUNTY, AZ
AND INCORPORATED AREAS



FLOOD PROFILES

NEW RIVER

FEDERAL EMERGENCY MANAGEMENT AGENCY

MARICOPA COUNTY, AZ
AND INCORPORATED AREAS

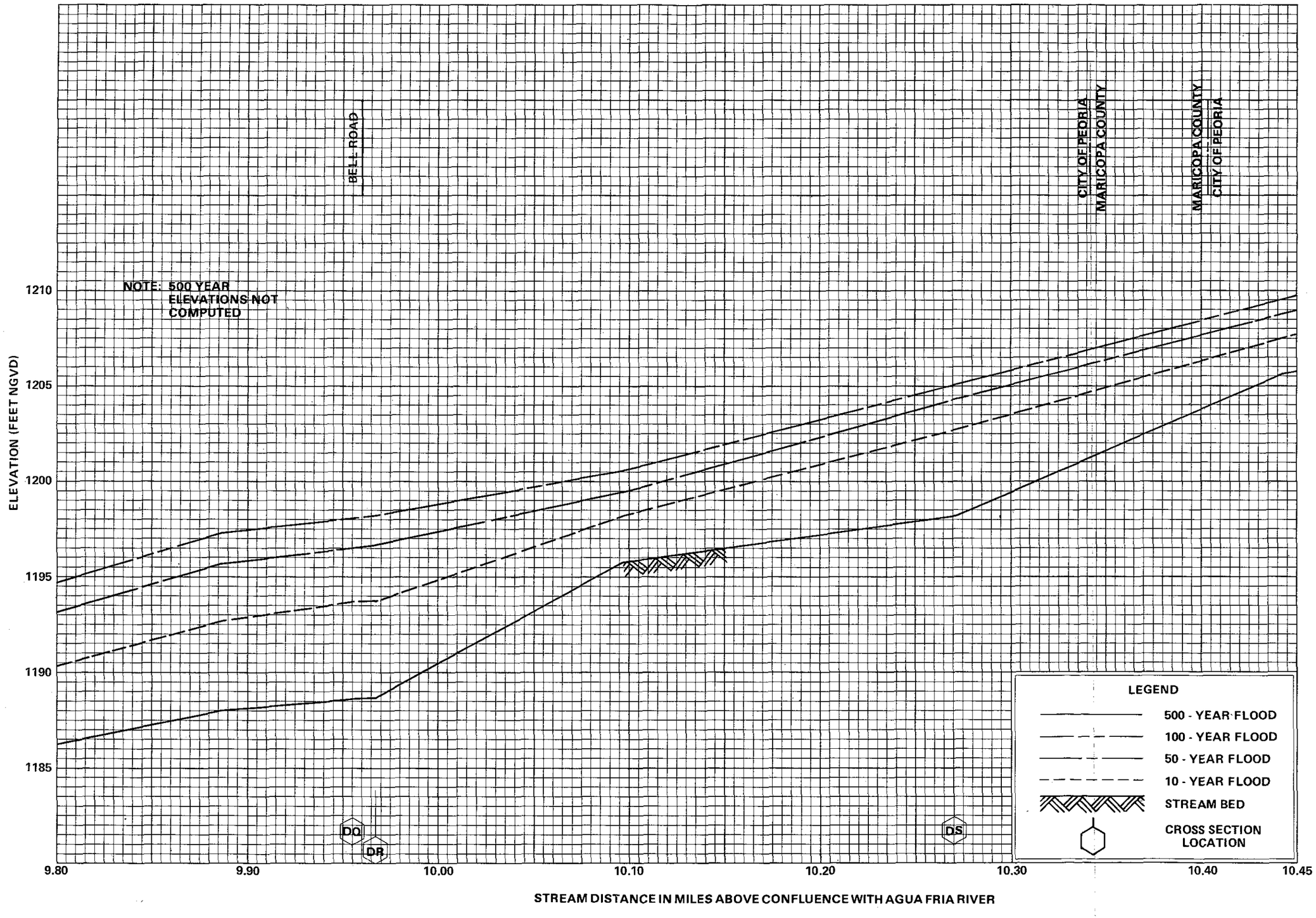

FLOOD PROFILES

NEW RIVER

FEDERAL EMERGENCY MANAGEMENT AGENCY

MARICOPA COUNTY, AZ
AND INCORPORATED AREAS



FLOOD PROFILES

NEW RIVER

FEDERAL EMERGENCY MANAGEMENT AGENCY

MARICOPA COUNTY, AZ
AND INCORPORATED AREAS



FLOOD PROFILES

NEW RIVER

FEDERAL EMERGENCY MANAGEMENT AGENCY

MARICOPA COUNTY, AZ
AND INCORPORATED AREAS

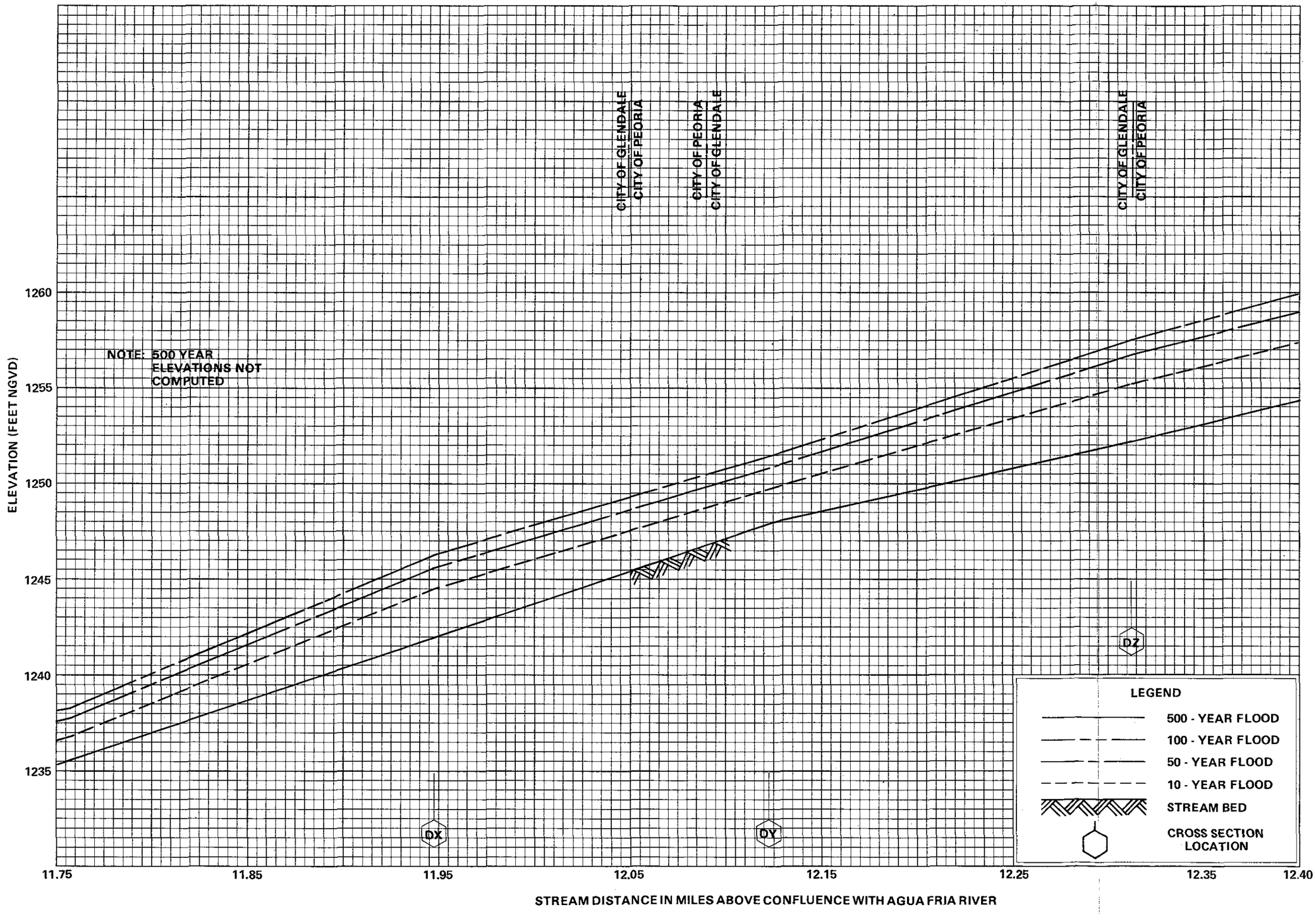

FLOOD PROFILES

NEW RIVER

FEDERAL EMERGENCY MANAGEMENT AGENCY

MARICOPA COUNTY, AZ
AND INCORPORATED AREAS



FLOOD PROFILES

NEW RIVER

FEDERAL EMERGENCY MANAGEMENT AGENCY

MARICOPA COUNTY, AZ
AND INCORPORATED AREAS



FLOOD PROFILES

NEW RIVER

FEDERAL EMERGENCY MANAGEMENT AGENCY

MARICOPA COUNTY, AZ
AND INCORPORATED AREAS

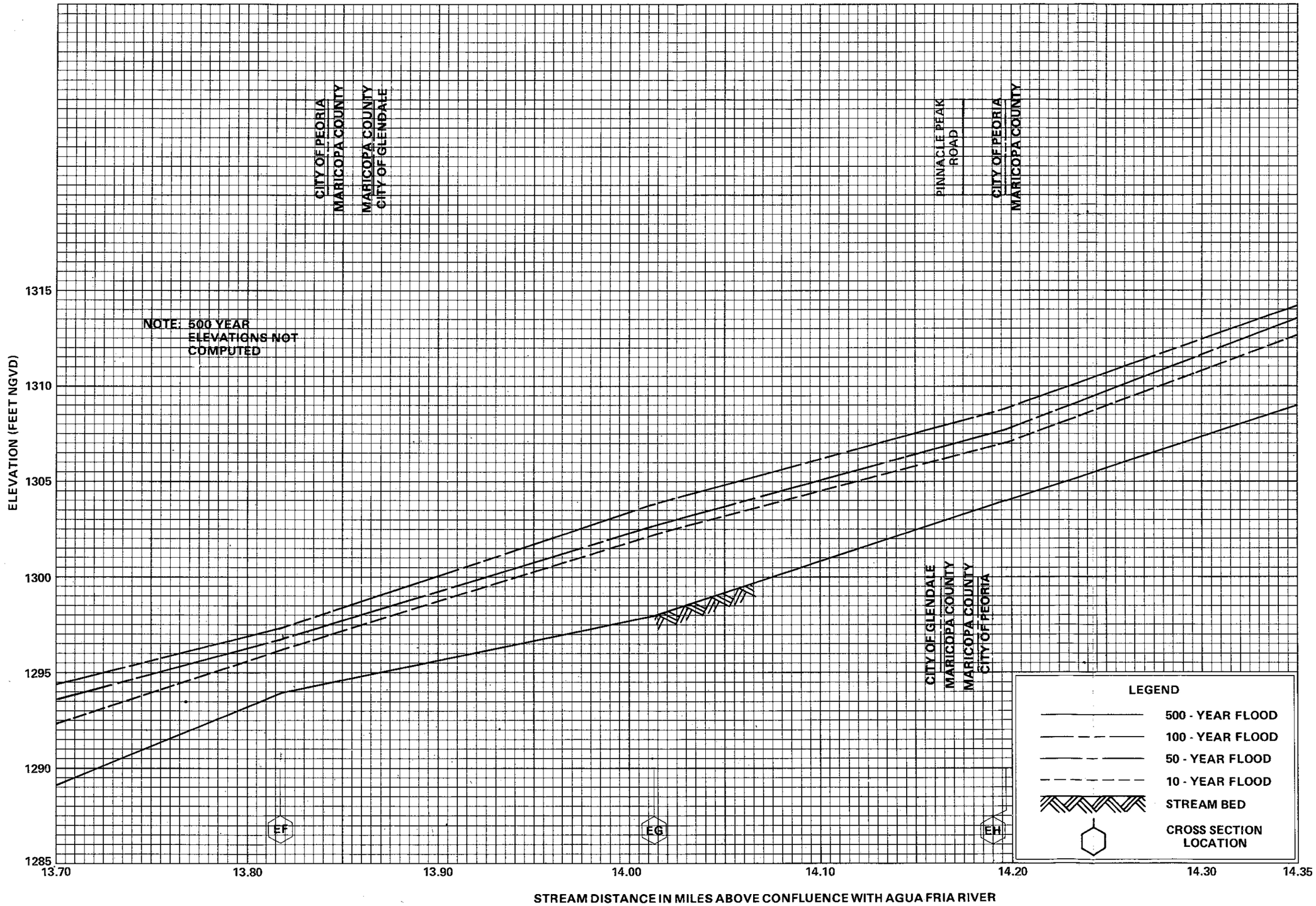

FLOOD PROFILES

NEW RIVER

FEDERAL EMERGENCY MANAGEMENT AGENCY

MARICOPA COUNTY, AZ
AND INCORPORATED AREAS



FLOOD PROFILES

NEW RIVER

FEDERAL EMERGENCY MANAGEMENT AGENCY

MARICOPA COUNTY, AZ
AND INCORPORATED AREAS

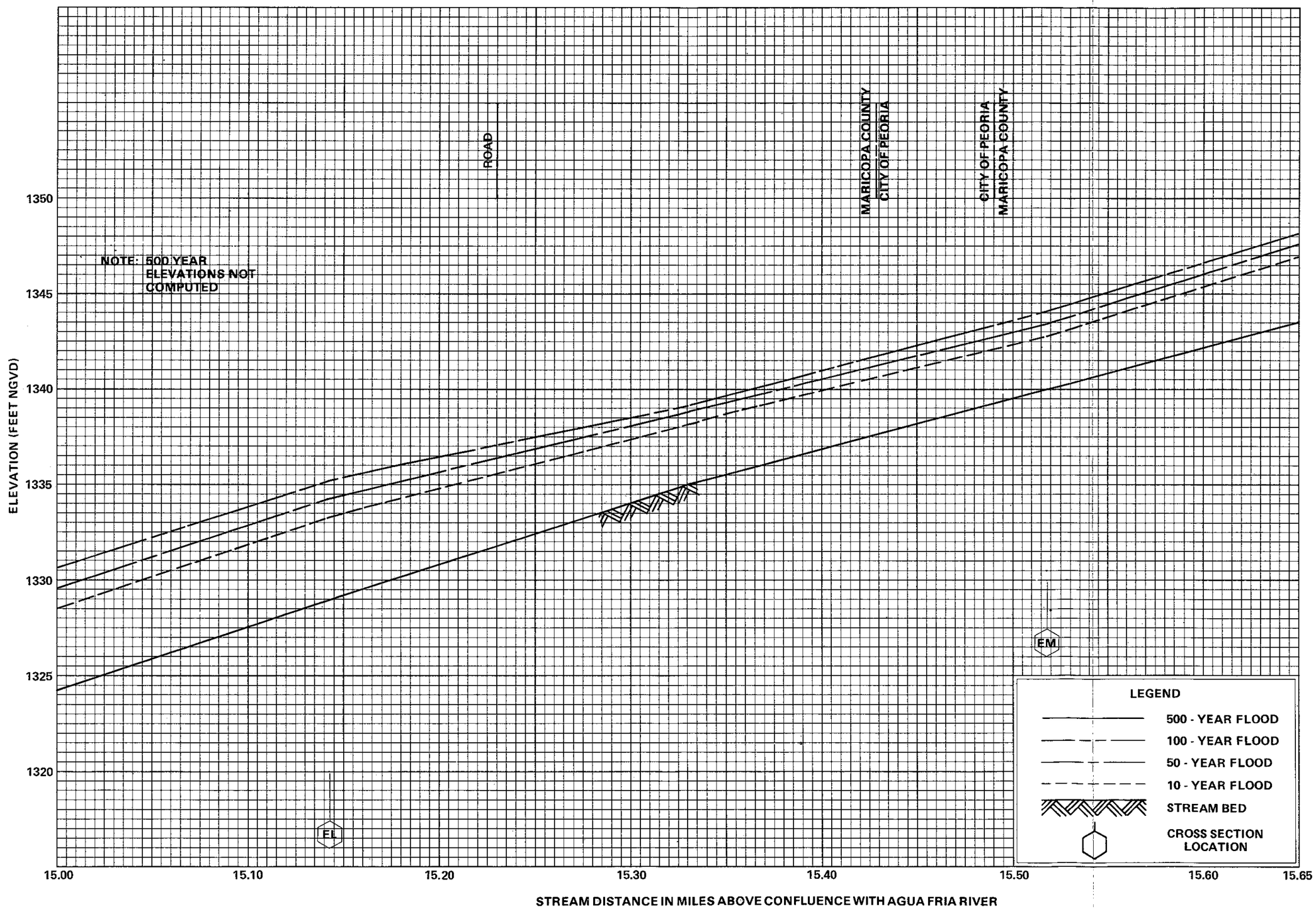

FLOOD PROFILES

NEW RIVER

FEDERAL EMERGENCY MANAGEMENT AGENCY

MARICOPA COUNTY, AZ
AND INCORPORATED AREAS

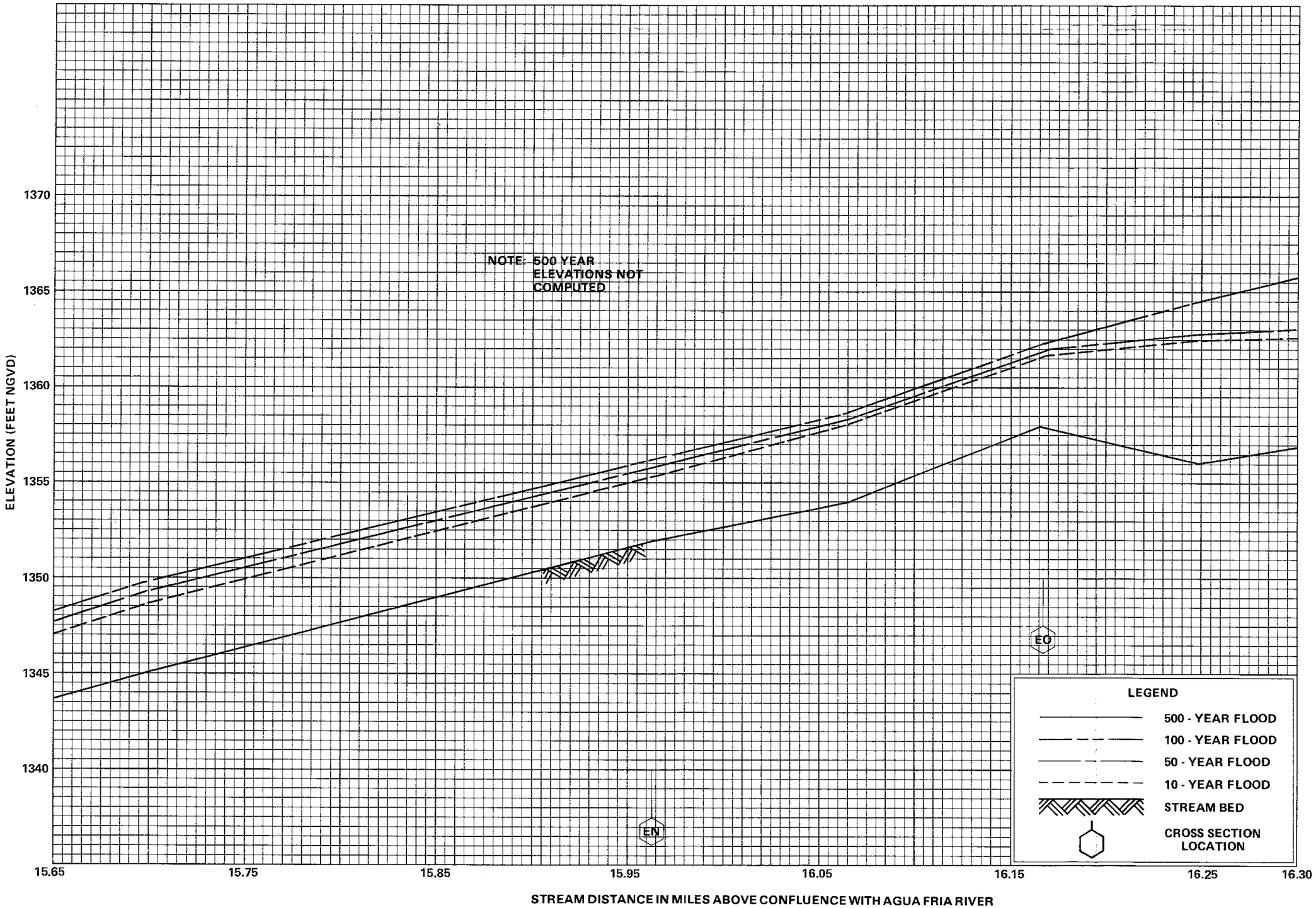

FLOOD PROFILES

NEW RIVER

FEDERAL EMERGENCY MANAGEMENT AGENCY

MARICOPA COUNTY, AZ
AND INCORPORATED AREAS

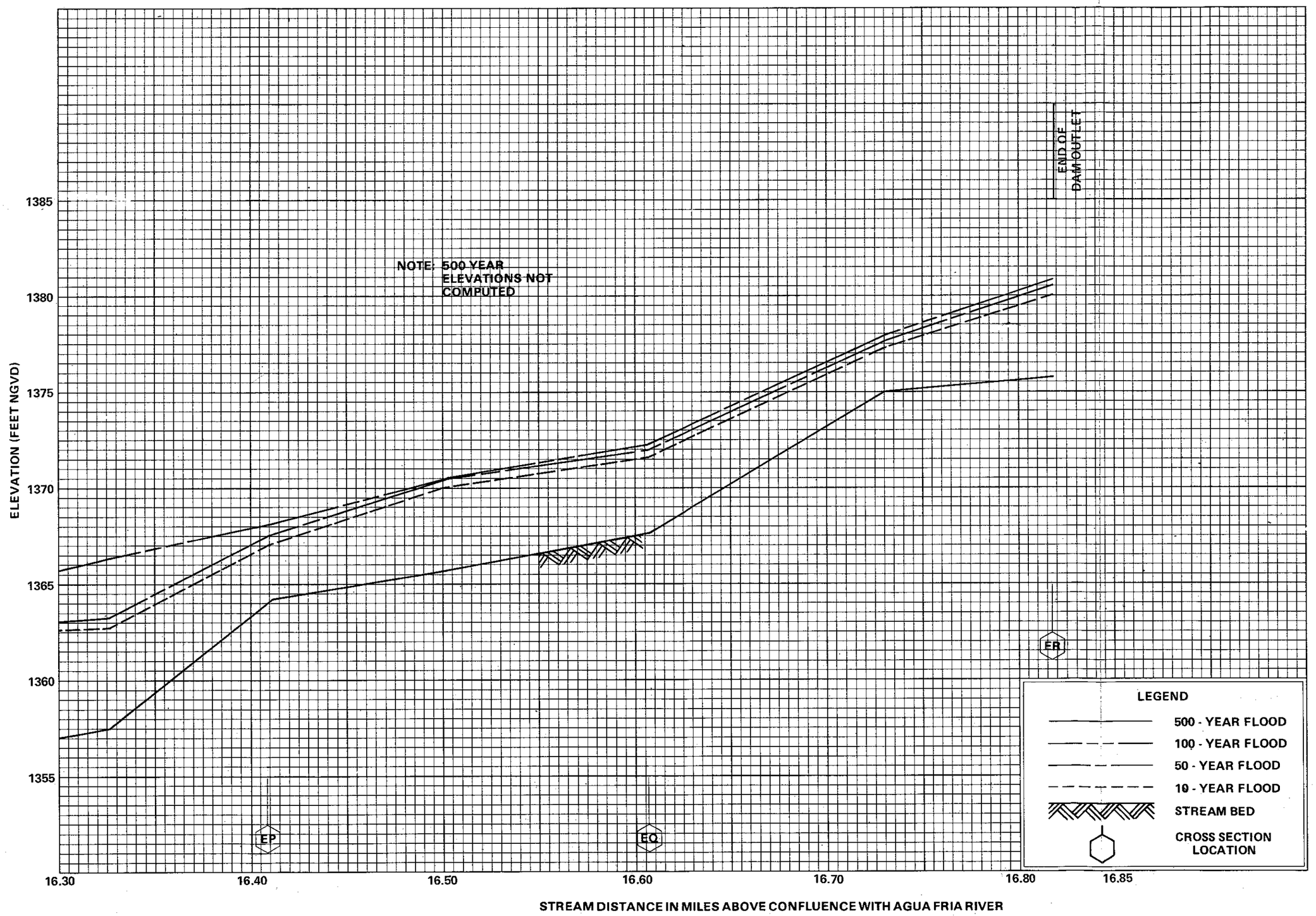

FLOOD PROFILES

NEW RIVER

FEDERAL EMERGENCY MANAGEMENT AGENCY

MARICOPA COUNTY, AZ
AND INCORPORATED AREAS

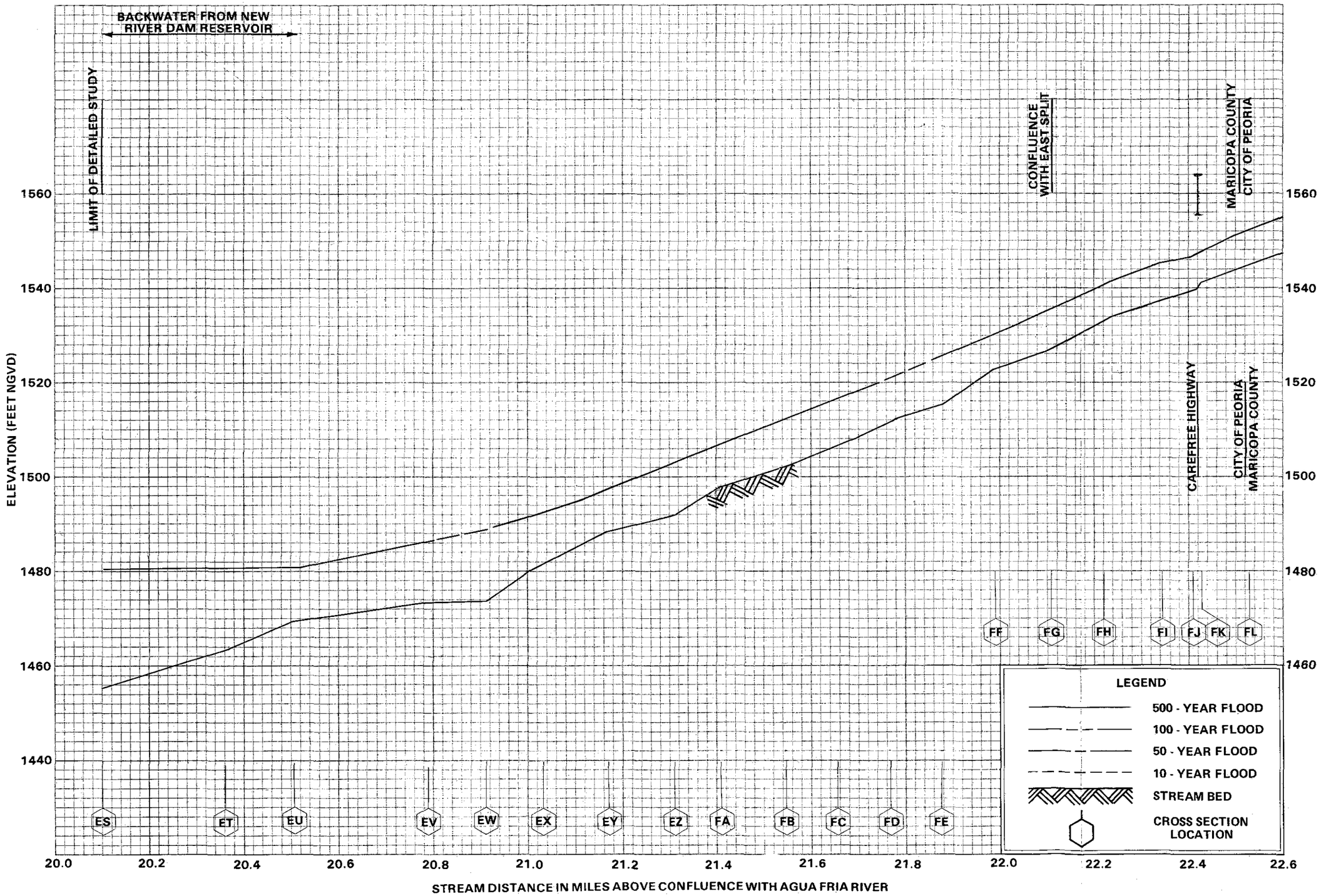

FLOOD PROFILES

NEW RIVER

FEDERAL EMERGENCY MANAGEMENT AGENCY

MARICOPA COUNTY, AZ
AND INCORPORATED AREAS

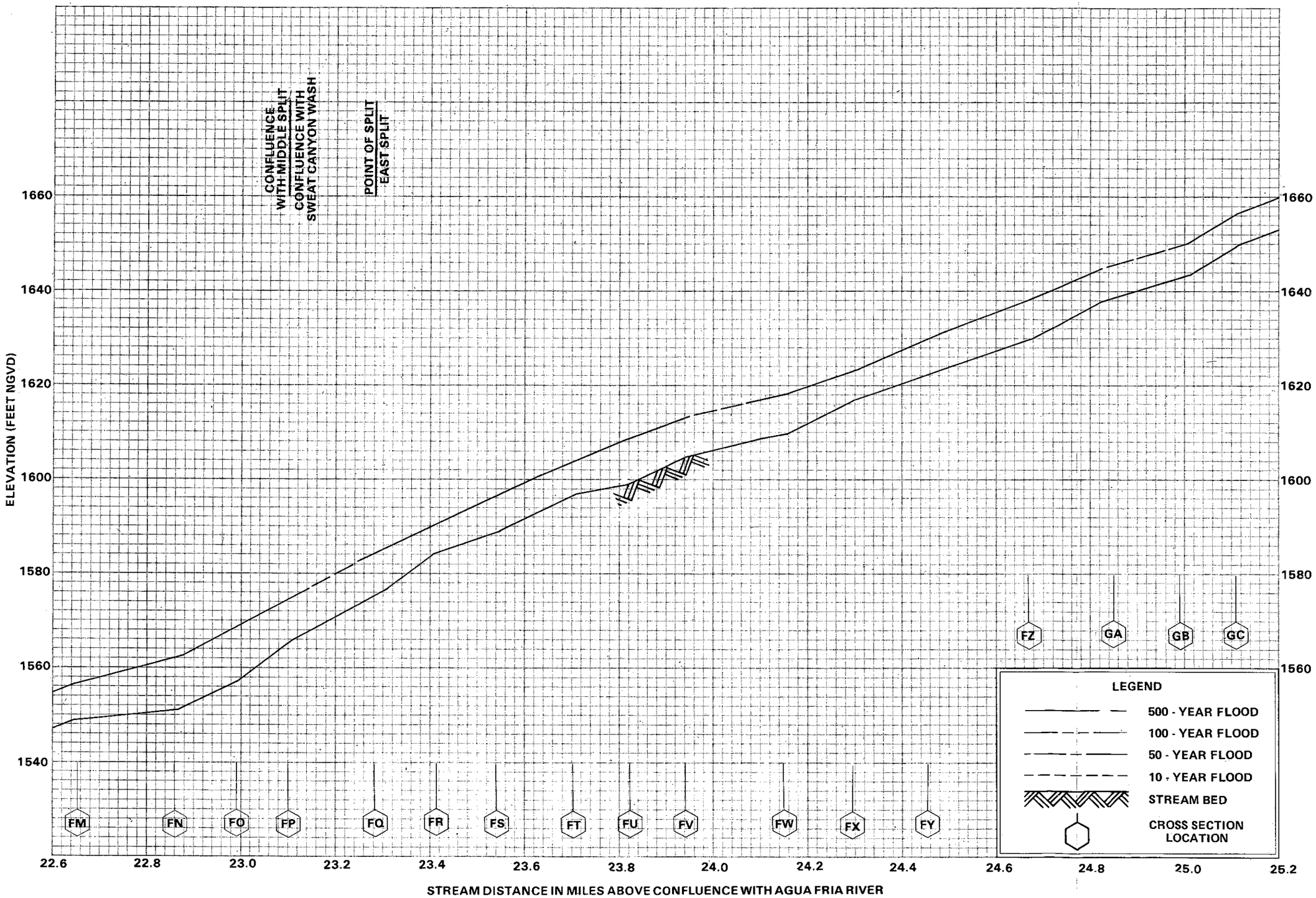

FLOOD PROFILES

NEW RIVER

FEDERAL EMERGENCY MANAGEMENT AGENCY

MARICOPA COUNTY, AZ
AND INCORPORATED AREAS

254P

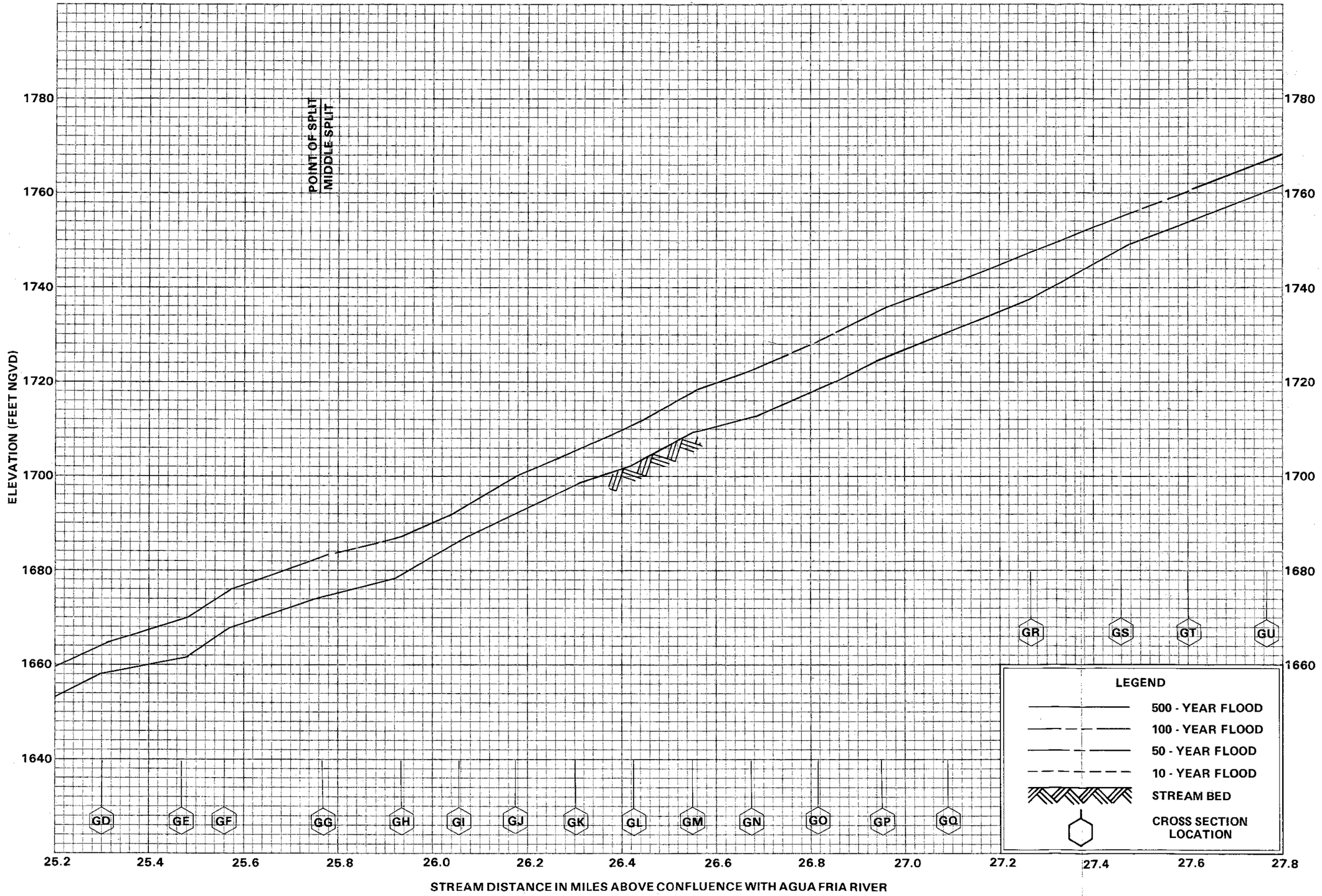

FLOOD PROFILES

NEW RIVER

FEDERAL EMERGENCY MANAGEMENT AGENCY

MARICOPA COUNTY, AZ
AND INCORPORATED AREAS

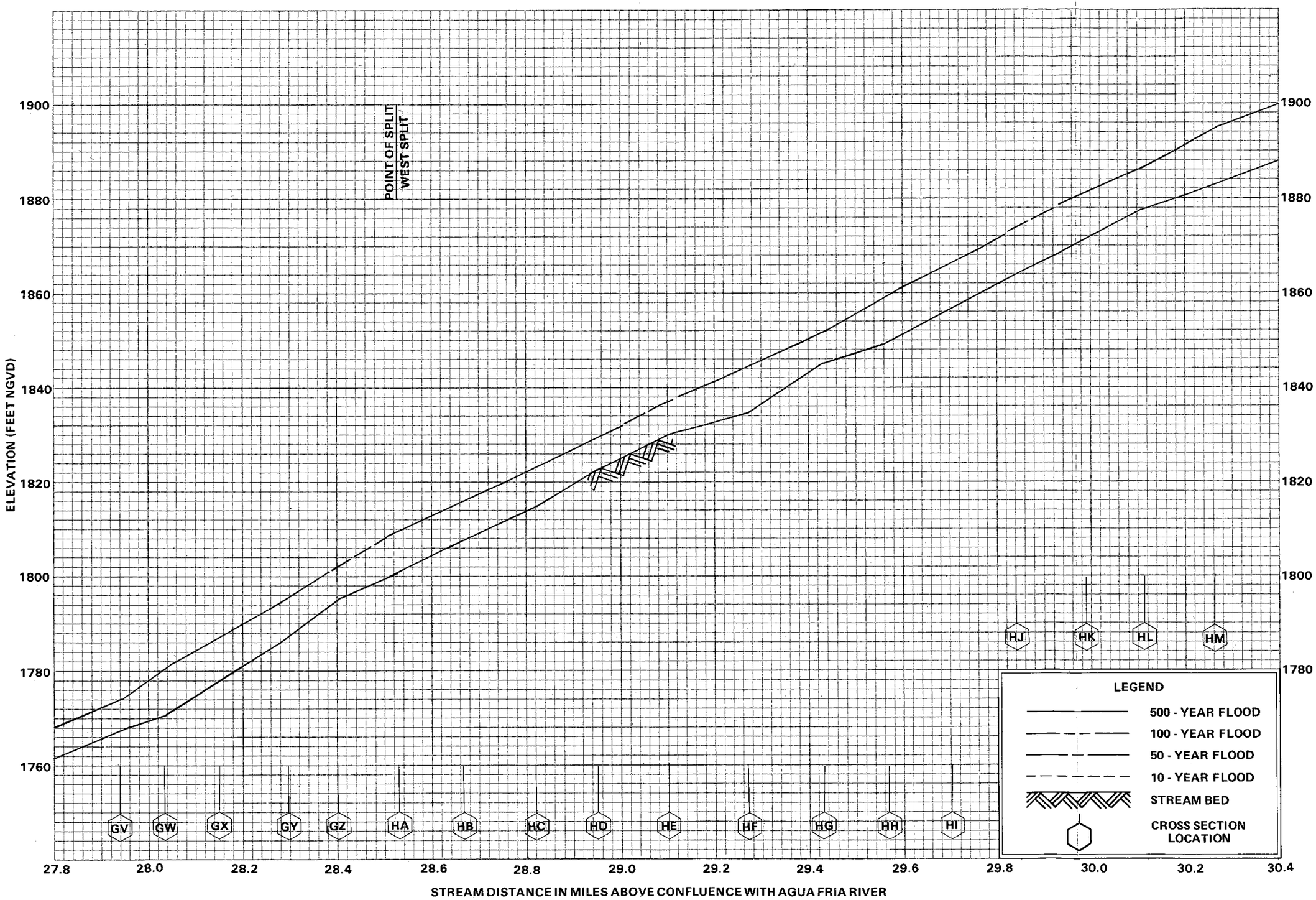

FLOOD PROFILES

NEW RIVER

FEDERAL EMERGENCY MANAGEMENT AGENCY

MARICOPA COUNTY, AZ
AND INCORPORATED AREAS

256P

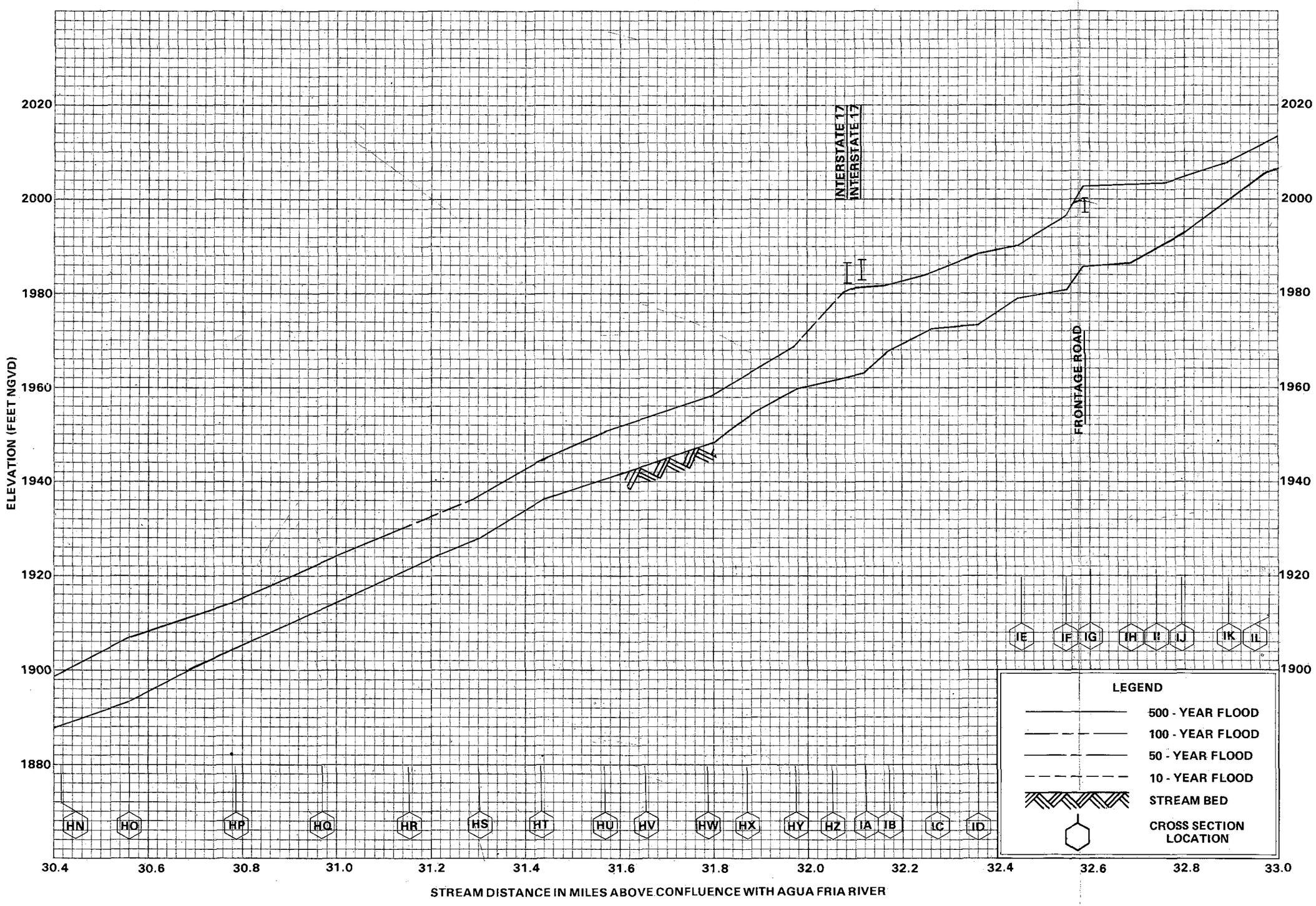

FLOOD PROFILES

NEW RIVER

FEDERAL EMERGENCY MANAGEMENT AGENCY

MARICOPA COUNTY, AZ
AND INCORPORATED AREAS

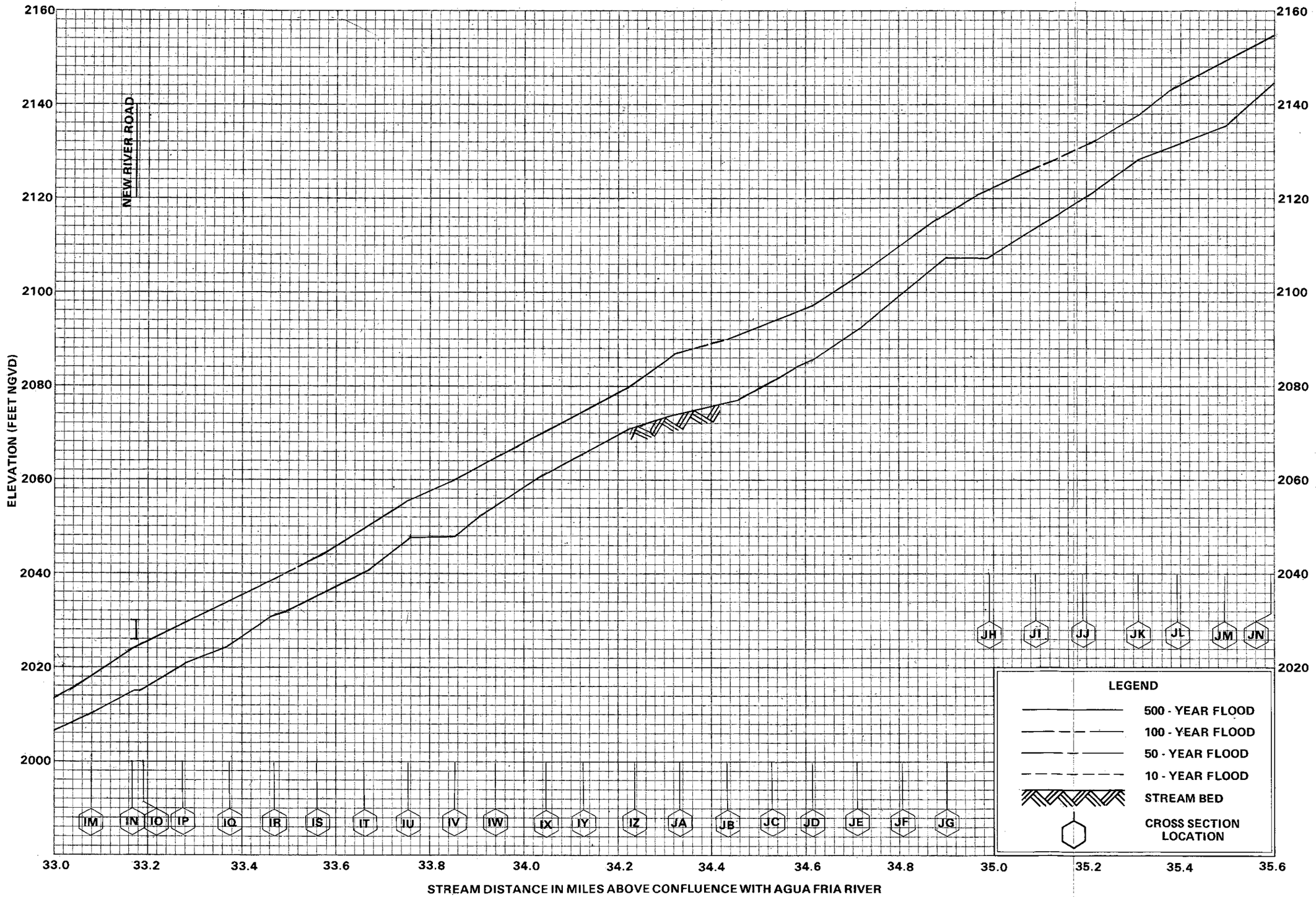

FLOOD PROFILES

NEW RIVER

FEDERAL EMERGENCY MANAGEMENT AGENCY

MARICOPA COUNTY, AZ
AND INCORPORATED AREAS

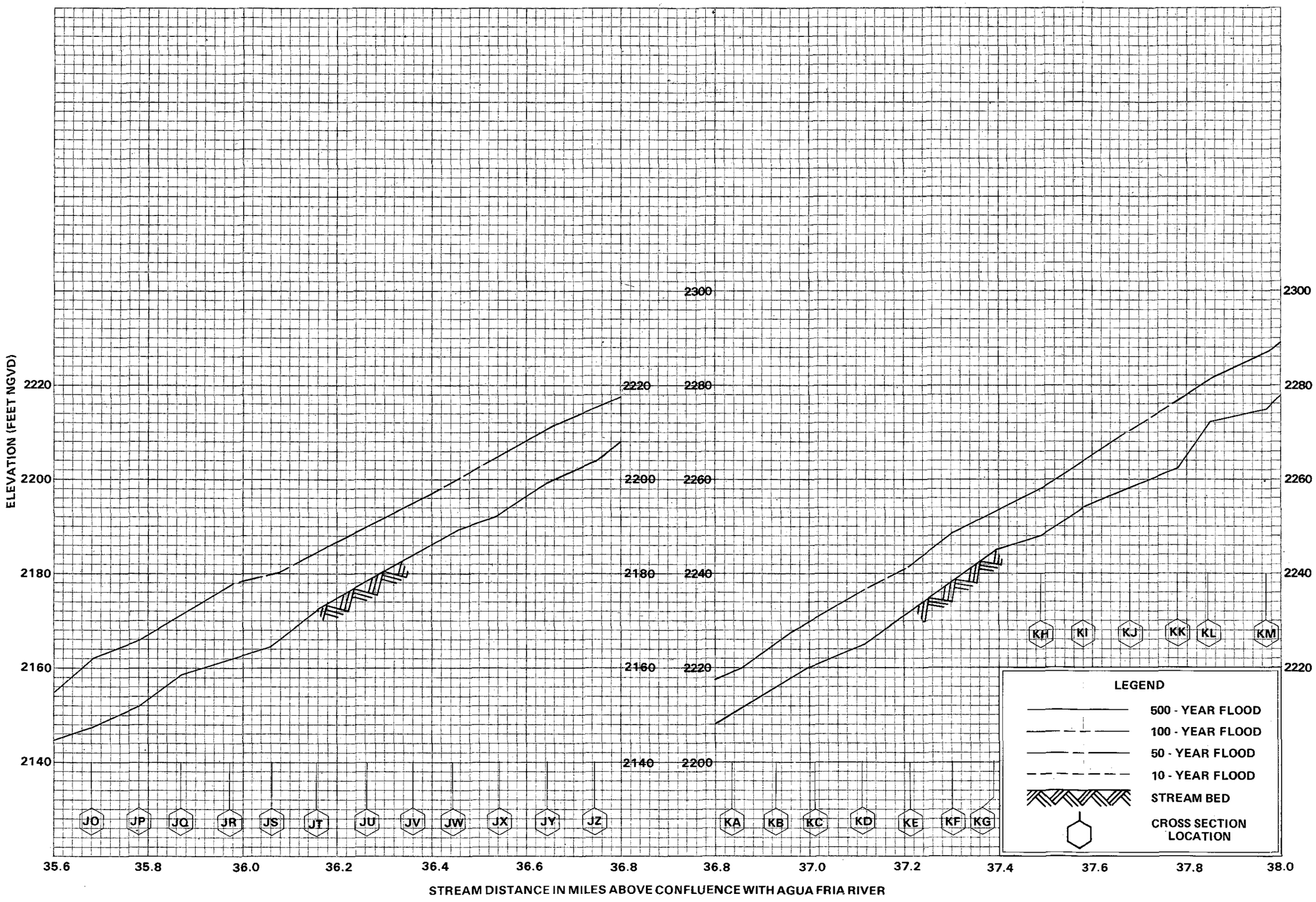

FLOOD PROFILES

NEW RIVER

FEDERAL EMERGENCY MANAGEMENT AGENCY

MARICOPA COUNTY, AZ
AND INCORPORATED AREAS

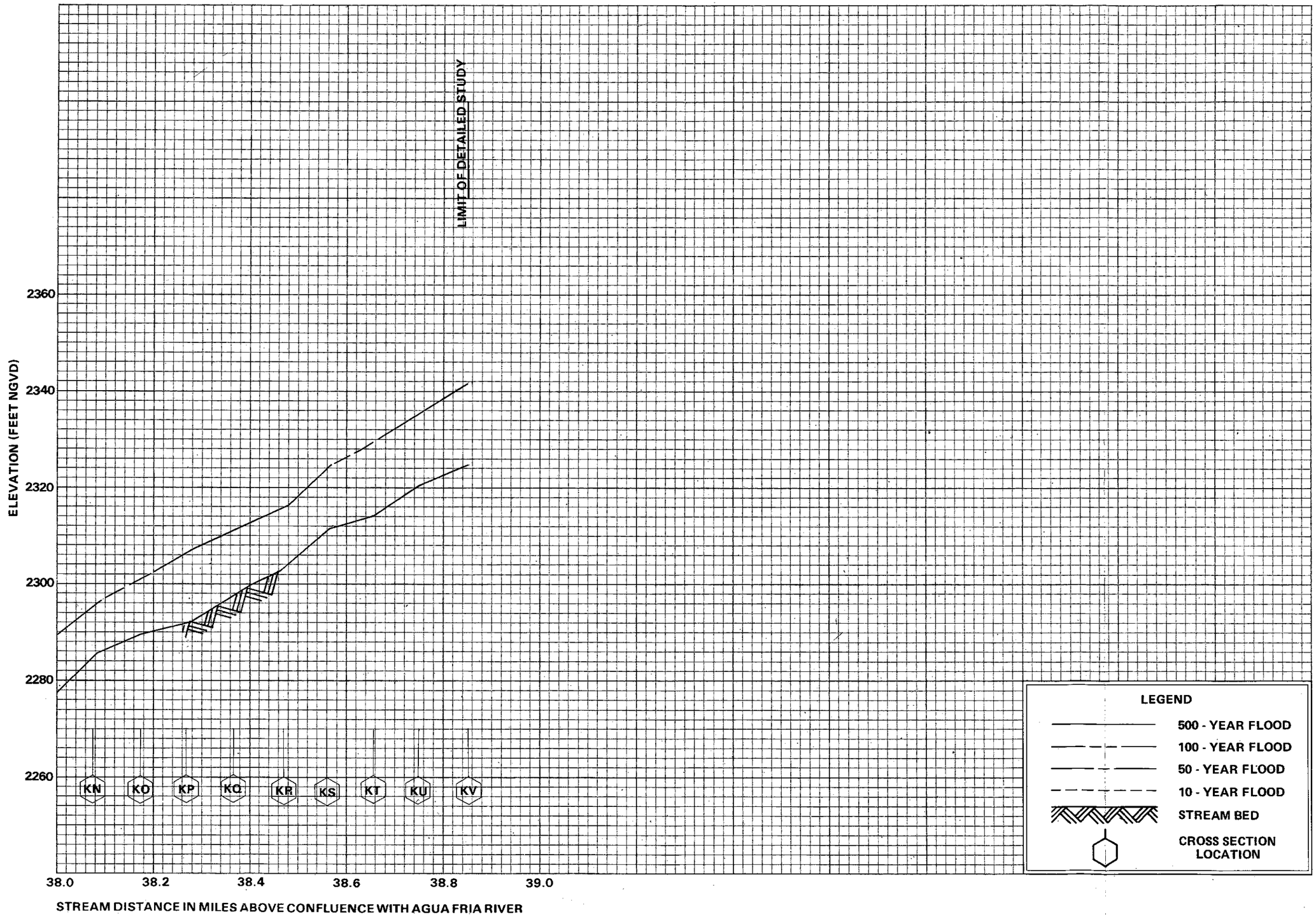

FLOOD PROFILES

NEW RIVER

FEDERAL EMERGENCY MANAGEMENT AGENCY

MARICOPA COUNTY, AZ
AND INCORPORATED AREAS

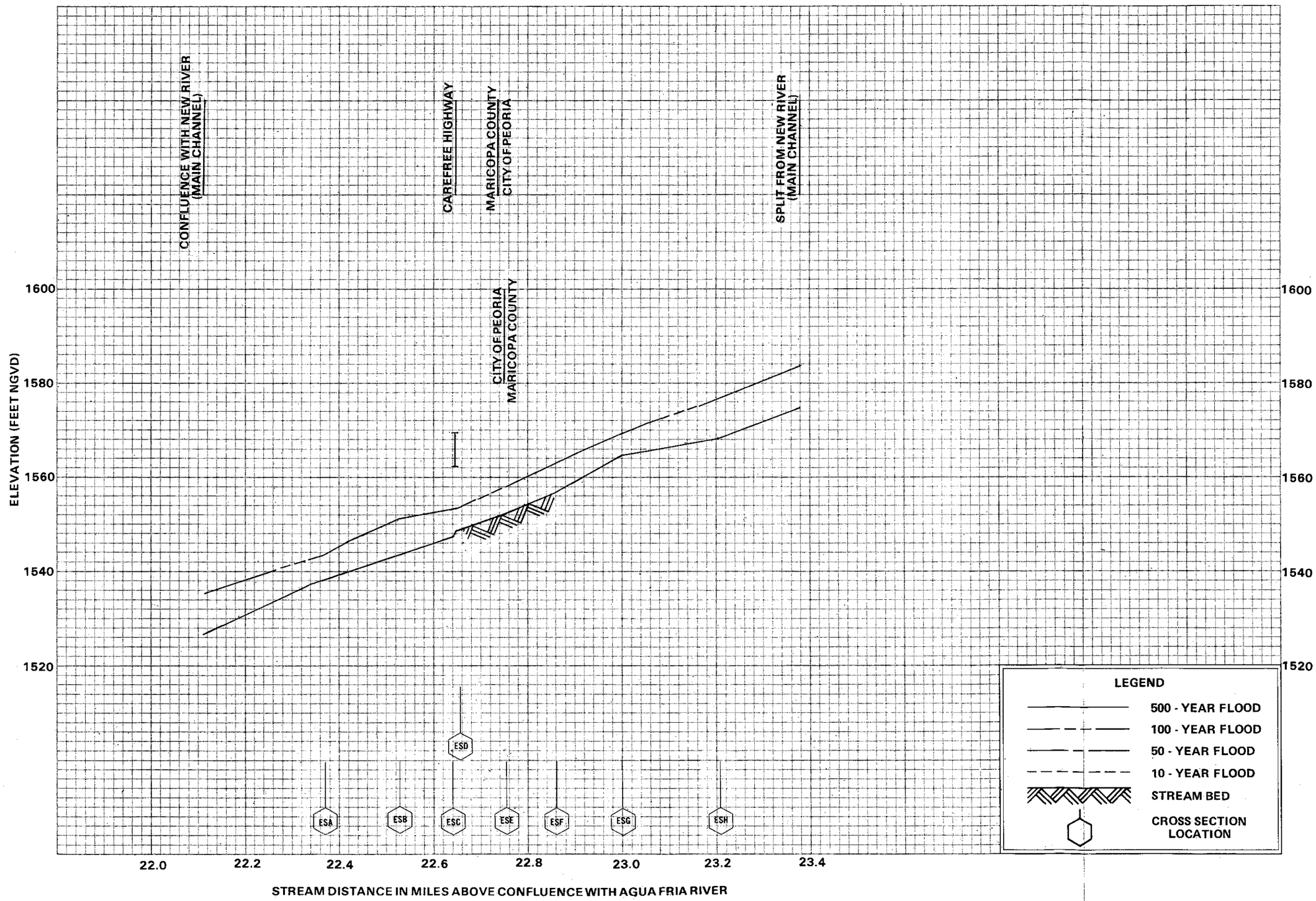

FLOOD PROFILES

NEW RIVER EAST SPLIT

FEDERAL EMERGENCY MANAGEMENT AGENCY

MARICOPA COUNTY, AZ
AND INCORPORATED AREAS

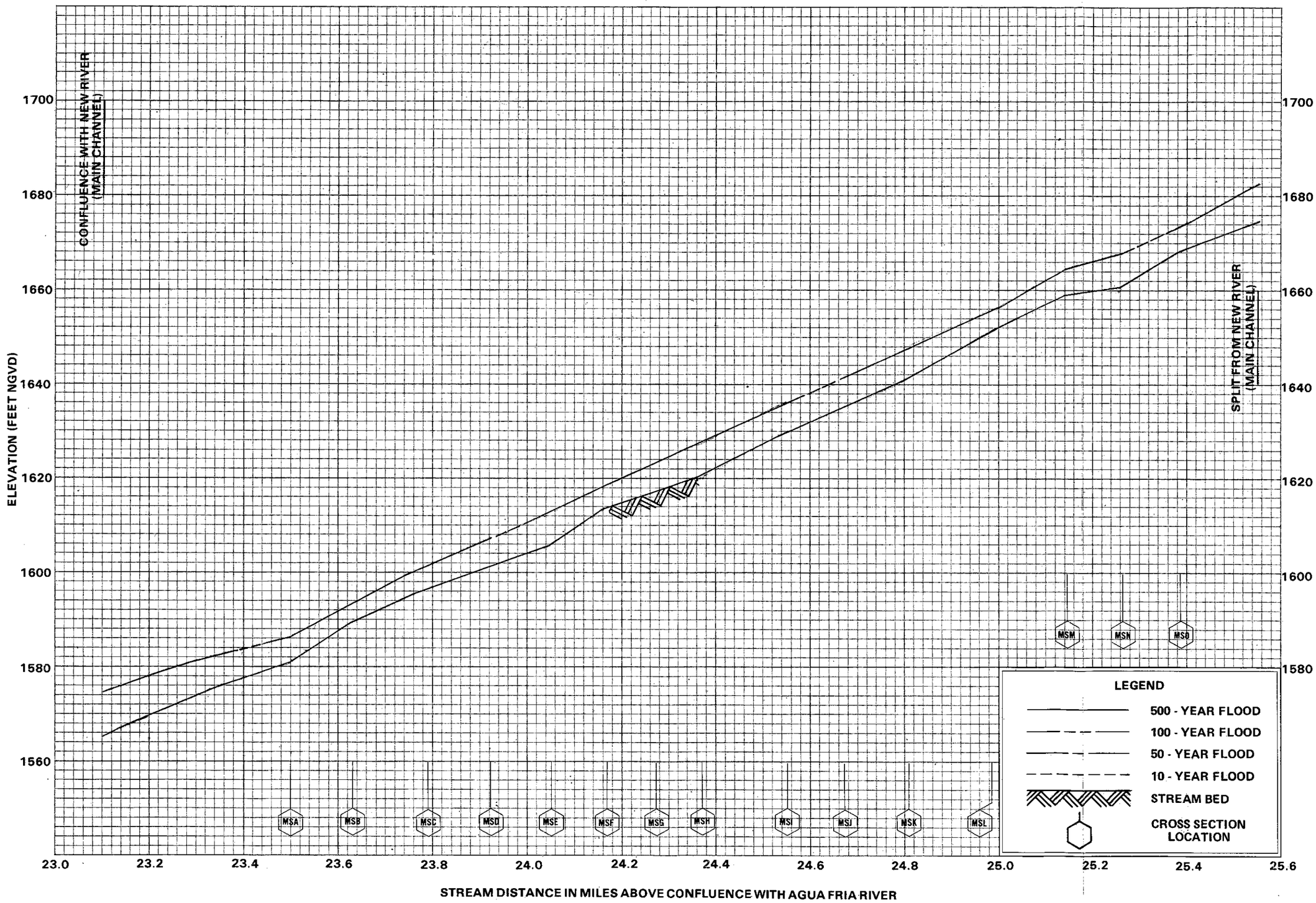

FLOOD PROFILES

NEW RIVER MIDDLE SPLIT

FEDERAL EMERGENCY MANAGEMENT AGENCY

MARICOPA COUNTY, AZ
AND INCORPORATED AREAS

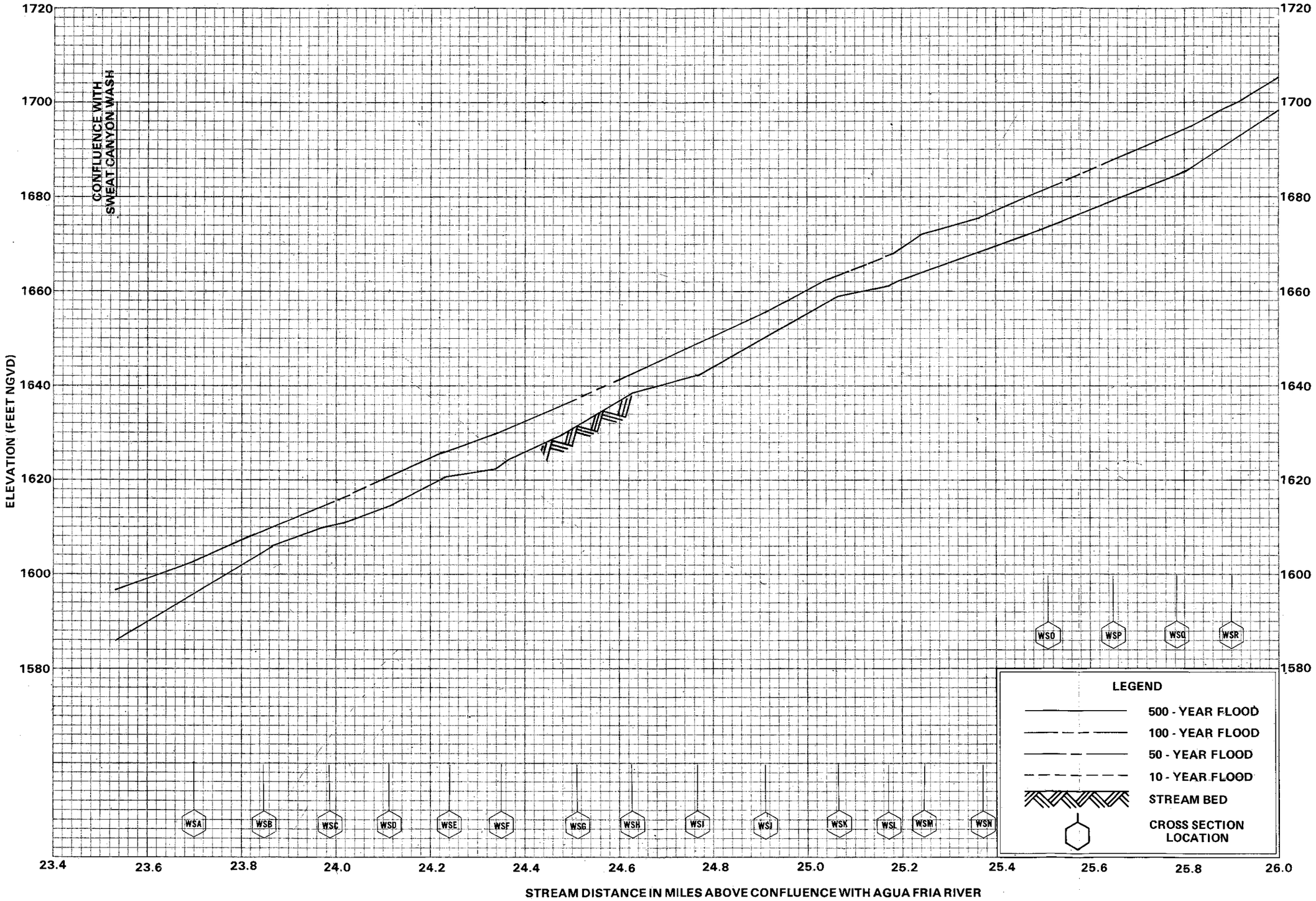

FLOOD PROFILES

NEW RIVER WEST SPLIT

FEDERAL EMERGENCY MANAGEMENT AGENCY

MARICOPA COUNTY, AZ
AND INCORPORATED AREAS

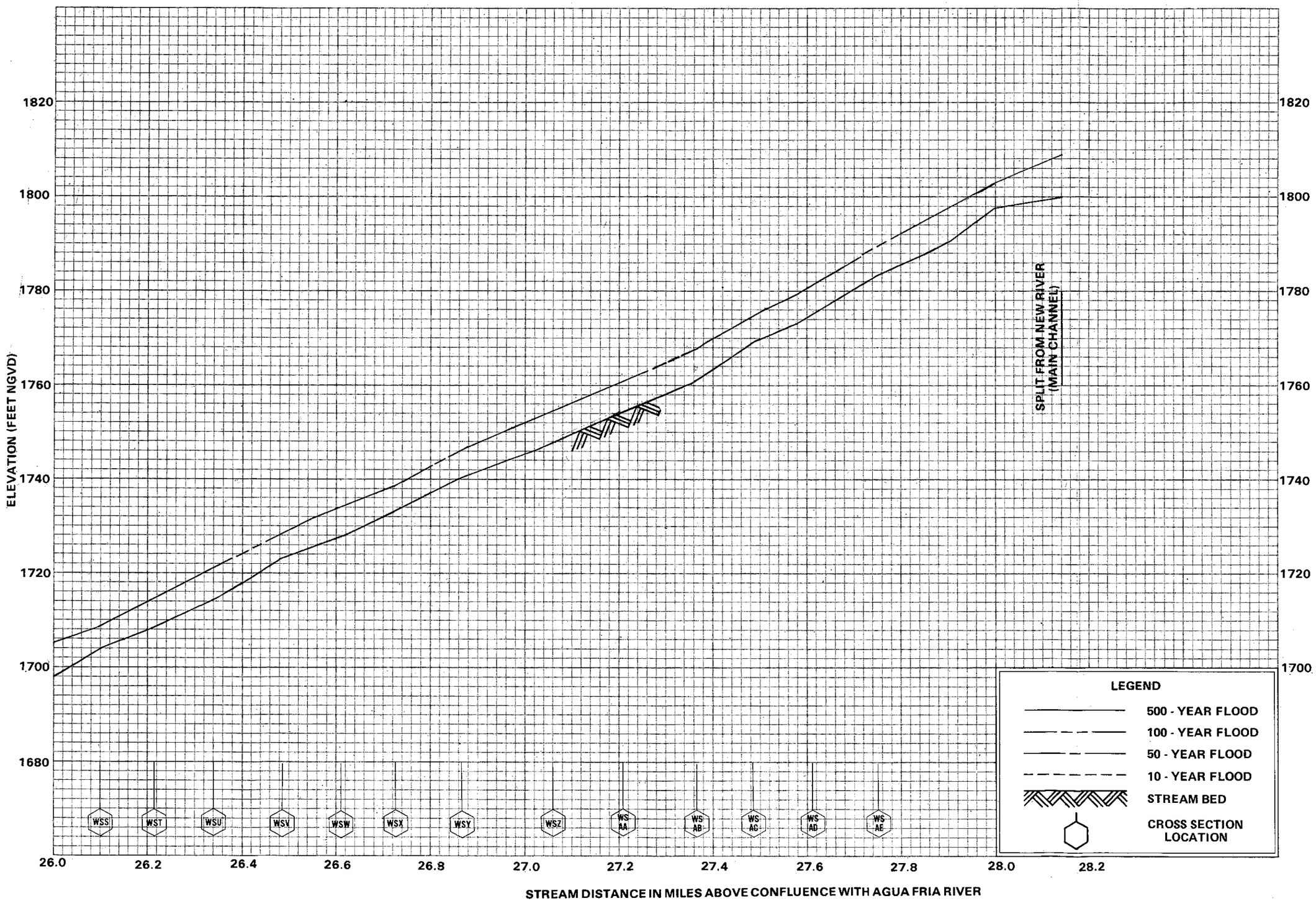

FLOOD PROFILES

NEW RIVER WEST SPLIT

FEDERAL EMERGENCY MANAGEMENT AGENCY

MARICOPA COUNTY, AZ
AND INCORPORATED AREAS

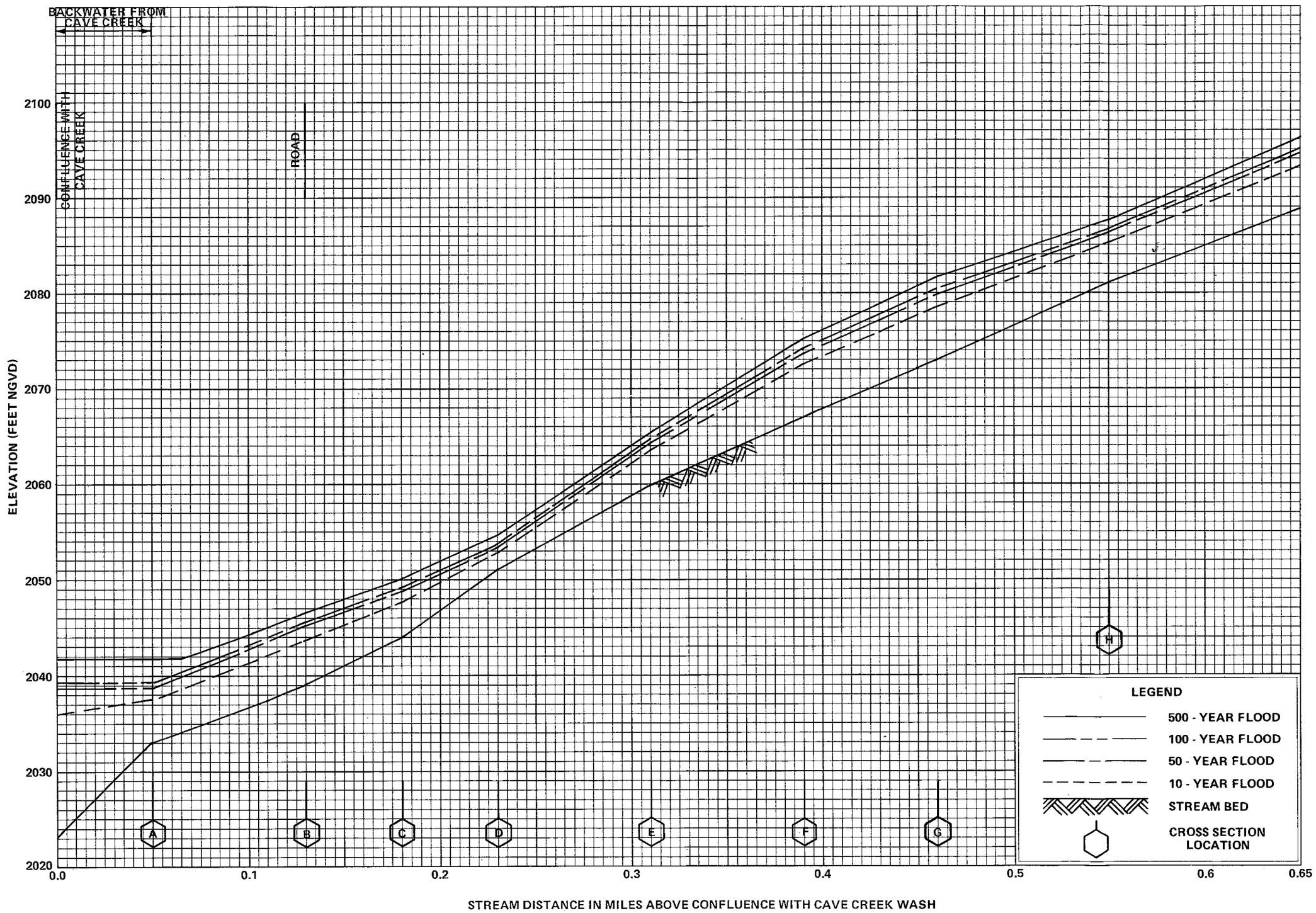

FLOOD PROFILES

OCOTILLO WASH

FEDERAL EMERGENCY MANAGEMENT AGENCY

MARICOPA COUNTY, AZ
AND INCORPORATED AREAS

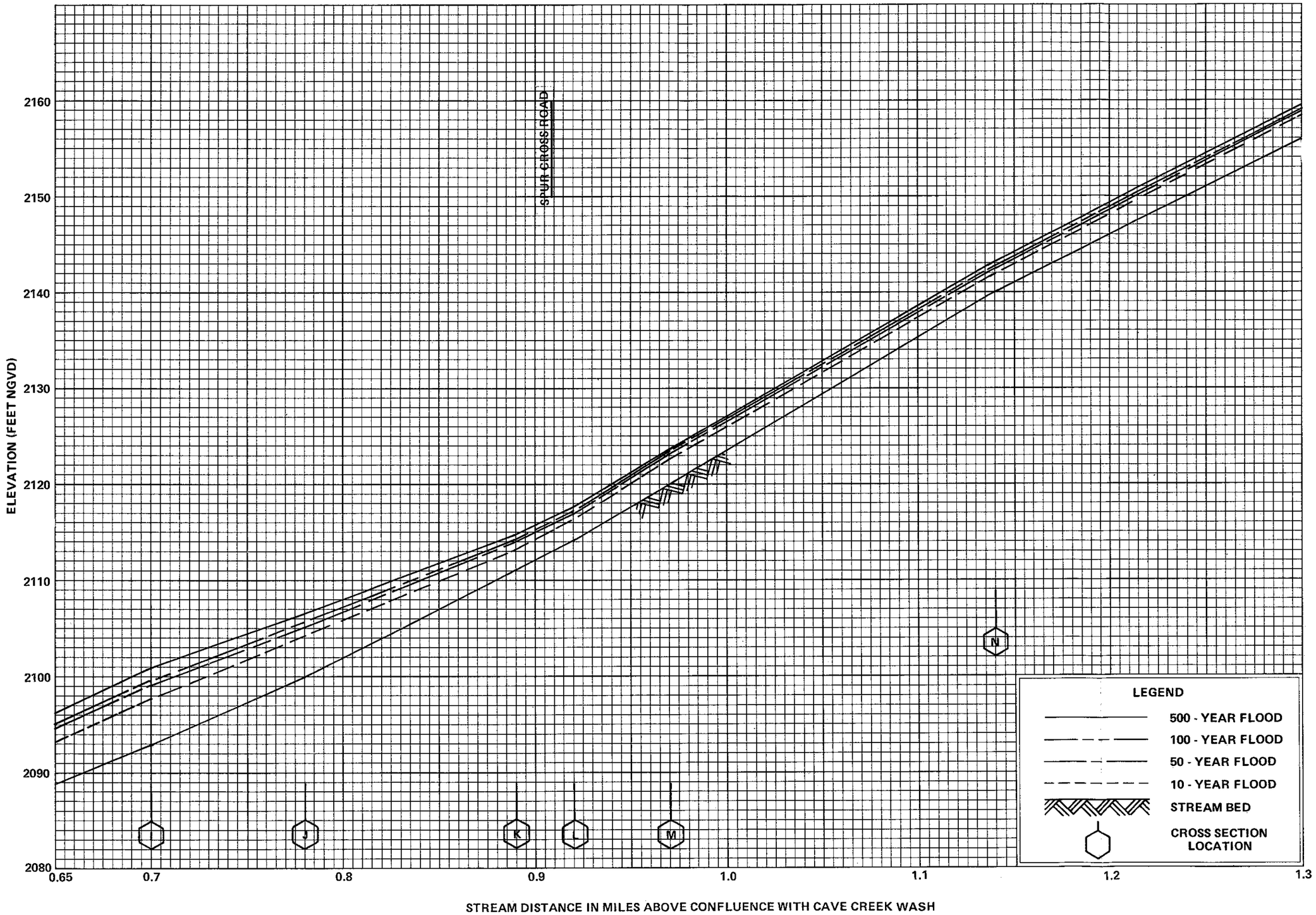

FLOOD PROFILES

OCOTILLO WASH

FEDERAL EMERGENCY MANAGEMENT AGENCY

MARICOPA COUNTY, AZ
AND INCORPORATED AREAS



FLOOD PROFILES

OCOTILLO WASH

FEDERAL EMERGENCY MANAGEMENT AGENCY

MARICOPA COUNTY, AZ
AND INCORPORATED AREAS



FLOOD PROFILES

OCOTILLO WASH

FEDERAL EMERGENCY MANAGEMENT AGENCY

MARICOPA COUNTY, AZ
AND INCORPORATED AREAS



FLOOD PROFILES

POWDER HOUSE WASH

FEDERAL EMERGENCY MANAGEMENT AGENCY

MARICOPA COUNTY, AZ
AND INCORPORATED AREAS



FLOOD PROFILES

POWDER HOUSE WASH

FEDERAL EMERGENCY MANAGEMENT AGENCY

MARICOPA COUNTY, AZ
AND INCORPORATED AREAS

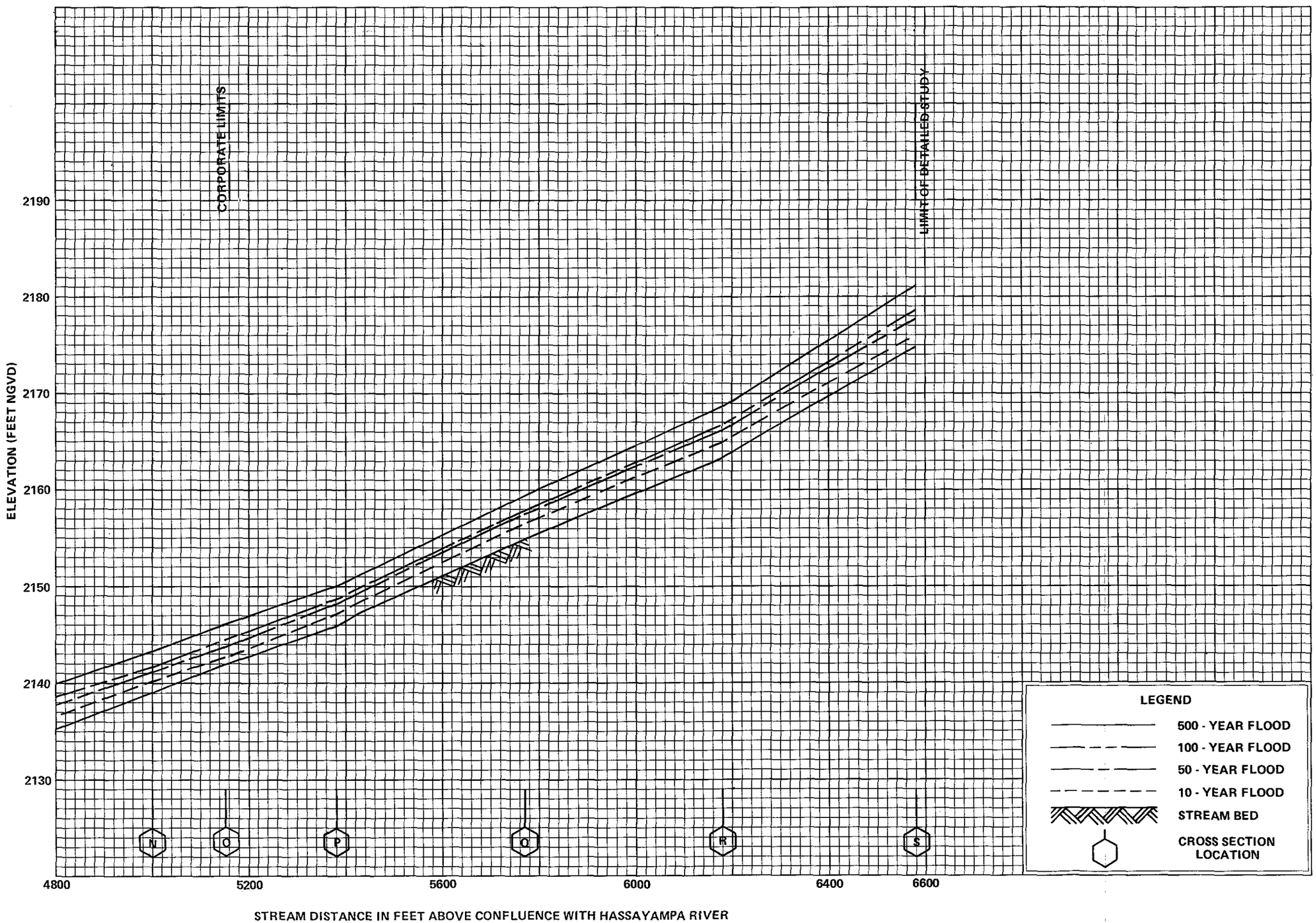

FLOOD PROFILES

POWDER HOUSE WASH

FEDERAL EMERGENCY MANAGEMENT AGENCY

MARICOPA COUNTY, AZ
AND INCORPORATED AREAS



FLOOD PROFILES

ROWE WASH

FEDERAL EMERGENCY MANAGEMENT AGENCY

MARICOPA COUNTY, AZ
AND INCORPORATED AREAS



FLOOD PROFILES

ROWE WASH

FEDERAL EMERGENCY MANAGEMENT AGENCY

MARICOPA COUNTY, AZ
AND INCORPORATED AREAS

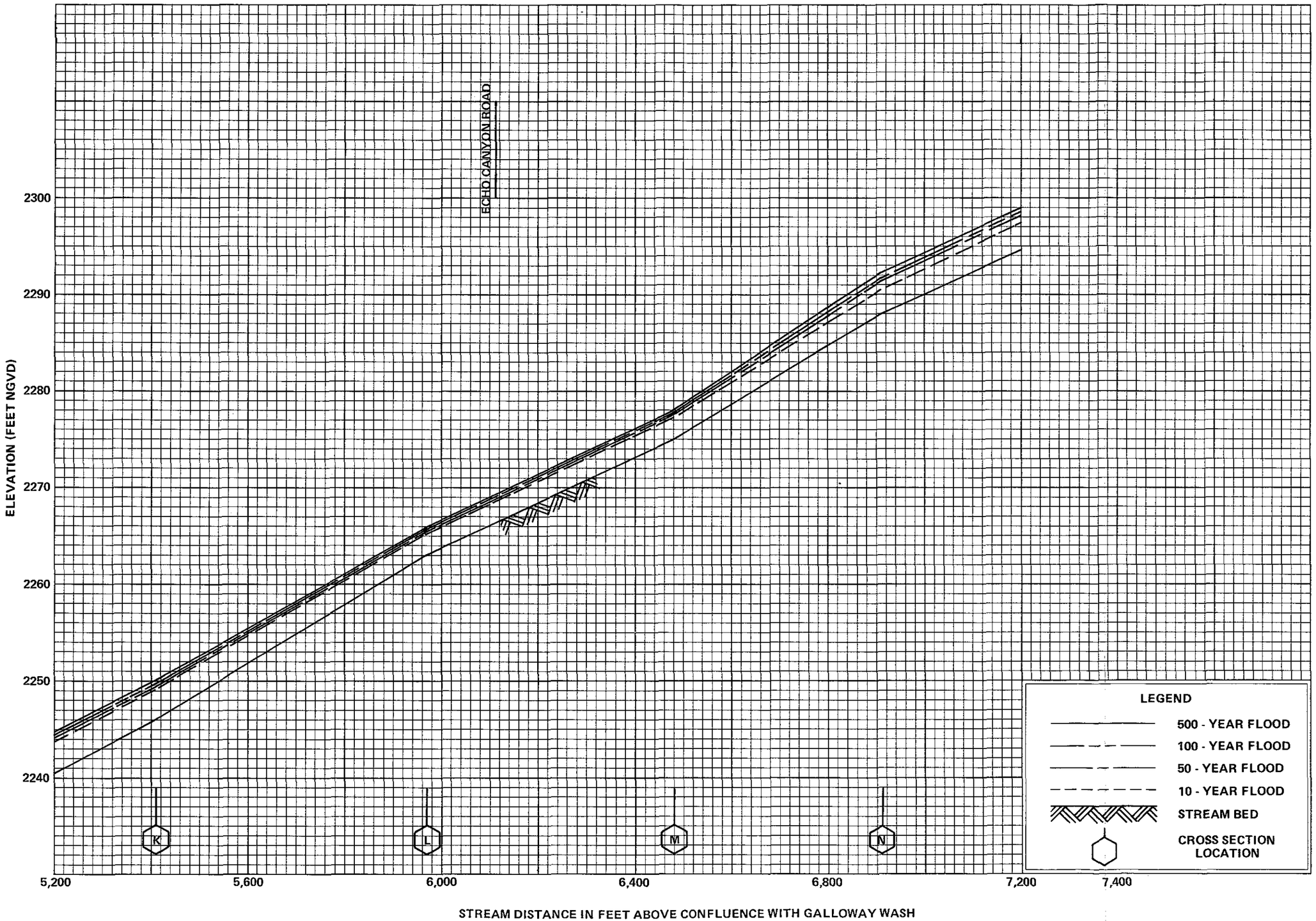

FLOOD PROFILES

ROWE WASH

FEDERAL EMERGENCY MANAGEMENT AGENCY

MARICOPA COUNTY, AZ
AND INCORPORATED AREAS

FLOOD PROFILES

ROWE WASH

FEDERAL EMERGENCY MANAGEMENT AGENCY

MARICOPA COUNTY, AZ
AND INCORPORATED AREAS



FLOOD PROFILES

SALT RIVER

FEDERAL EMERGENCY MANAGEMENT AGENCY

MARICOPA COUNTY, AZ
AND INCORPORATED AREAS

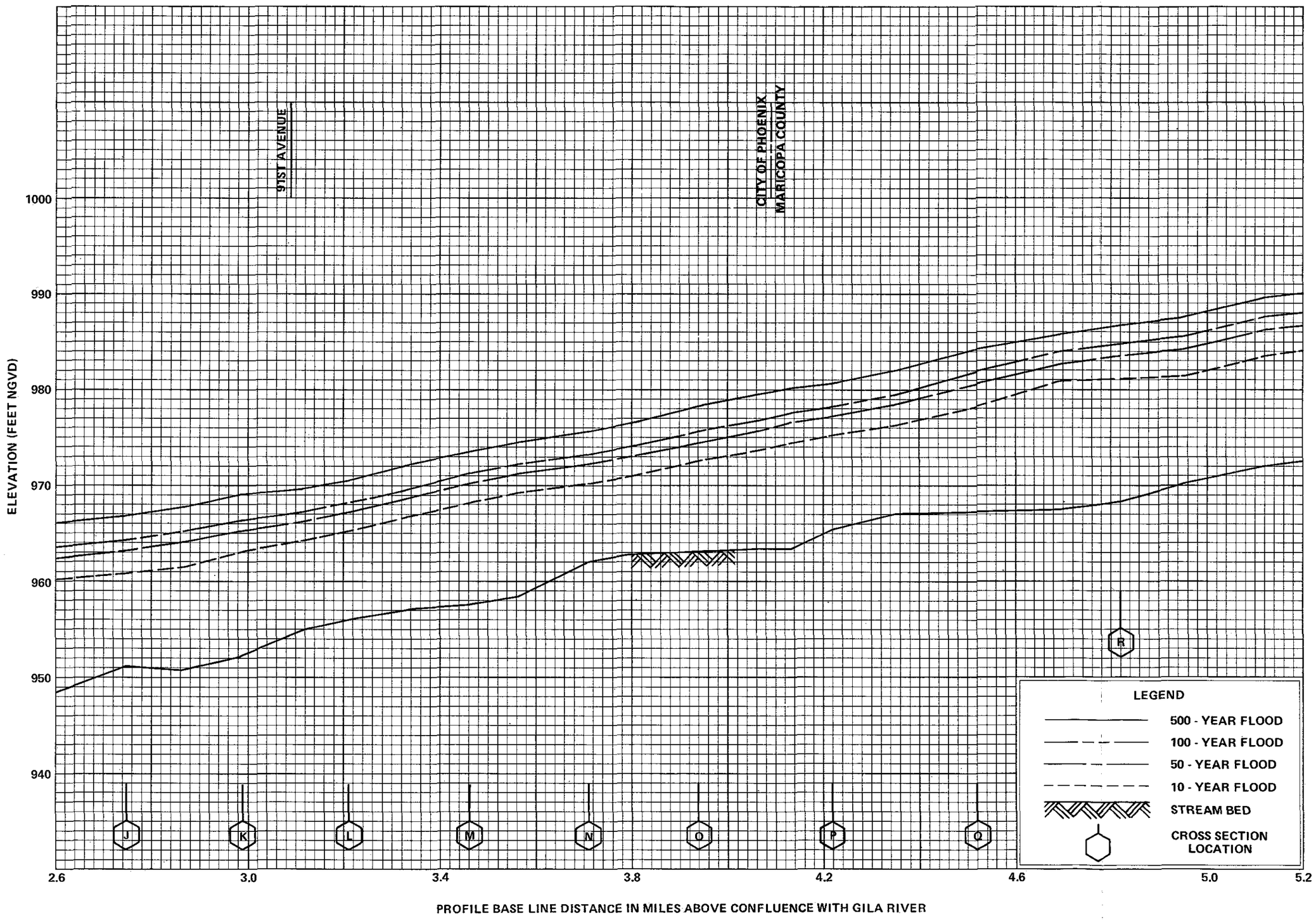

FLOOD PROFILES

SALT RIVER

FEDERAL EMERGENCY MANAGEMENT AGENCY

MARICOPA COUNTY, AZ
AND INCORPORATED AREAS



FLOOD PROFILES

SALT RIVER

FEDERAL EMERGENCY MANAGEMENT AGENCY

MARICOPA COUNTY, AZ
AND INCORPORATED AREAS

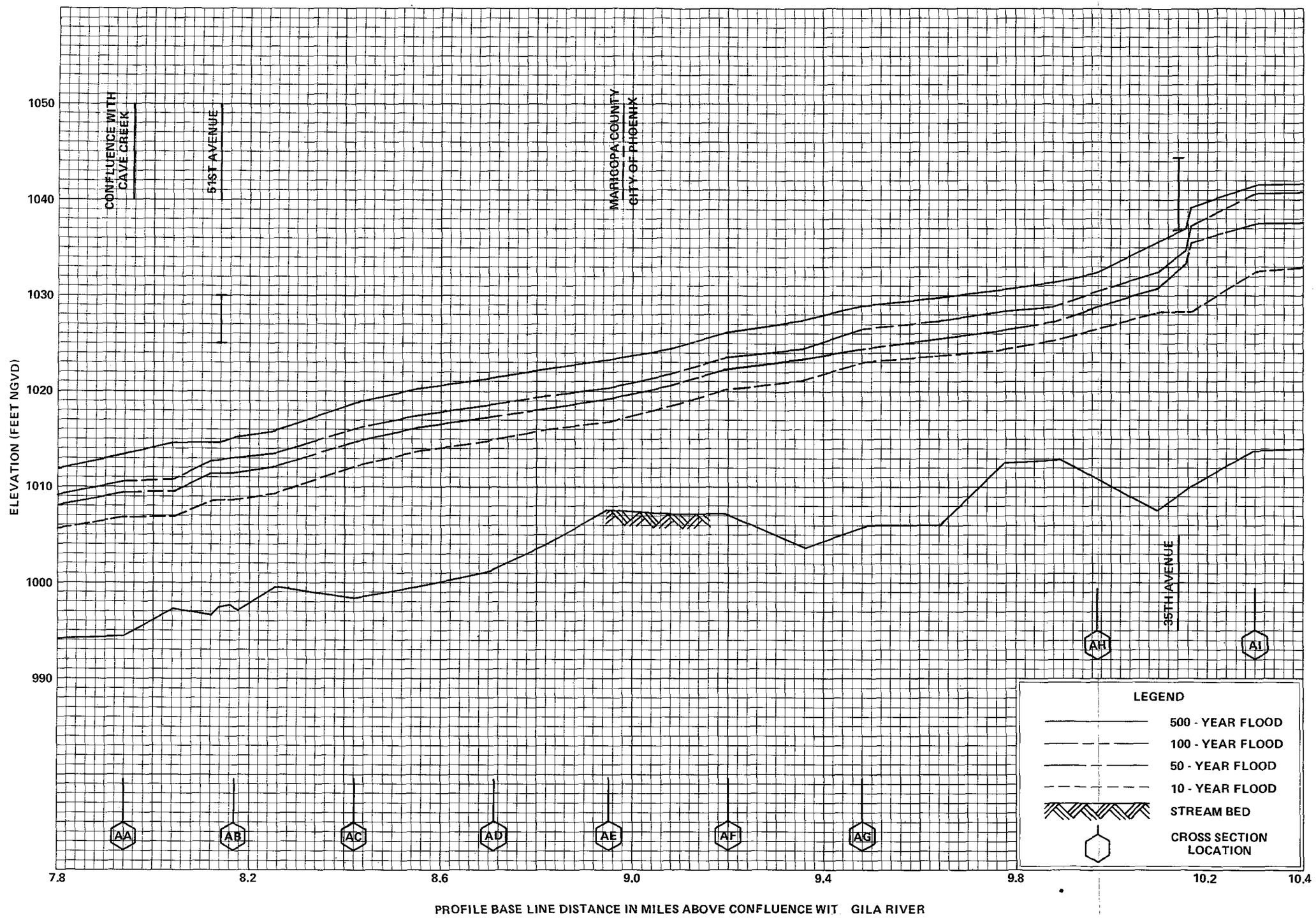

FLOOD PROFILES

SALT RIVER

FEDERAL EMERGENCY MANAGEMENT AGENCY

MARICOPA COUNTY, AZ
AND INCORPORATED AREAS



FLOOD PROFILES

SALT RIVER

FEDERAL EMERGENCY MANAGEMENT AGENCY

MARICOPA COUNTY, AZ
AND INCORPORATED AREAS

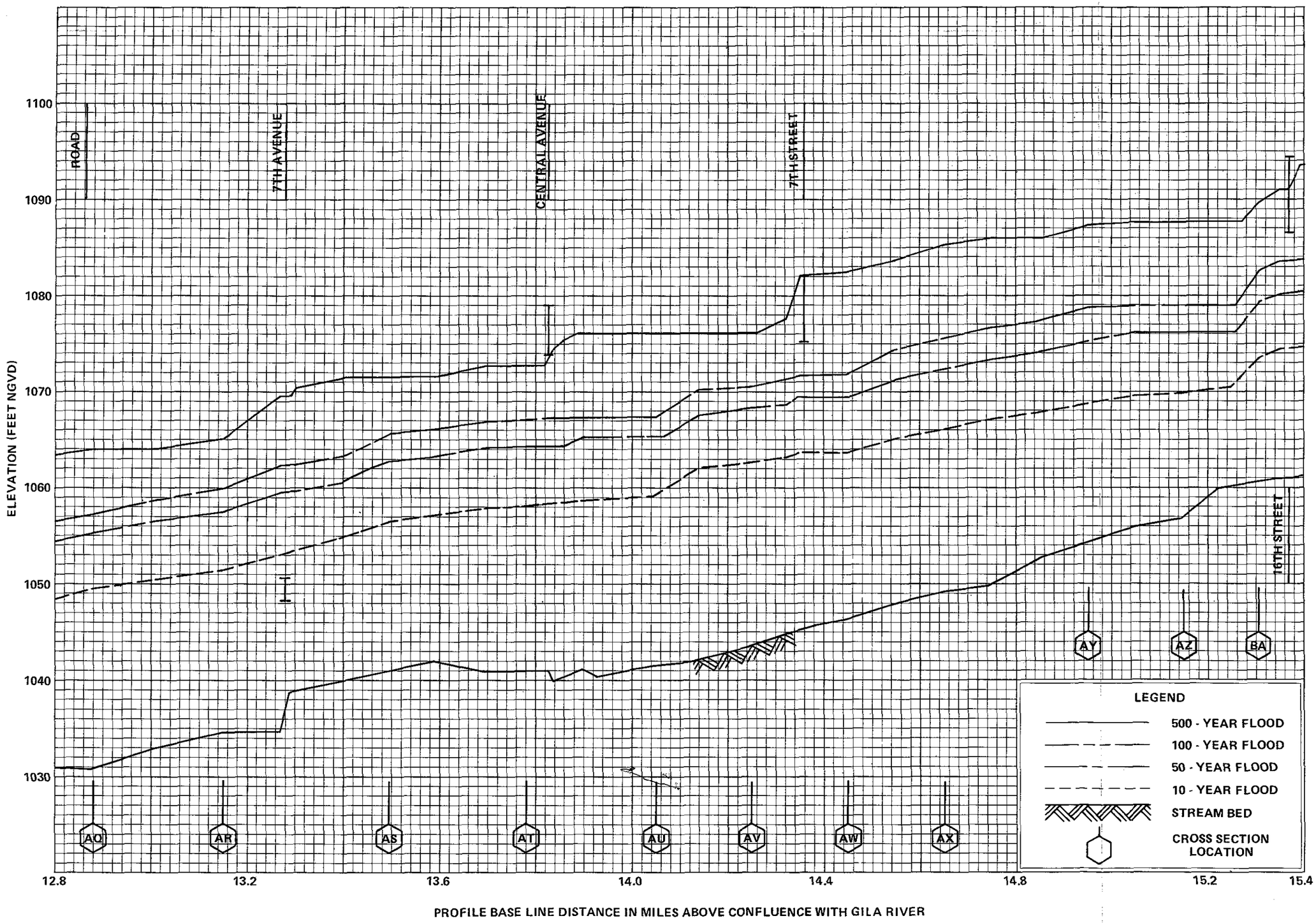

FLOOD PROFILES

SALT RIVER

FEDERAL EMERGENCY MANAGEMENT AGENCY

MARICOPA COUNTY, AZ
AND INCORPORATED AREAS



FLOOD PROFILES

SALT RIVER

FEDERAL EMERGENCY MANAGEMENT AGENCY

MARICOPA COUNTY, AZ
AND INCORPORATED AREAS

282P



FLOOD PROFILES

SALT RIVER

FEDERAL EMERGENCY MANAGEMENT AGENCY

MARICOPA COUNTY, AZ
AND INCORPORATED AREAS



FLOOD PROFILES

SALT RIVER

FEDERAL EMERGENCY MANAGEMENT AGENCY

MARICOPA COUNTY, AZ
AND INCORPORATED AREAS



FLOOD PROFILES

SALT RIVER

FEDERAL EMERGENCY MANAGEMENT AGENCY

MARICOPA COUNTY, AZ
AND INCORPORATED AREAS



FLOOD PROFILES

SALT RIVER

FEDERAL EMERGENCY MANAGEMENT AGENCY

MARICOPA COUNTY, AZ
AND INCORPORATED AREAS

286P

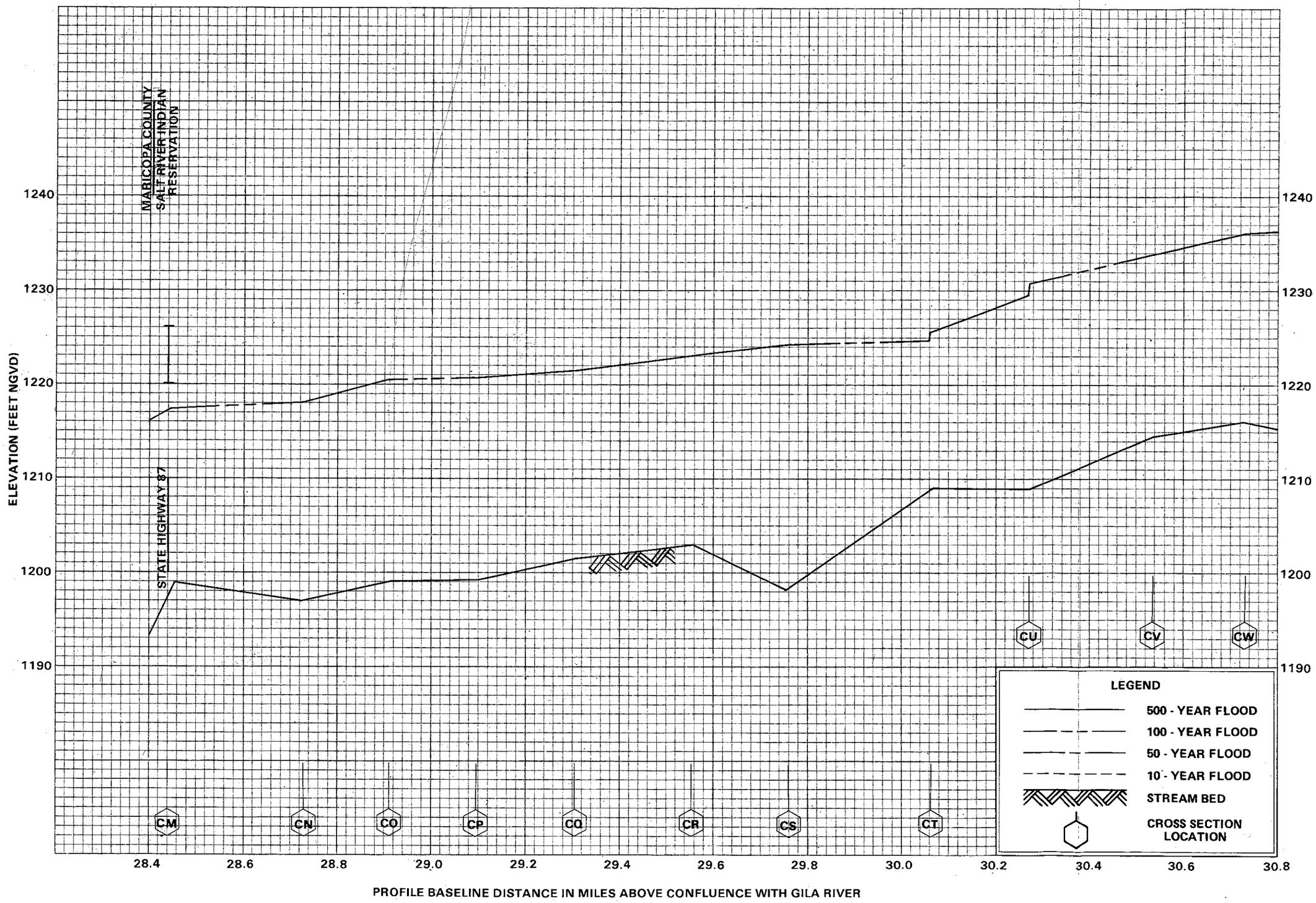

FLOOD PROFILES

SALT RIVER

FEDERAL EMERGENCY MANAGEMENT AGENCY

MARICOPA COUNTY, AZ
AND INCORPORATED AREAS

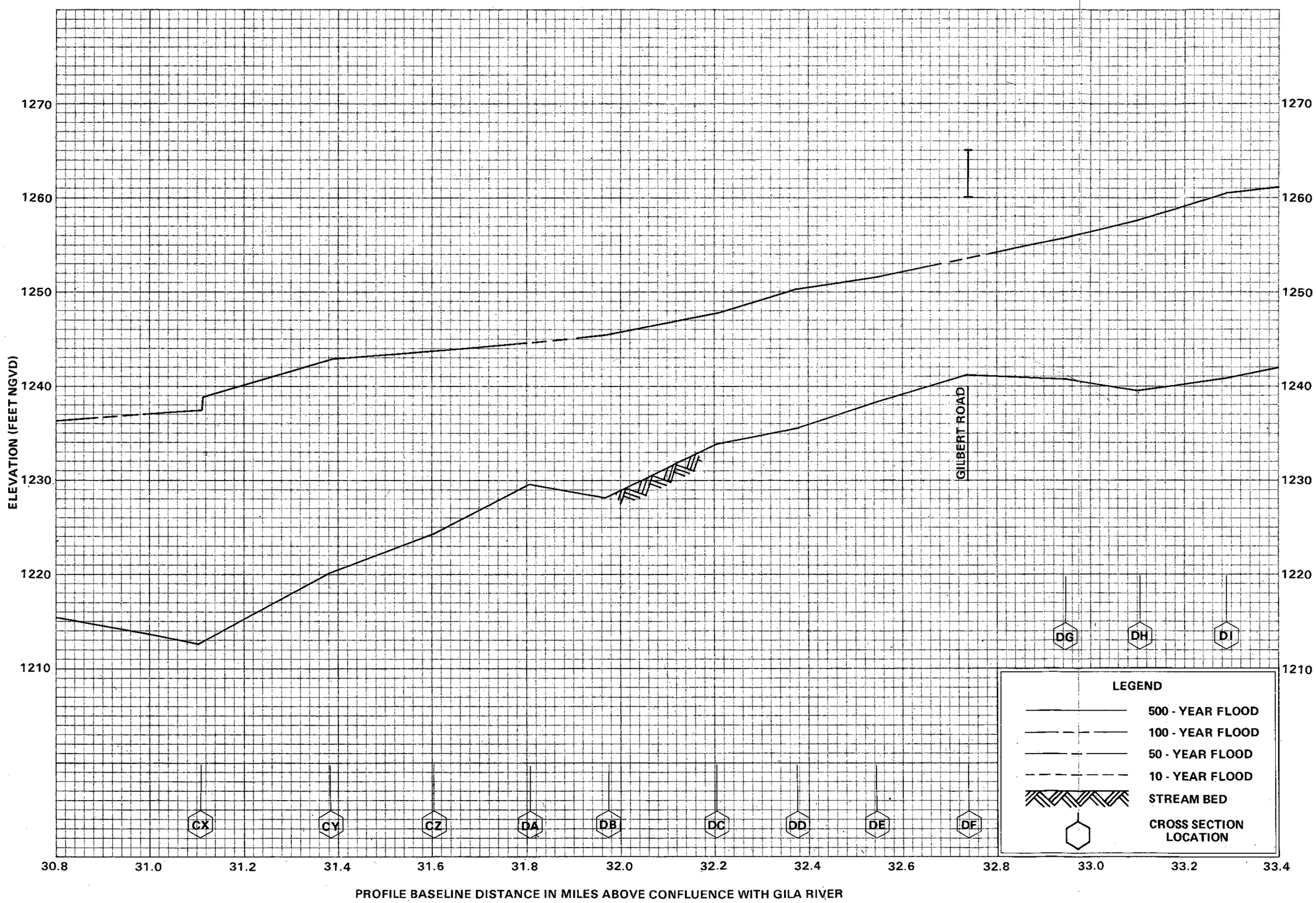

FLOOD PROFILES

SALT RIVER

FEDERAL EMERGENCY MANAGEMENT AGENCY

MARICOPA COUNTY, AZ
AND INCORPORATED AREAS

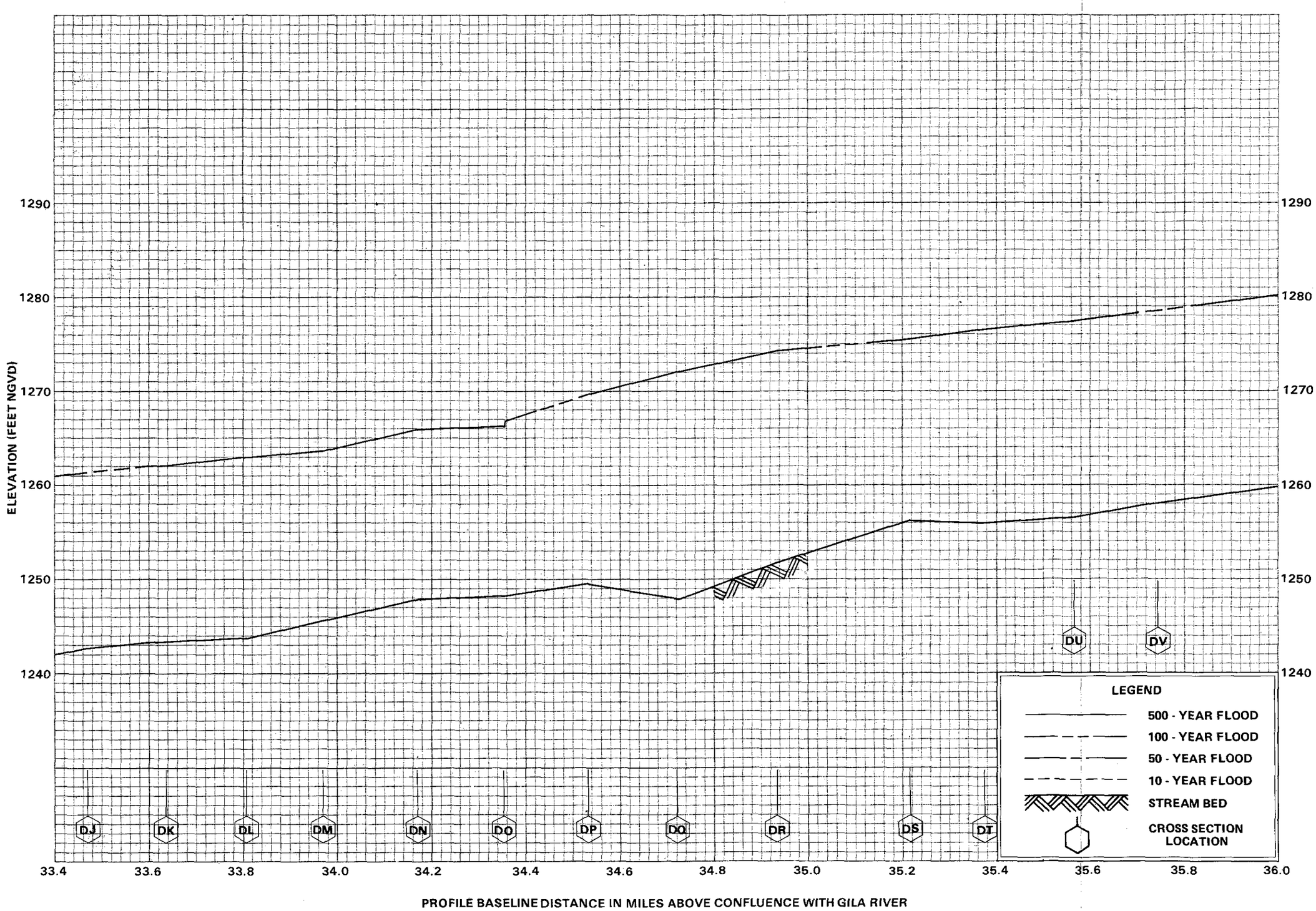

FLOOD PROFILES

SALT RIVER

FEDERAL EMERGENCY MANAGEMENT AGENCY

MARICOPA COUNTY, AZ
AND INCORPORATED AREAS

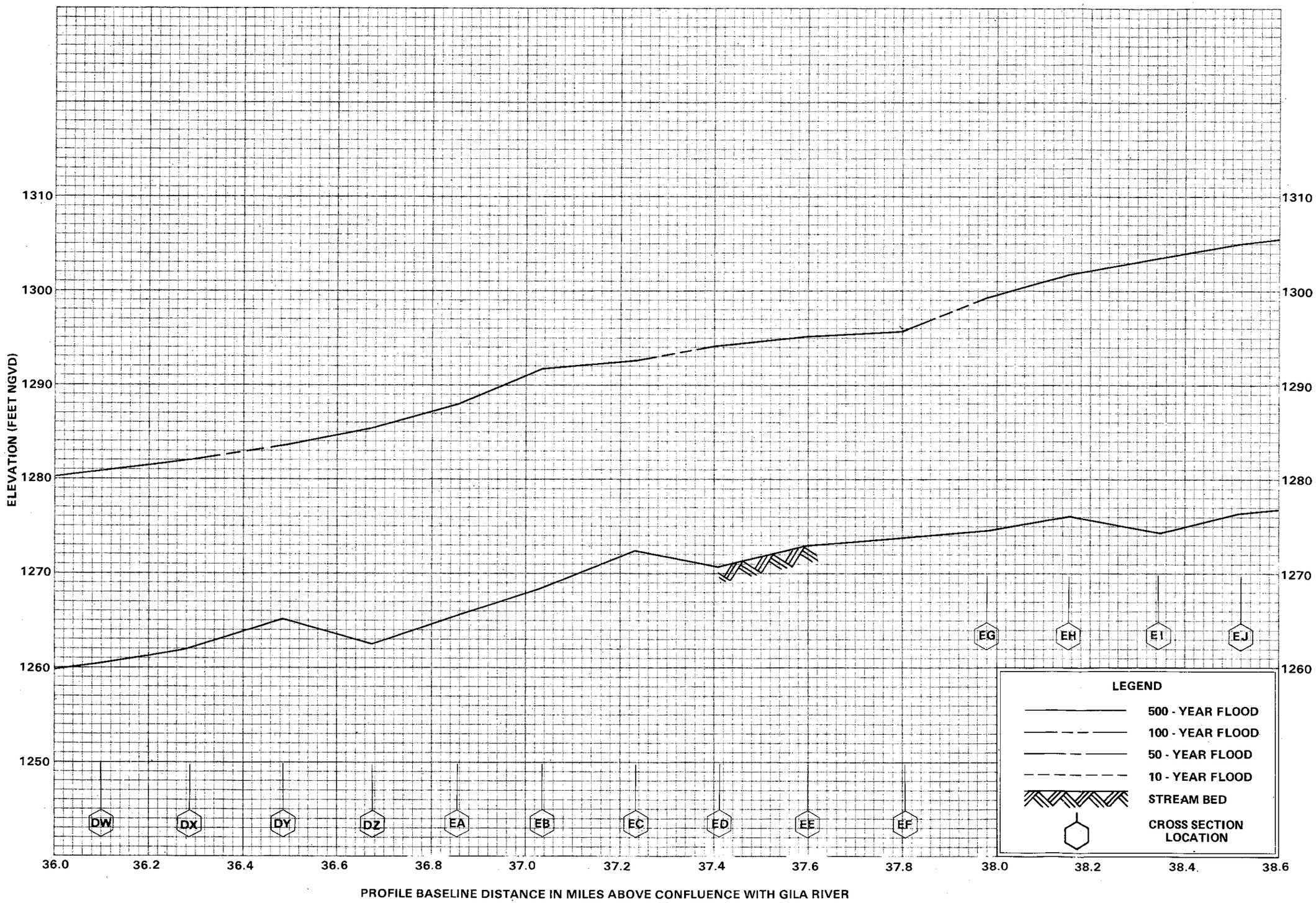

FLOOD PROFILES

SALT RIVER

FEDERAL EMERGENCY MANAGEMENT AGENCY

MARICOPA COUNTY, AZ
AND INCORPORATED AREAS



FLOOD PROFILES

SALT RIVER

FEDERAL EMERGENCY MANAGEMENT AGENCY

MARICOPA COUNTY, AZ
AND INCORPORATED AREAS

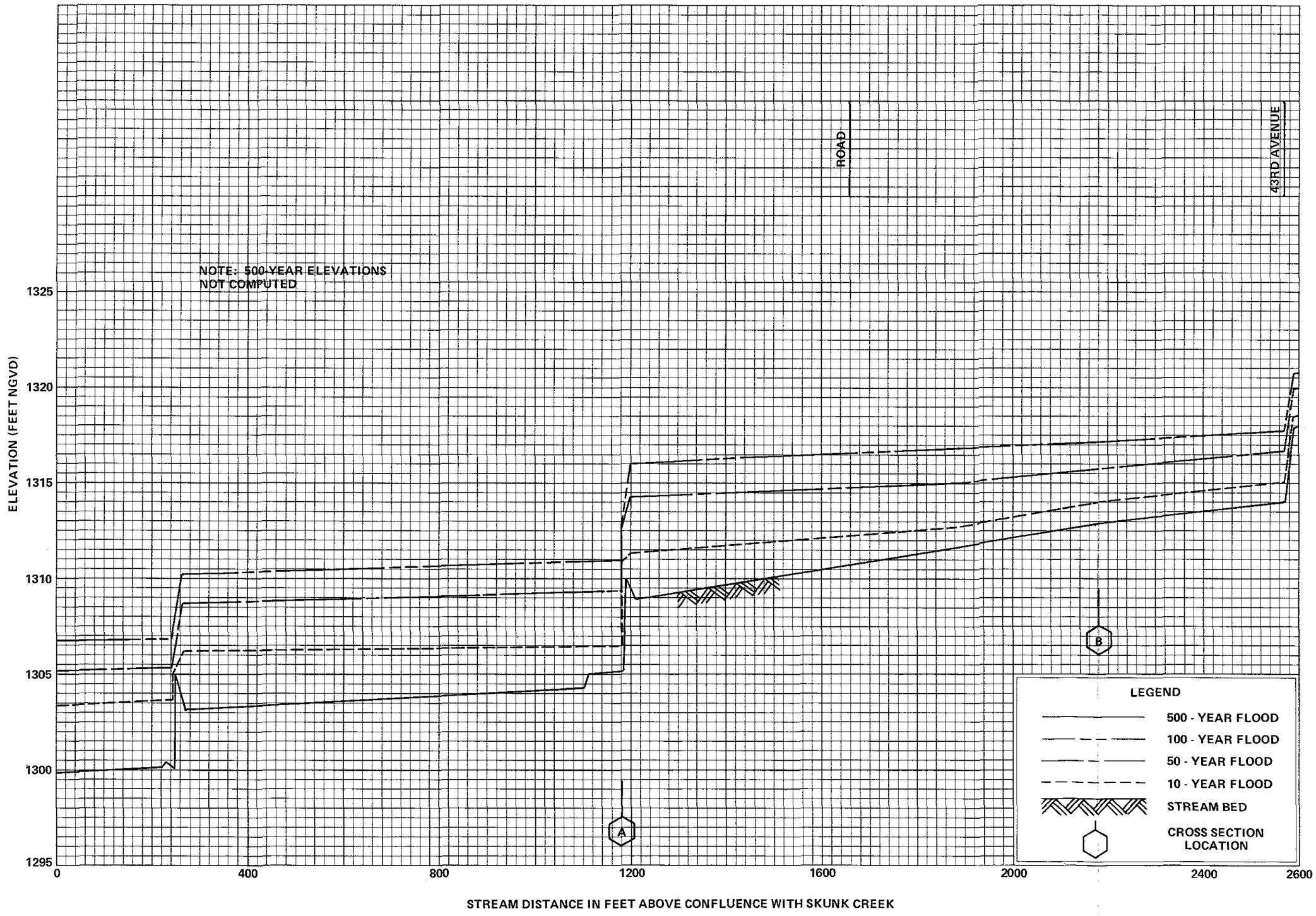

FLOOD PROFILES

SCATTER WASH

FEDERAL EMERGENCY MANAGEMENT AGENCY

MARICOPA COUNTY, AZ
AND INCORPORATED AREAS

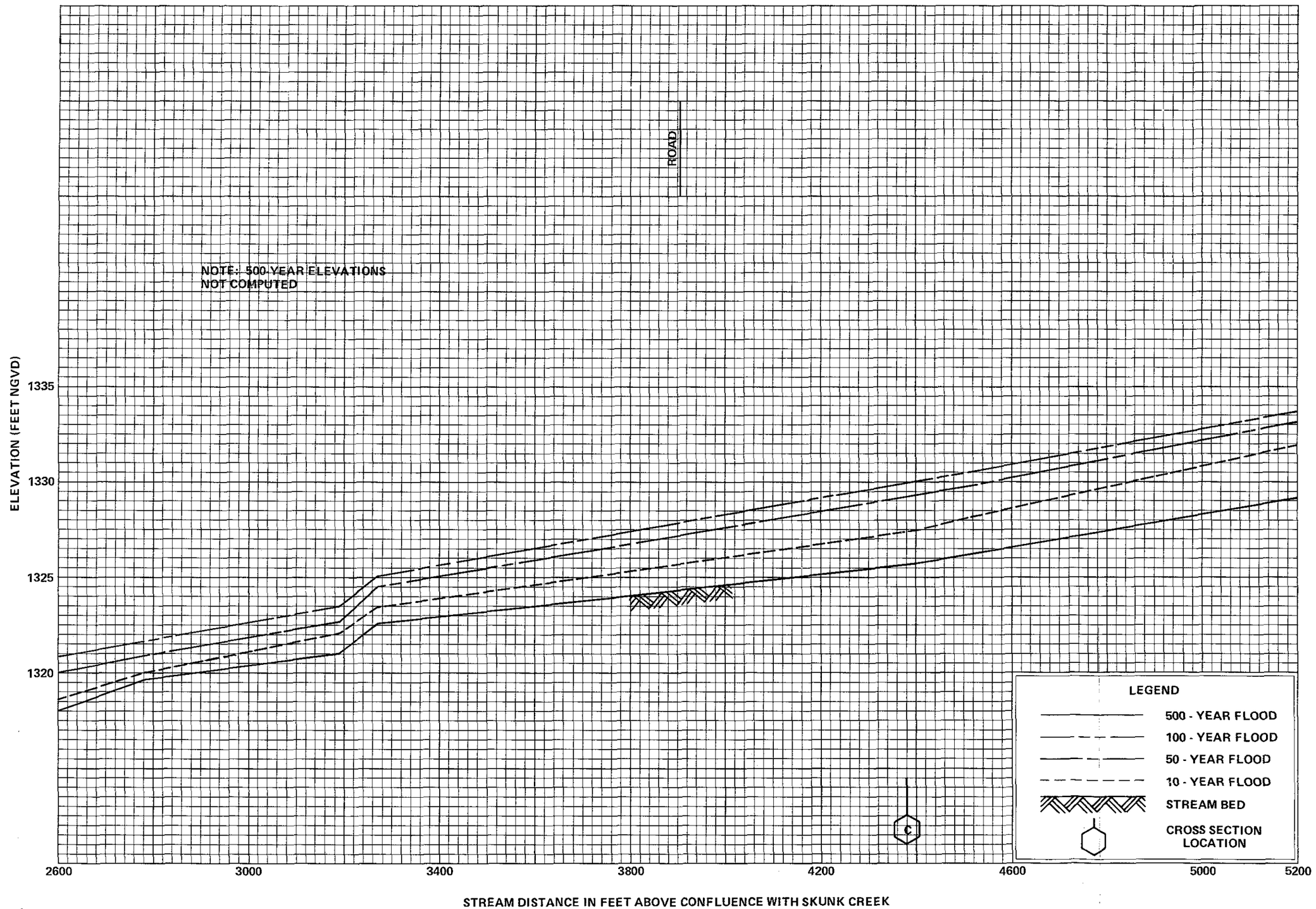

FLOOD PROFILES

SCATTER WASH

FEDERAL EMERGENCY MANAGEMENT AGENCY

MARICOPA COUNTY, AZ
AND INCORPORATED AREAS

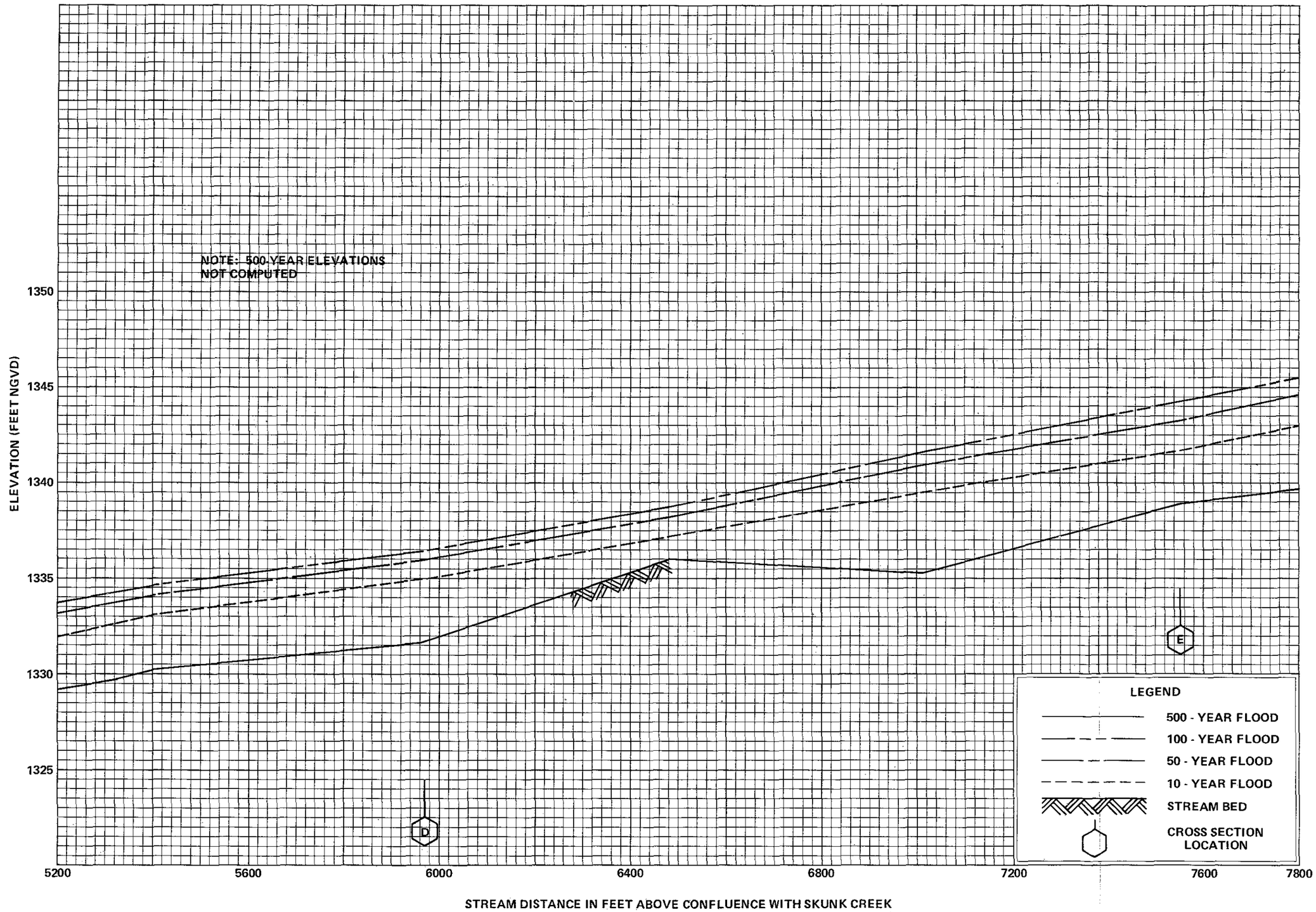

FLOOD PROFILES

SCATTER WASH

FEDERAL EMERGENCY MANAGEMENT AGENCY

MARICOPA COUNTY, AZ
AND INCORPORATED AREAS

294P



FLOOD PROFILES

SCATTER WASH

FEDERAL EMERGENCY MANAGEMENT AGENCY

MARICOPA COUNTY, AZ
AND INCORPORATED AREAS



FLOOD PROFILES

SCATTER WASH

FEDERAL EMERGENCY MANAGEMENT AGENCY

MARICOPA COUNTY, AZ
AND INCORPORATED AREAS



FLOOD PROFILES

SCATTER WASH, NORTH BRANCH

FEDERAL EMERGENCY MANAGEMENT AGENCY

MARICOPA COUNTY, AZ
AND INCORPORATED AREAS

FLOOD PROFILES

SCATTER WASH, NORTH BRANCH

FEDERAL EMERGENCY MANAGEMENT AGENCY

MARICOPA COUNTY, AZ
AND INCORPORATED AREAS



FLOOD PROFILES

SCATTER WASH, NORTH BRANCH

FEDERAL EMERGENCY MANAGEMENT AGENCY

MARICOPA COUNTY, AZ
AND INCORPORATED AREAS

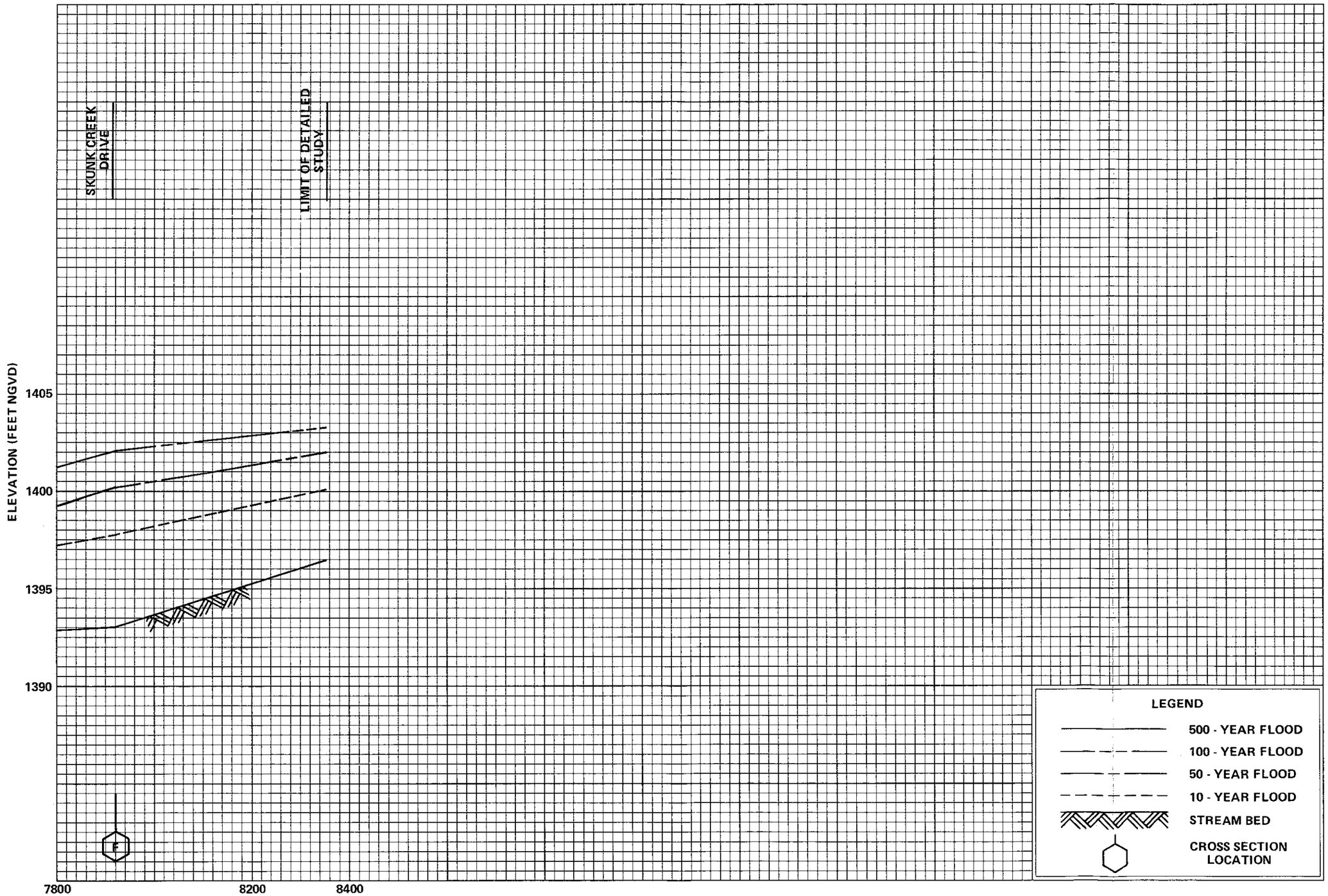

FLOOD PROFILES

SCATTER WASH, NORTH BRANCH

FEDERAL EMERGENCY MANAGEMENT AGENCY

MARICOPA COUNTY, AZ
AND INCORPORATED AREAS



FLOOD PROFILES

SCATTER WASH, SOUTH BRANCH

FEDERAL EMERGENCY MANAGEMENT AGENCY

MARICOPA COUNTY, AZ
AND INCORPORATED AREAS

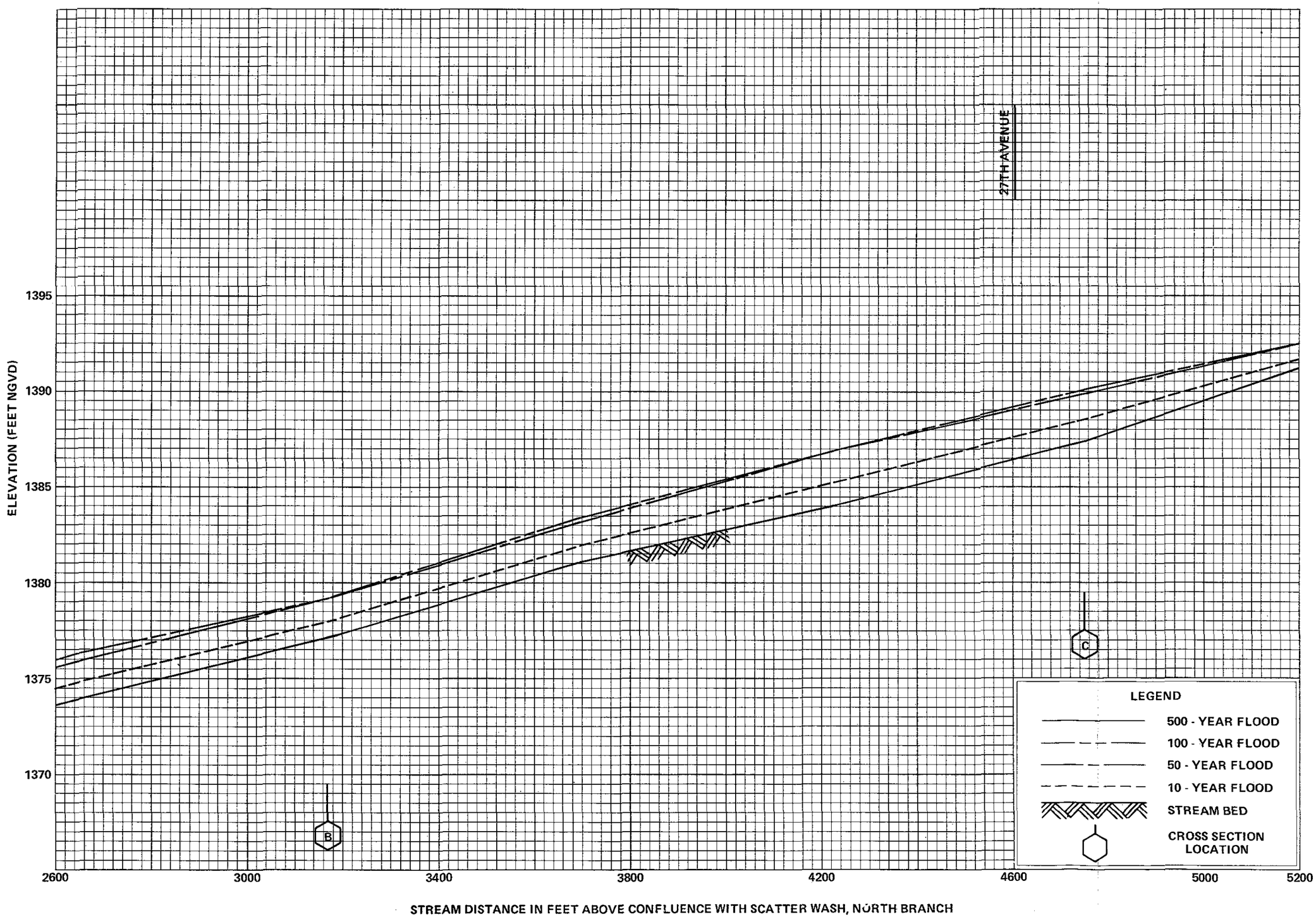

FLOOD PROFILES

SCATTER WASH, SOUTH BRANCH

FEDERAL EMERGENCY MANAGEMENT AGENCY

MARICOPA COUNTY, AZ
AND INCORPORATED AREAS

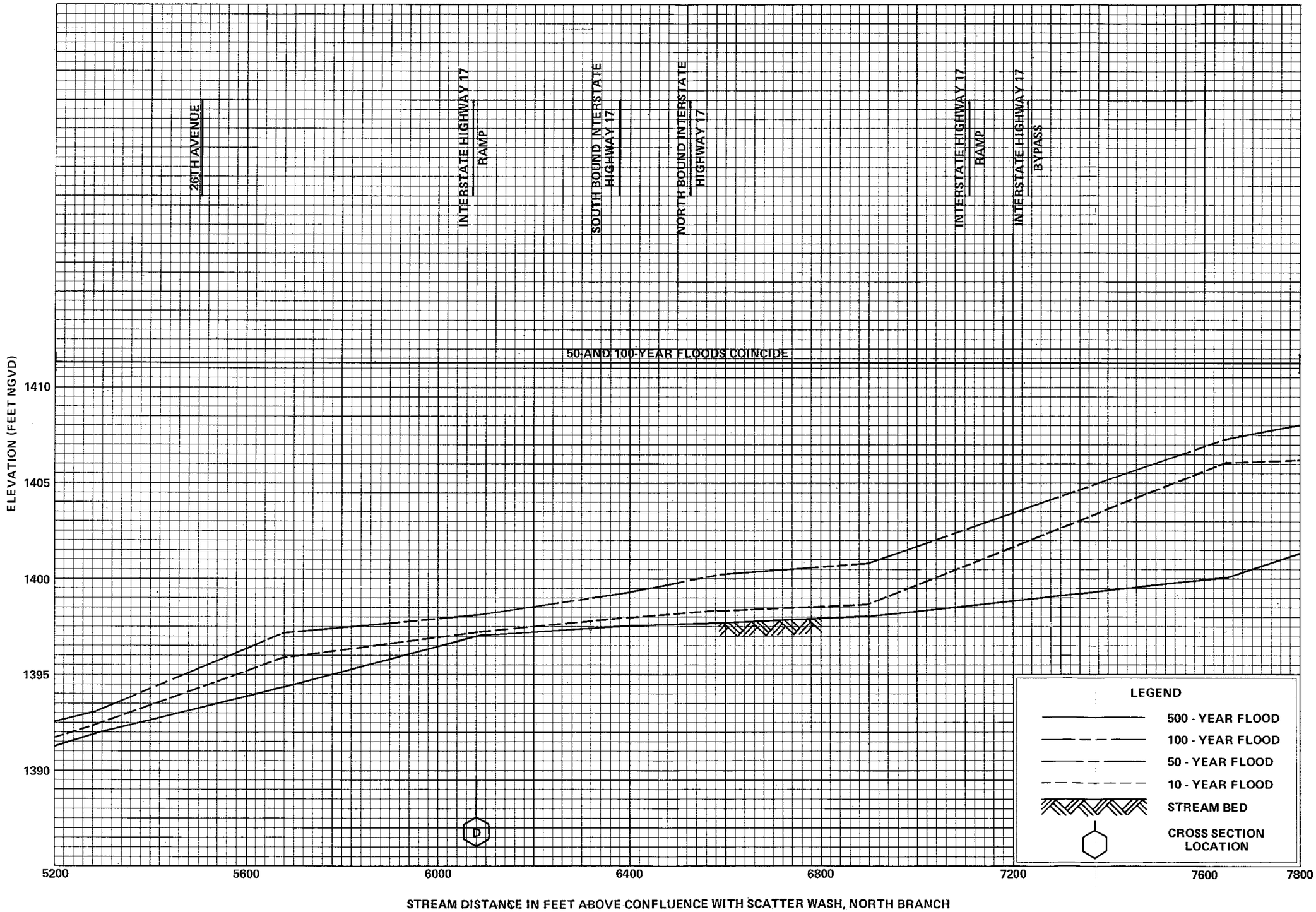

FLOOD PROFILES

SCATTER WASH, SOUTH BRANCH

FEDERAL EMERGENCY MANAGEMENT AGENCY

MARICOPA COUNTY, AZ
AND INCORPORATED AREAS



FLOOD PROFILES

SCATTER WASH, SOUTH BRANCH

FEDERAL EMERGENCY MANAGEMENT AGENCY

MARICOPA COUNTY, AZ
AND INCORPORATED AREAS



FLOOD PROFILES

SKUNK CREEK

FEDERAL EMERGENCY MANAGEMENT AGENCY

MARICOPA COUNTY, AZ
AND INCORPORATED AREAS



FLOOD PROFILES

SKUNK CREEK

FEDERAL EMERGENCY MANAGEMENT AGENCY

MARICOPA COUNTY, AZ
AND INCORPORATED AREAS

306P

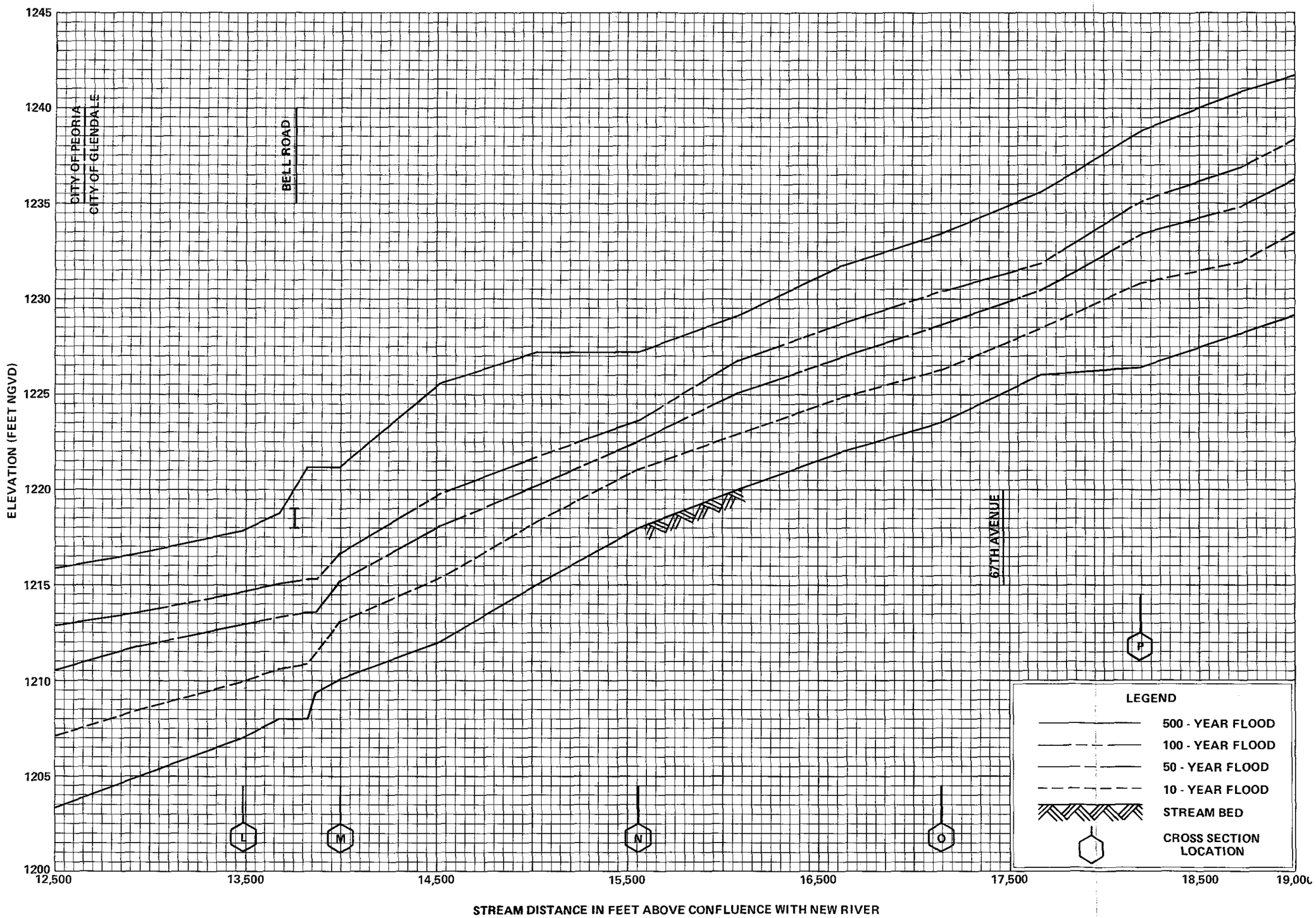

FLOOD PROFILES

SKUNK CREEK

FEDERAL EMERGENCY MANAGEMENT AGENCY

MARICOPA COUNTY, AZ
AND INCORPORATED AREAS

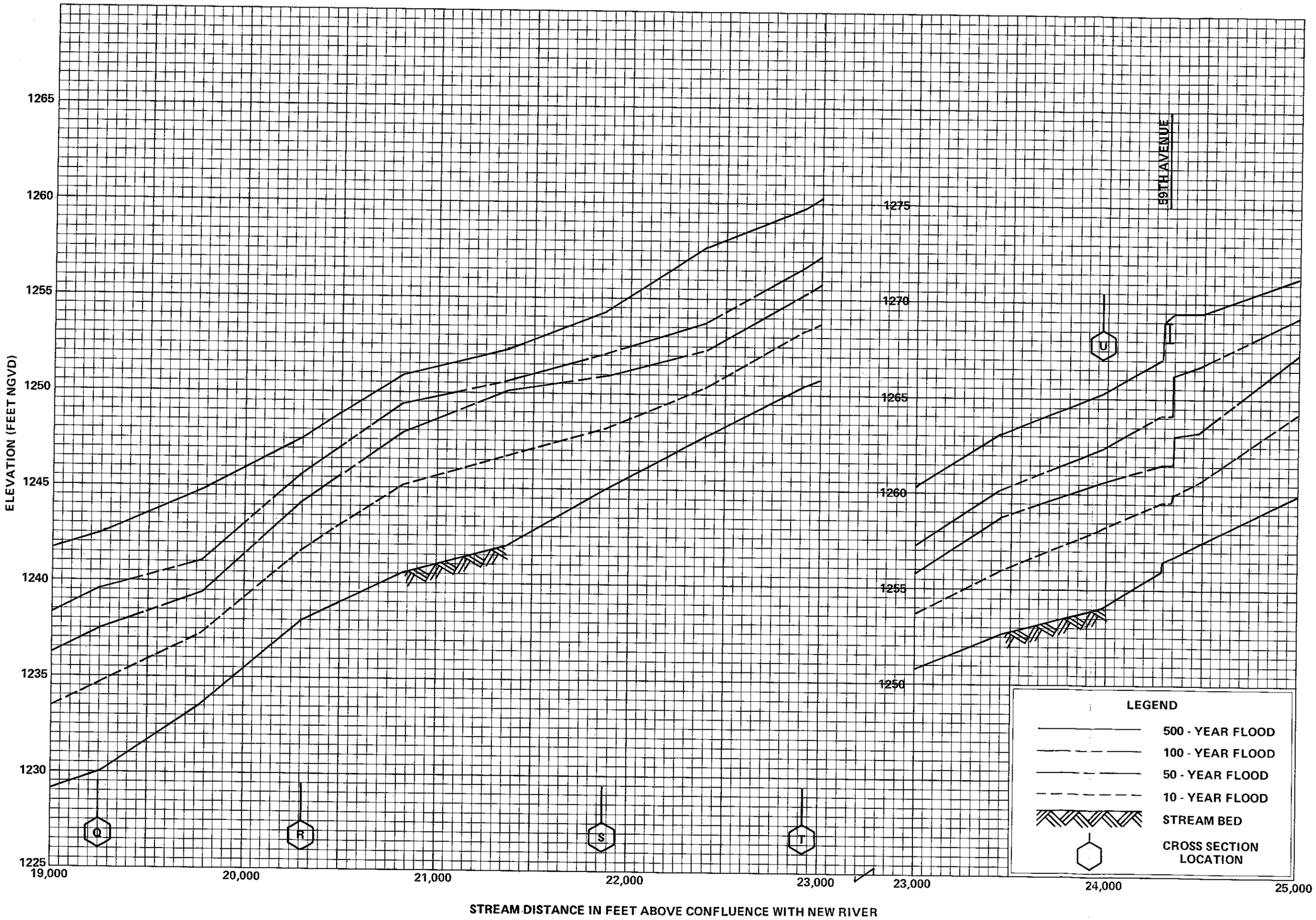

FLOOD PROFILES

SKUNK CREEK

FEDERAL EMERGENCY MANAGEMENT AGENCY

MARICOPA COUNTY, AZ
AND INCORPORATED AREAS



FLOOD PROFILES

SKUNK CREEK

FEDERAL EMERGENCY MANAGEMENT AGENCY

MARICOPA COUNTY, AZ
AND INCORPORATED AREAS

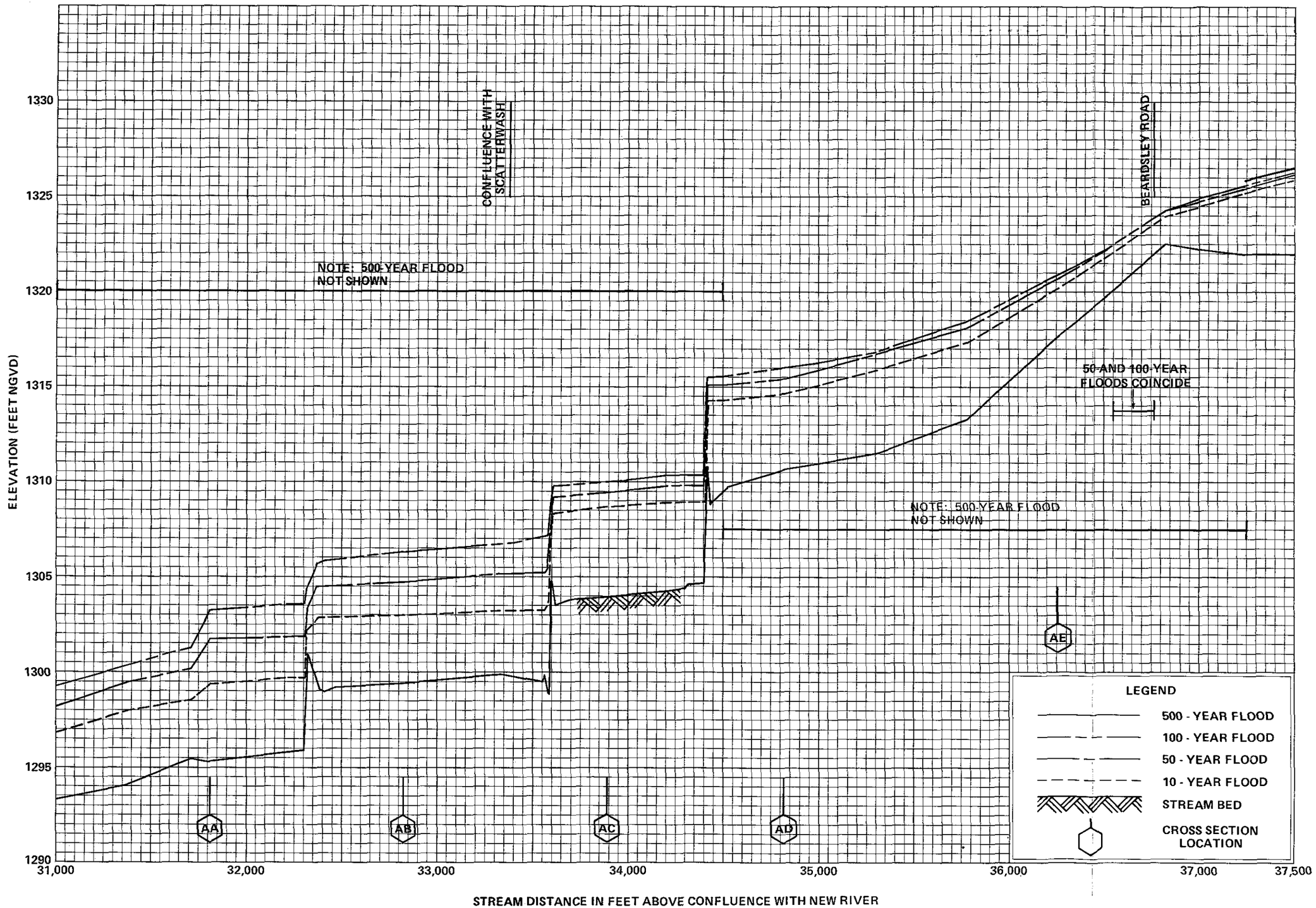

FLOOD PROFILES

SKUNK CREEK

FEDERAL EMERGENCY MANAGEMENT AGENCY

MARICOPA COUNTY, AZ
AND INCORPORATED AREAS

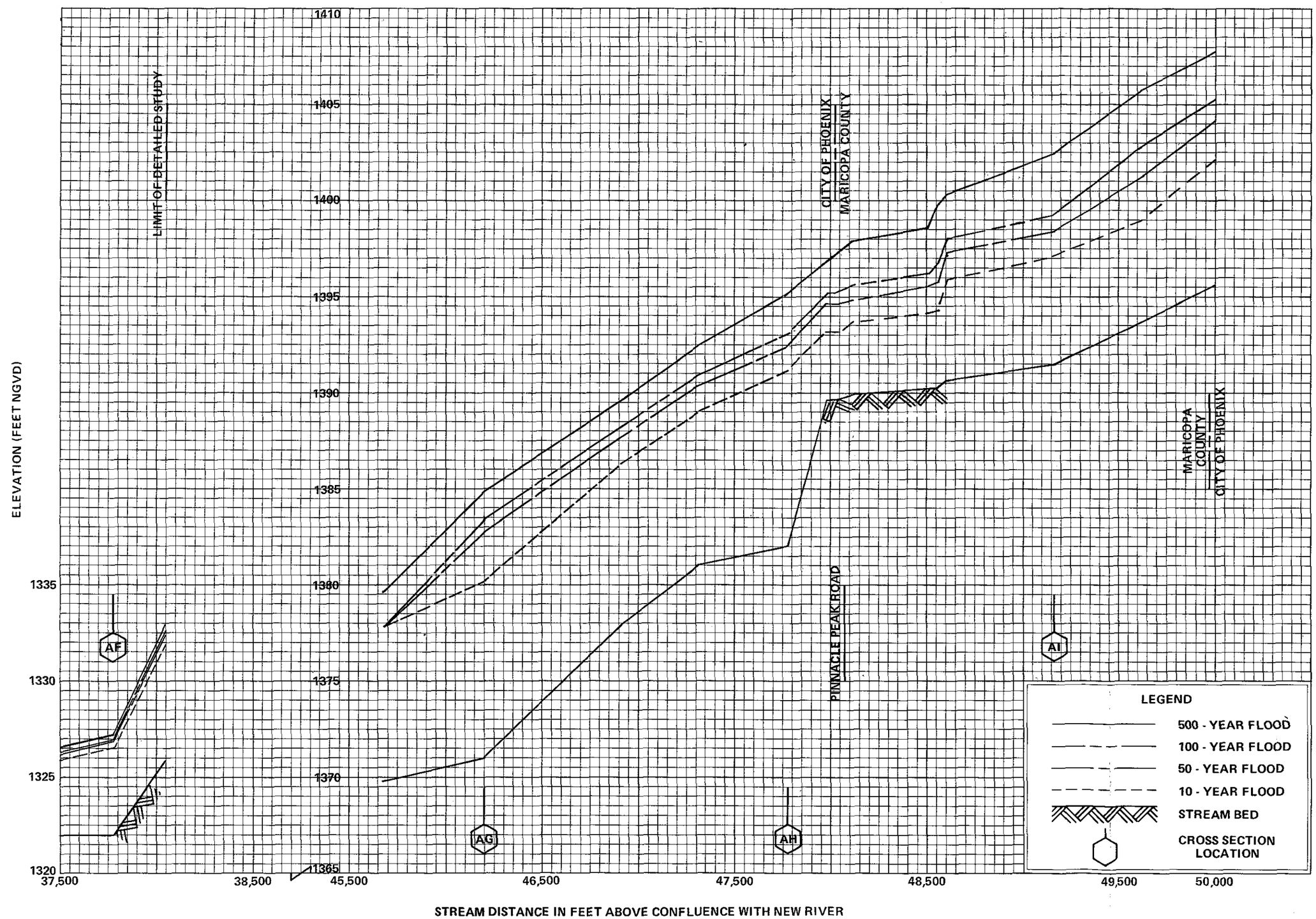

FLOOD PROFILES

SKUNK CREEK

FEDERAL EMERGENCY MANAGEMENT AGENCY

MARICOPA COUNTY, AZ
AND INCORPORATED AREAS



FLOOD PROFILES

SKUNK CREEK

FEDERAL EMERGENCY MANAGEMENT AGENCY

MARICOPA COUNTY, AZ
AND INCORPORATED AREAS

FLOOD PROFILES

SKUNK CREEK

FEDERAL EMERGENCY MANAGEMENT AGENCY

MARICOPA COUNTY, AZ
AND INCORPORATED AREAS

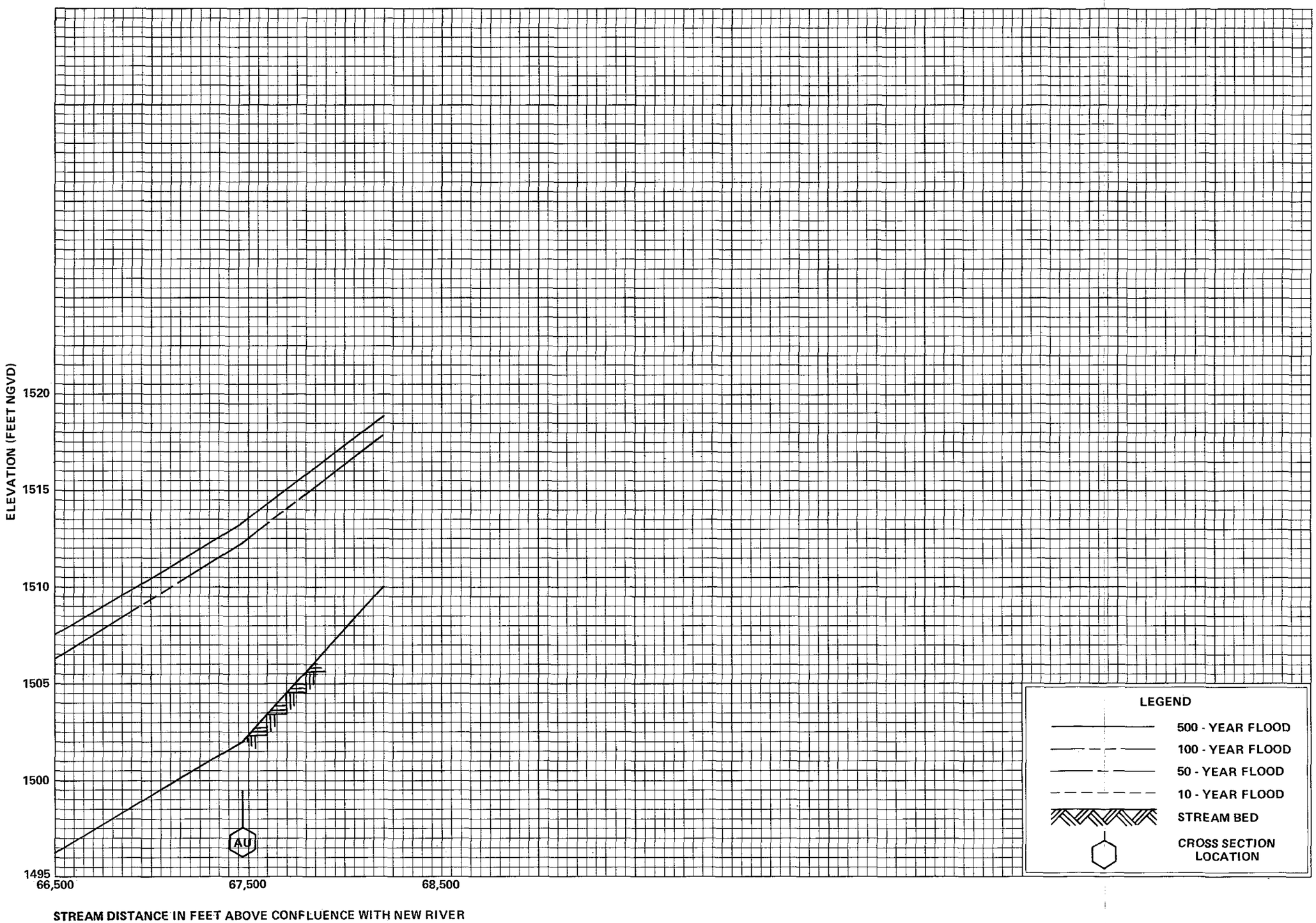

FLOOD PROFILES

SKUNK CREEK

FEDERAL EMERGENCY MANAGEMENT AGENCY

MARICOPA COUNTY, AZ
AND INCORPORATED AREAS



FLOOD PROFILES

SKUNK CREEK

FEDERAL EMERGENCY MANAGEMENT AGENCY

MARICOPA COUNTY, AZ
AND INCORPORATED AREAS



FLOOD PROFILES

SKUNK CREEK

FEDERAL EMERGENCY MANAGEMENT AGENCY

MARICOPA COUNTY, AZ
AND INCORPORATED AREAS

316P

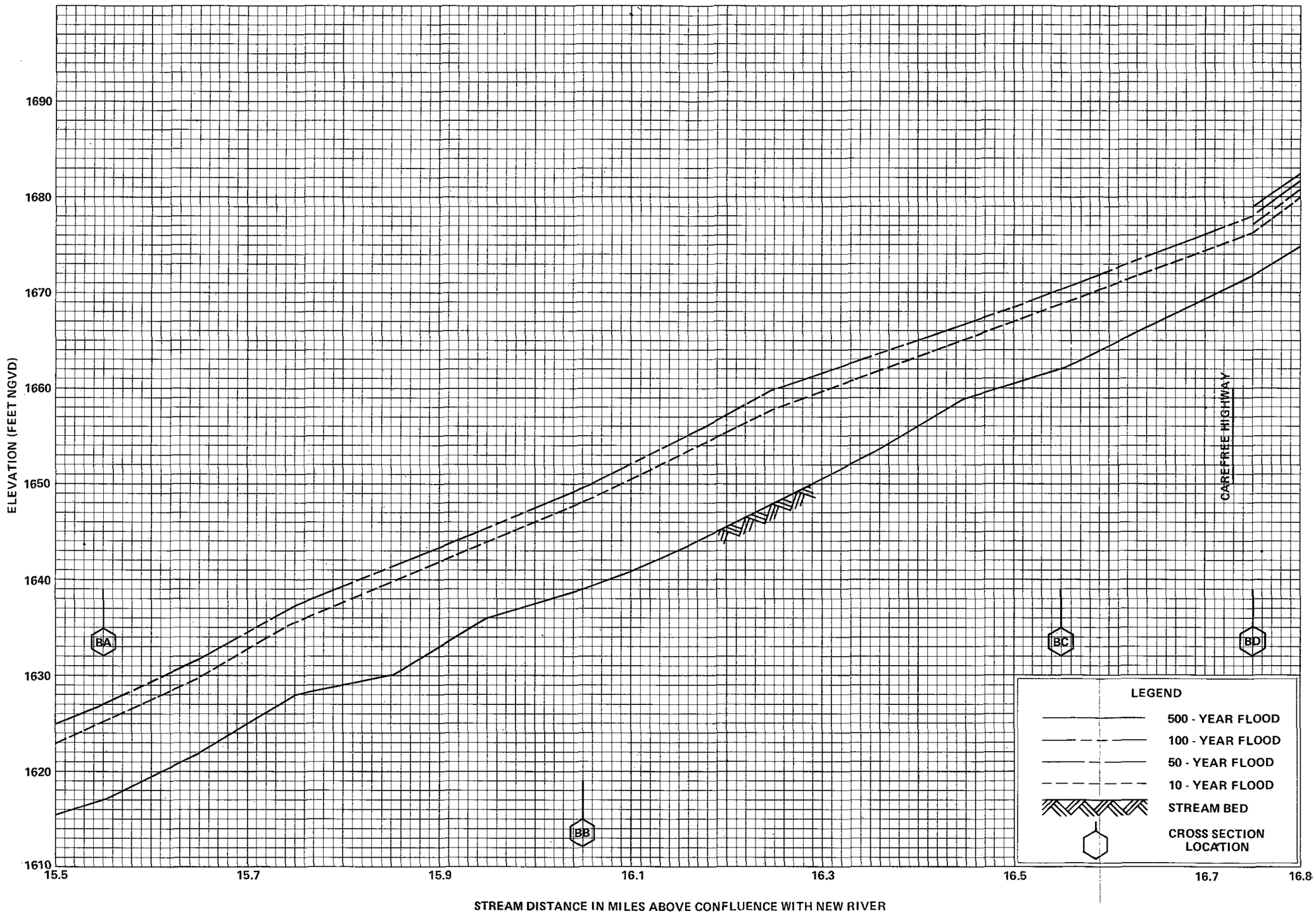

FLOOD PROFILES

SKUNK CREEK

FEDERAL EMERGENCY MANAGEMENT AGENCY

MARICOPA COUNTY, AZ
AND INCORPORATED AREAS

FLOOD PROFILES

SKUNK CREEK

FEDERAL EMERGENCY MANAGEMENT AGENCY

MARICOPA COUNTY, AZ
AND INCORPORATED AREAS

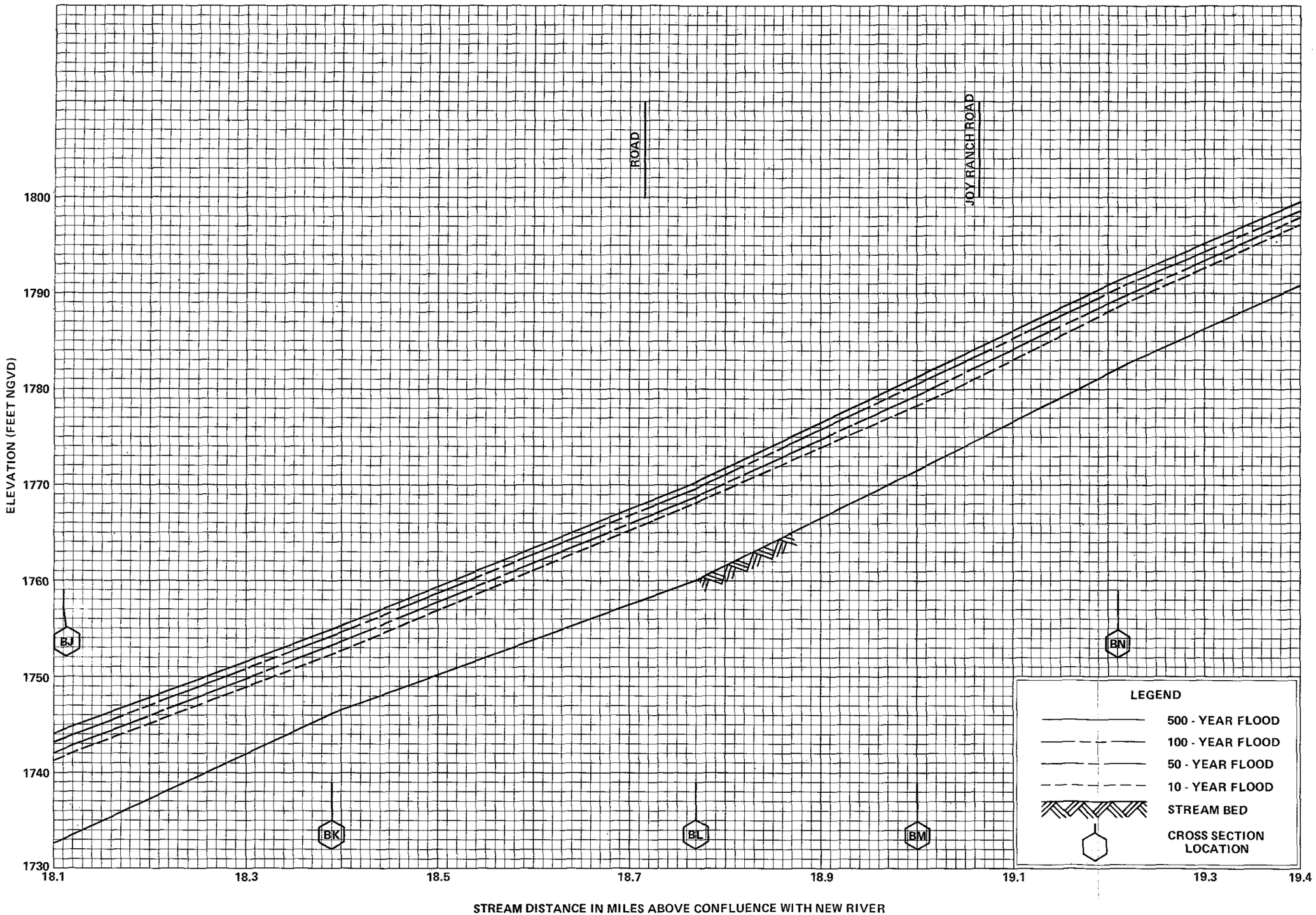

FLOOD PROFILES

SKUNK CREEK

FEDERAL EMERGENCY MANAGEMENT AGENCY

MARICOPA COUNTY, AZ
AND INCORPORATED AREAS

FLOOD PROFILES

SKUNK CREEK

FEDERAL EMERGENCY MANAGEMENT AGENCY

MARICOPA COUNTY, AZ
AND INCORPORATED AREAS

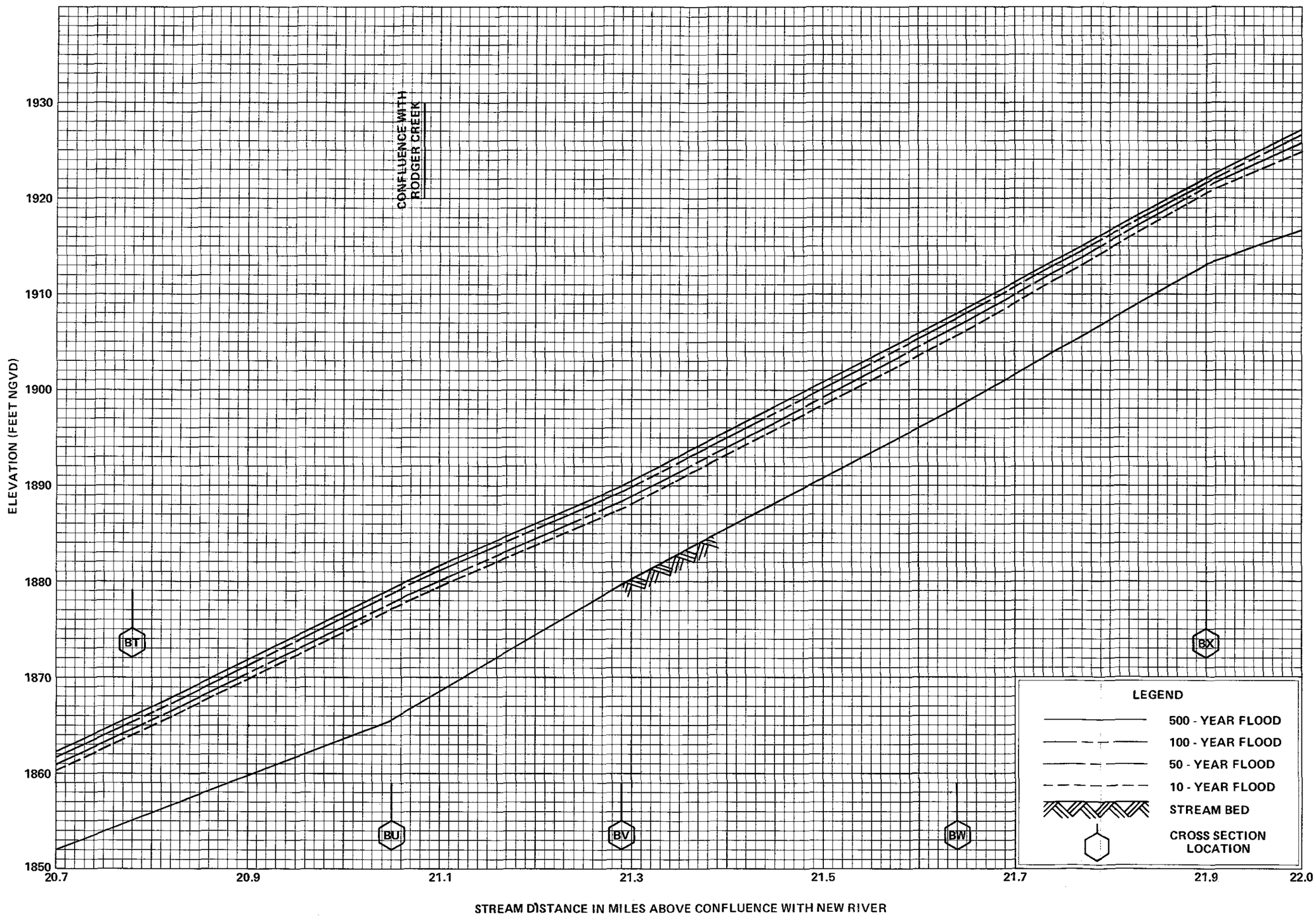

FLOOD PROFILES

SKUNK CREEK

FEDERAL EMERGENCY MANAGEMENT AGENCY

MARICOPA COUNTY, AZ
AND INCORPORATED AREAS



FLOOD PROFILES

SKUNK CREEK

FEDERAL EMERGENCY MANAGEMENT AGENCY

MARICOPA COUNTY, AZ
AND INCORPORATED AREAS

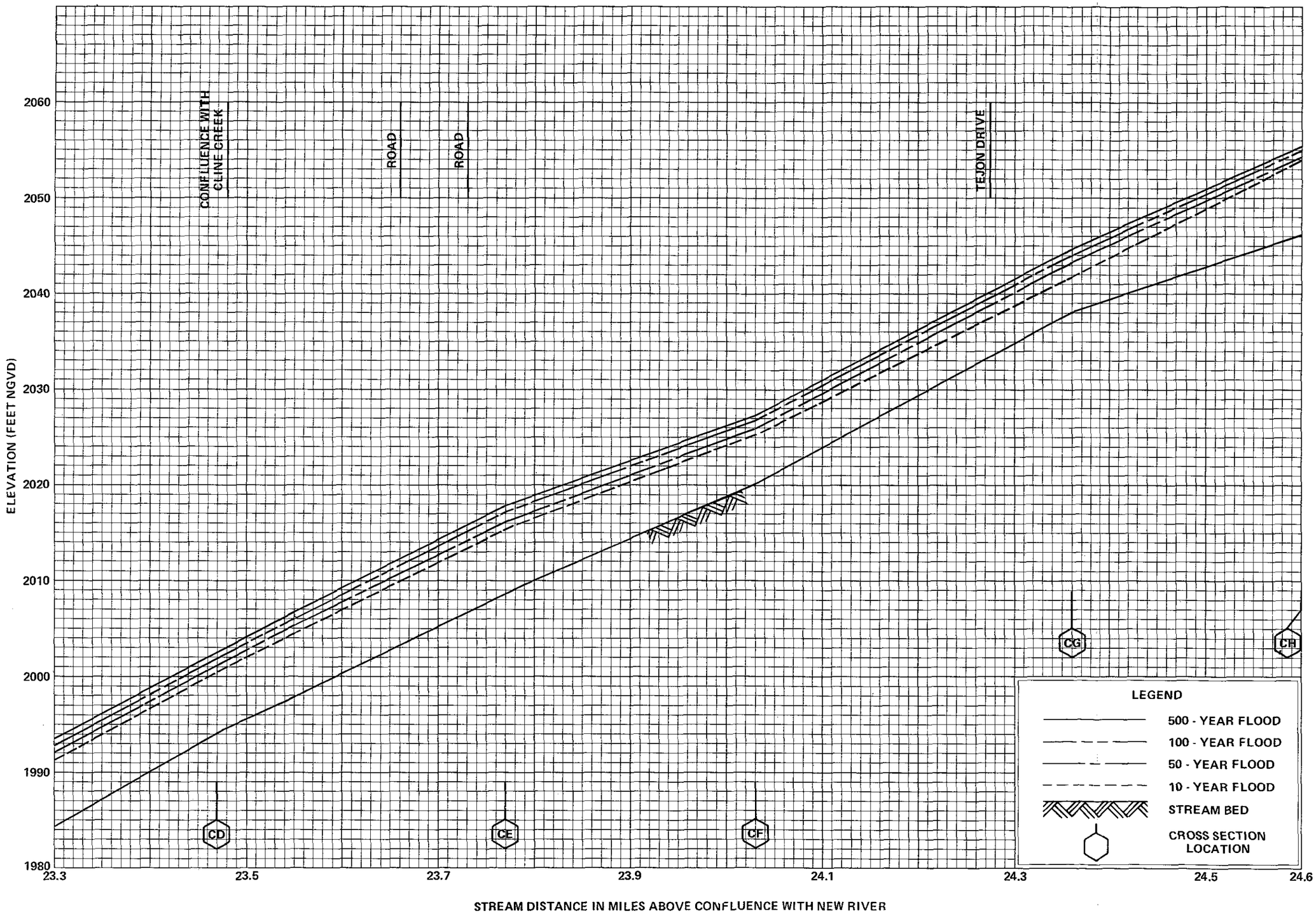

FLOOD PROFILES

SKUNK CREEK

FEDERAL EMERGENCY MANAGEMENT AGENCY

MARICOPA COUNTY, AZ
AND INCORPORATED AREAS



FLOOD PROFILES

SKUNK CREEK

FEDERAL EMERGENCY MANAGEMENT AGENCY

MARICOPA COUNTY, AZ
AND INCORPORATED AREAS



FLOOD PROFILES

SKUNK CREEK

FEDERAL EMERGENCY MANAGEMENT AGENCY

MARICOPA COUNTY, AZ
AND INCORPORATED AREAS

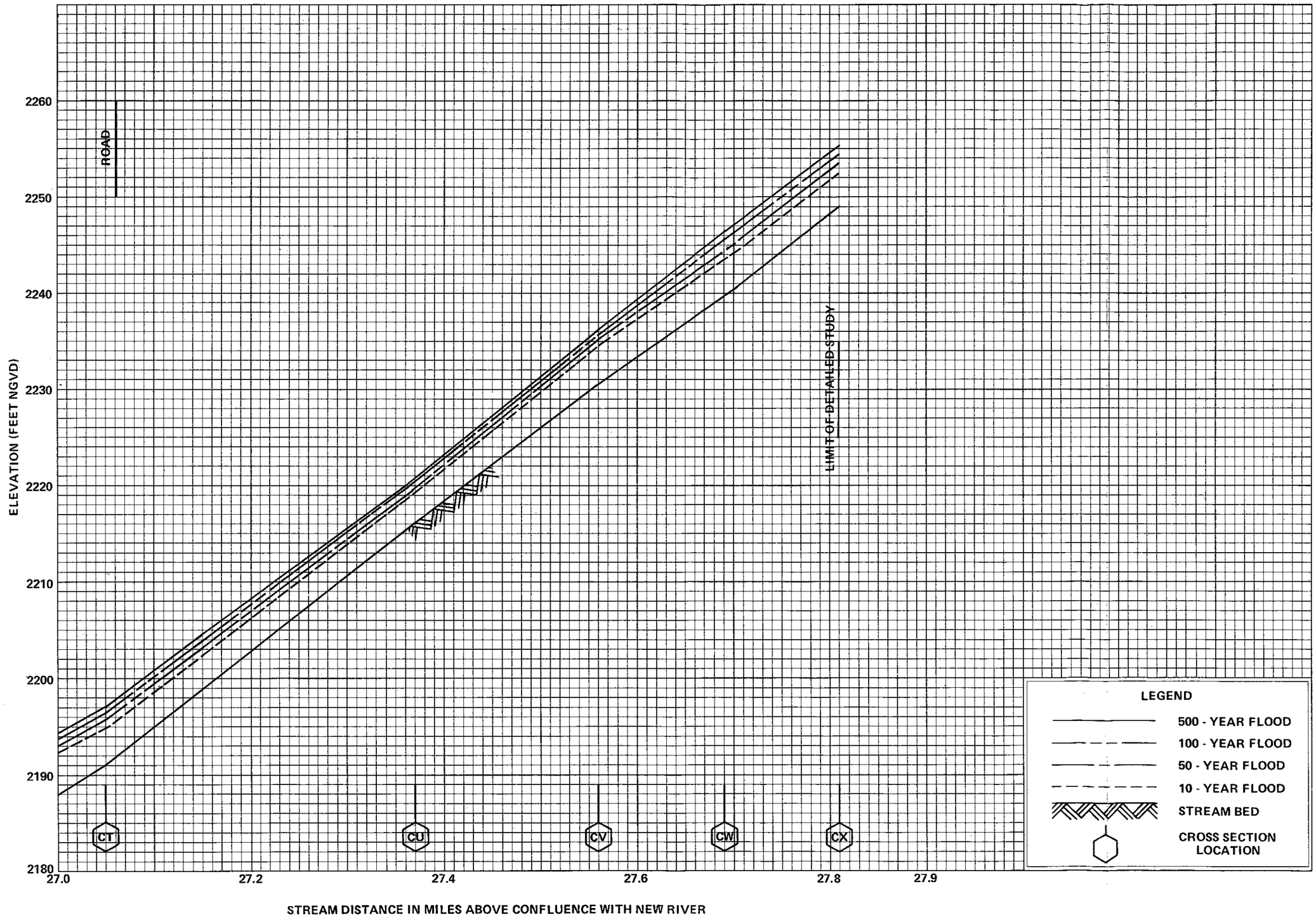

FLOOD PROFILES

SKUNK CREEK

FEDERAL EMERGENCY MANAGEMENT AGENCY

MARICOPA COUNTY, AZ
AND INCORPORATED AREAS

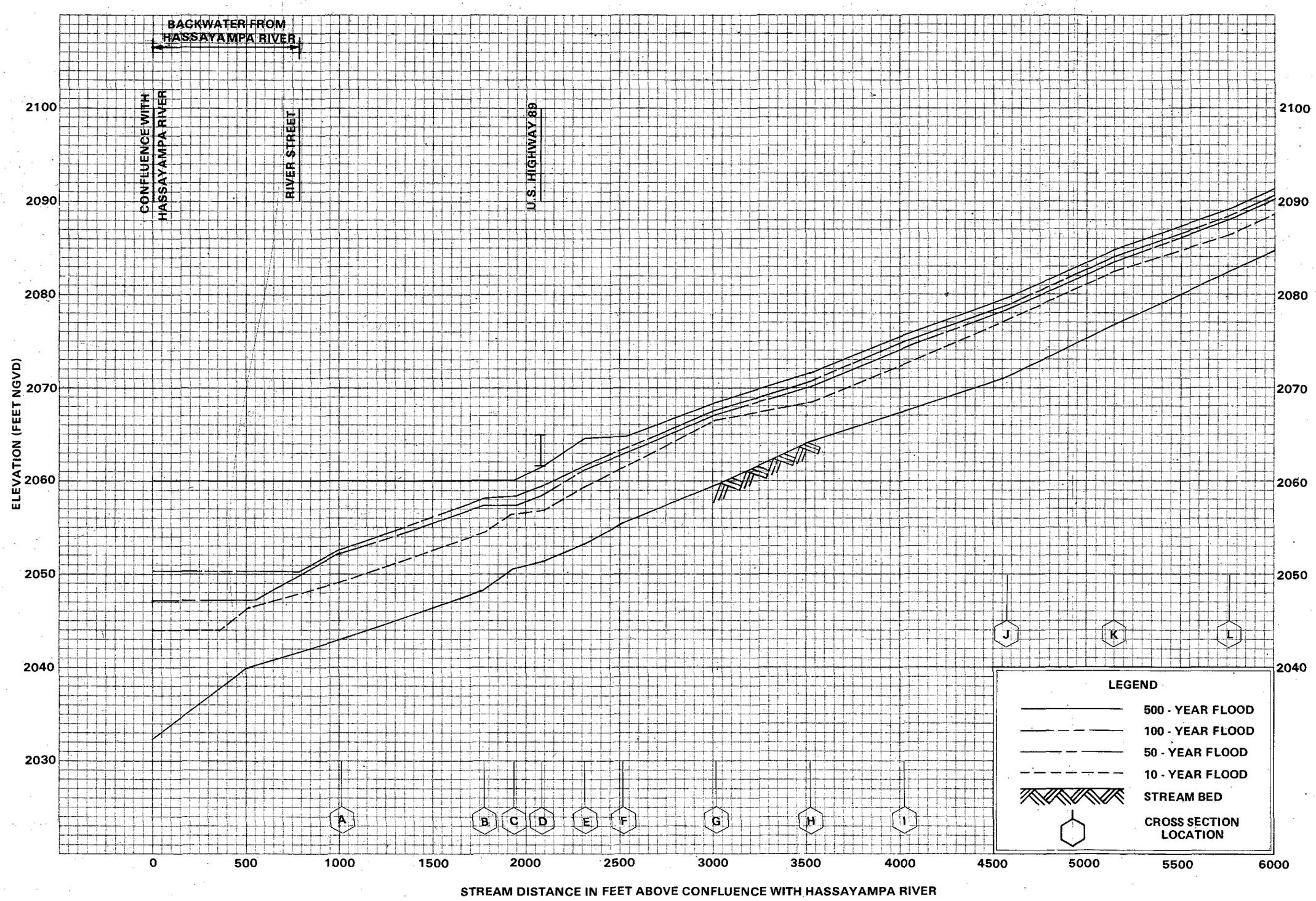

FLOOD PROFILES

SOLS WASH

FEDERAL EMERGENCY MANAGEMENT AGENCY

MARICOPA COUNTY, AZ
AND INCORPORATED AREAS

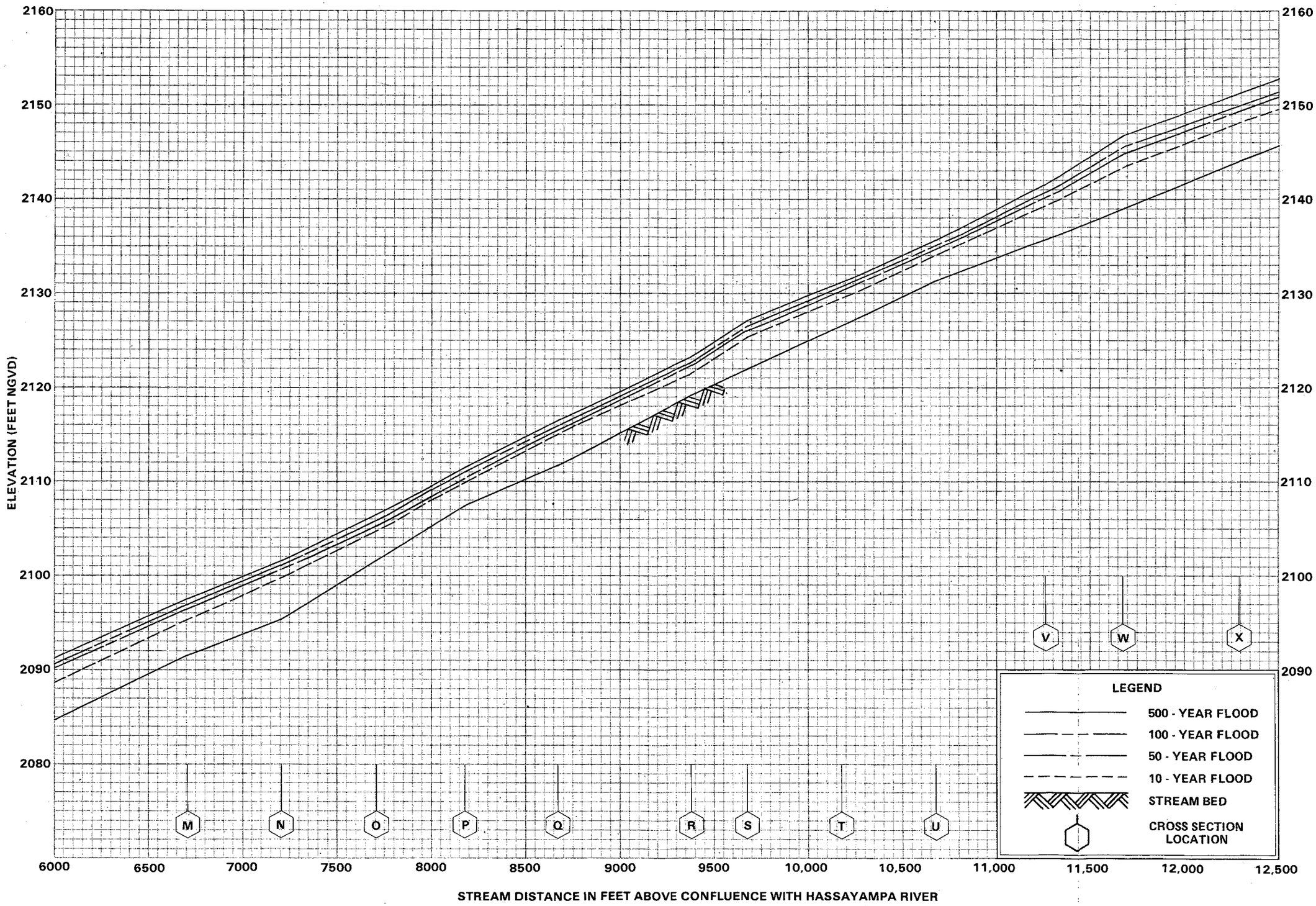

FLOOD PROFILES

SOLS WASH

FEDERAL EMERGENCY MANAGEMENT AGENCY

MARICOPA COUNTY, AZ
AND INCORPORATED AREAS

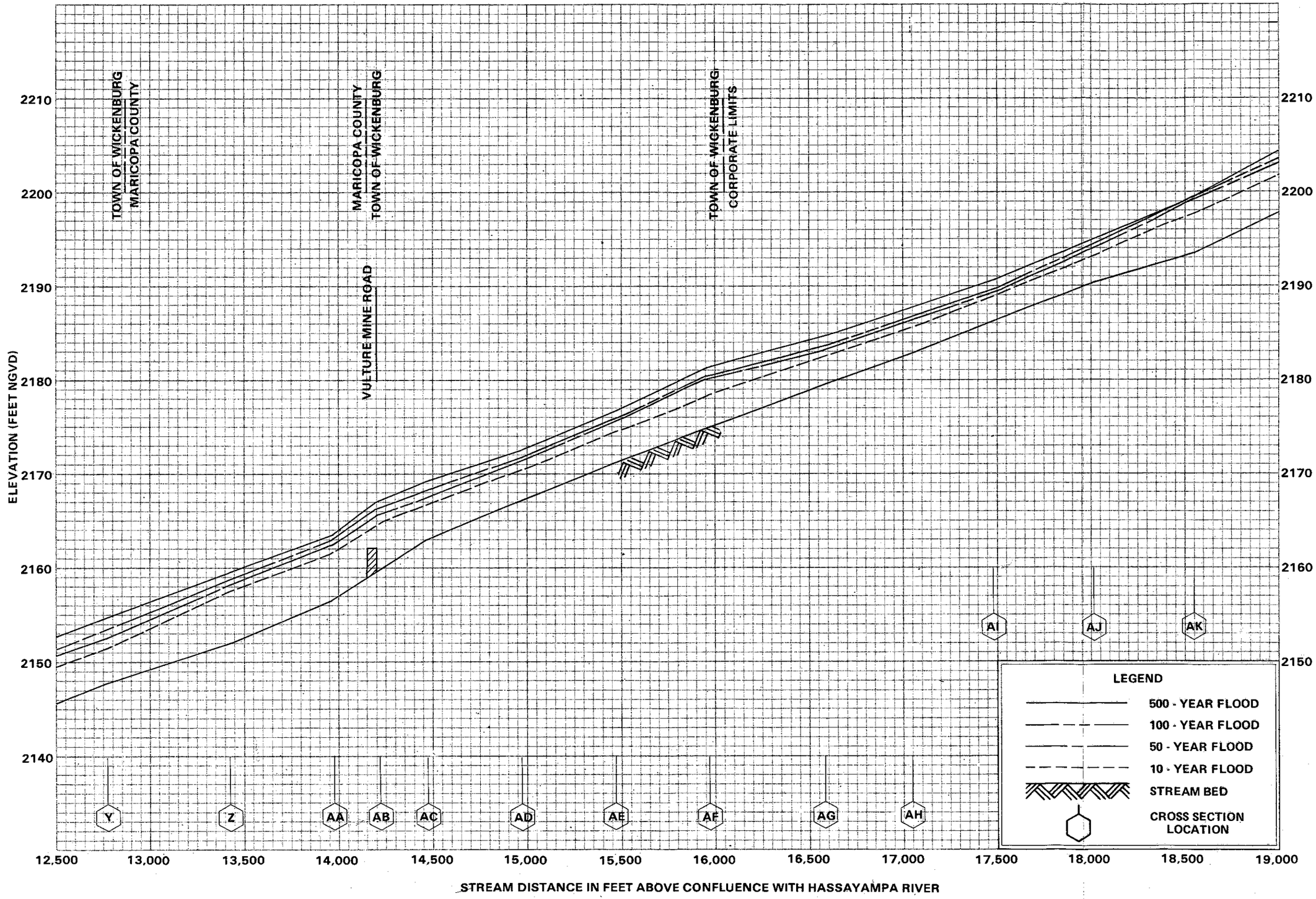

FLOOD PROFILES

SOLS WASH

FEDERAL EMERGENCY MANAGEMENT AGENCY

MARICOPA COUNTY, AZ
AND INCORPORATED AREAS

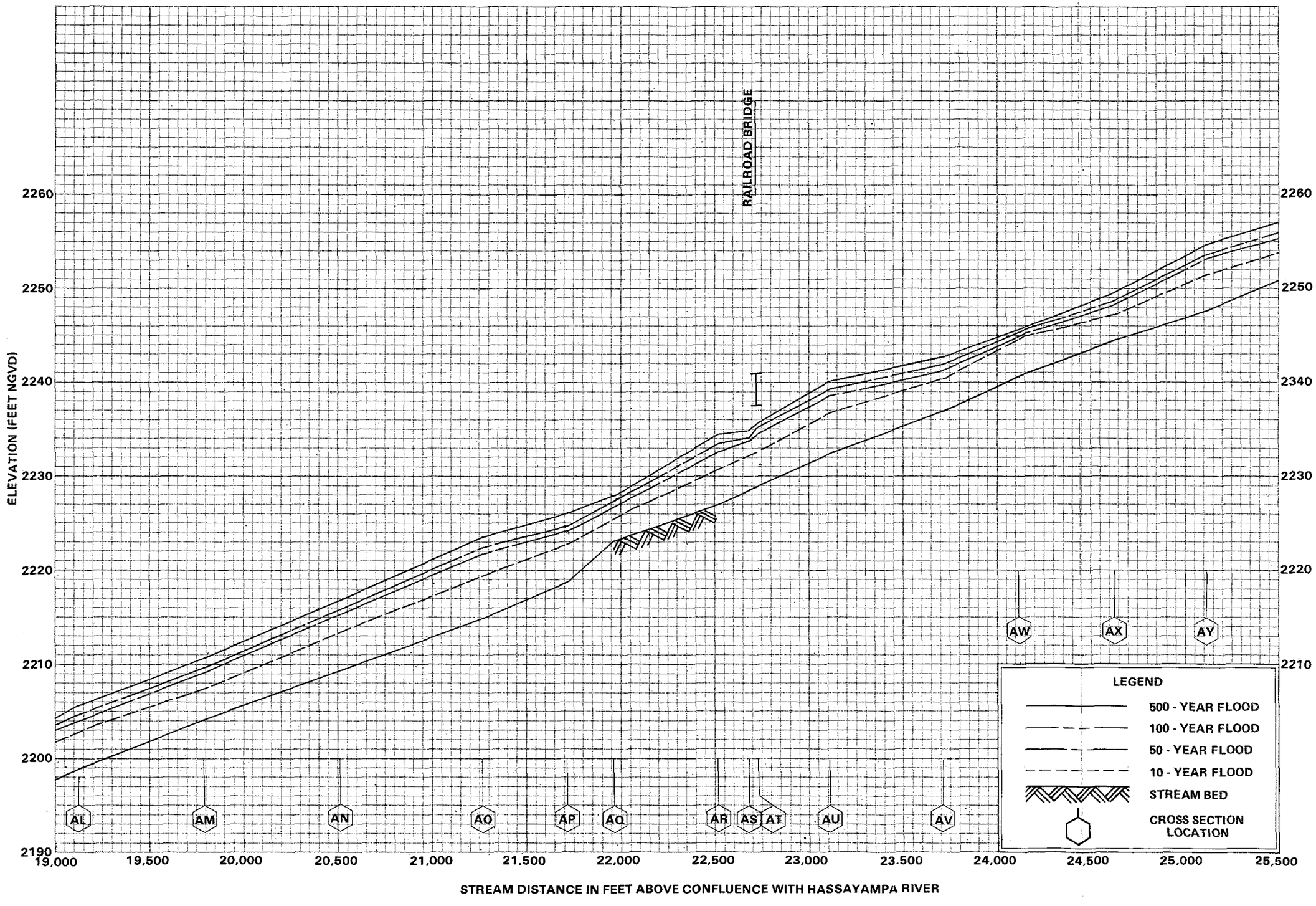

FLOOD PROFILES

SOLS WASH

FEDERAL EMERGENCY MANAGEMENT AGENCY

MARICOPA COUNTY, AZ
AND INCORPORATED AREAS

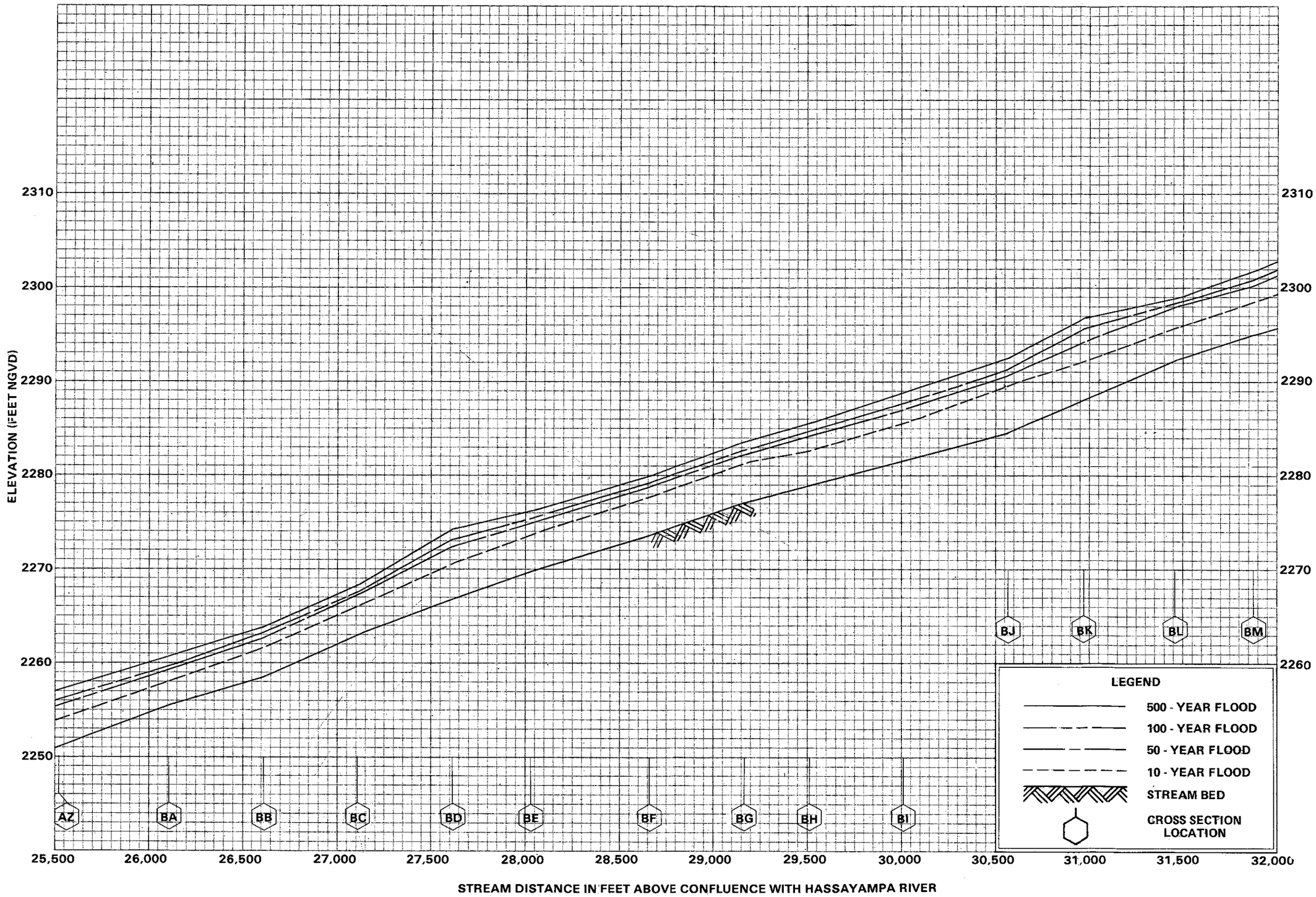

FLOOD PROFILES

SOLS WASH

FEDERAL EMERGENCY MANAGEMENT AGENCY

MARICOPA COUNTY, AZ
AND INCORPORATED AREAS

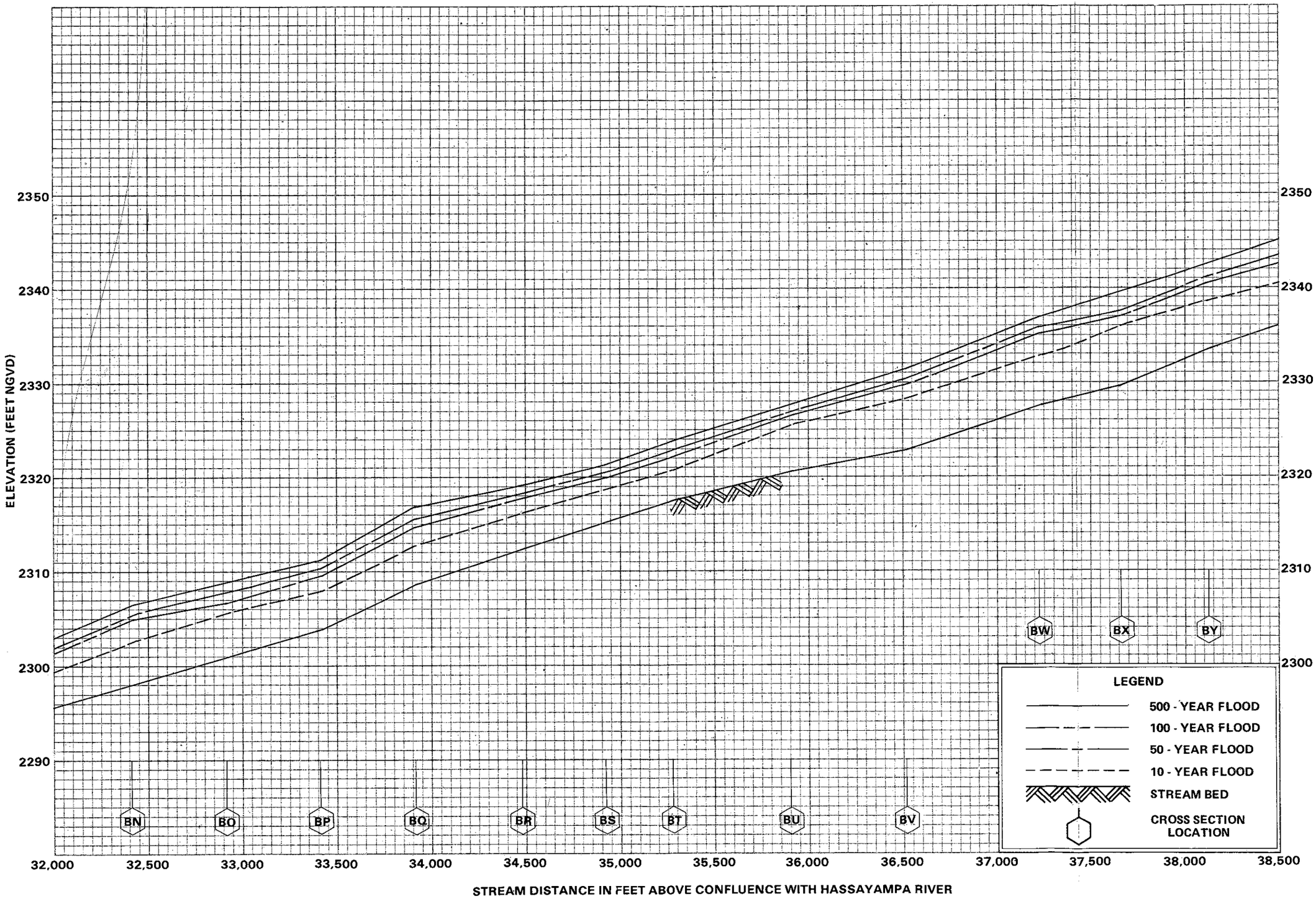

FLOOD PROFILES

SOLS WASH

FEDERAL EMERGENCY MANAGEMENT AGENCY

MARICOPA COUNTY, AZ
AND INCORPORATED AREAS

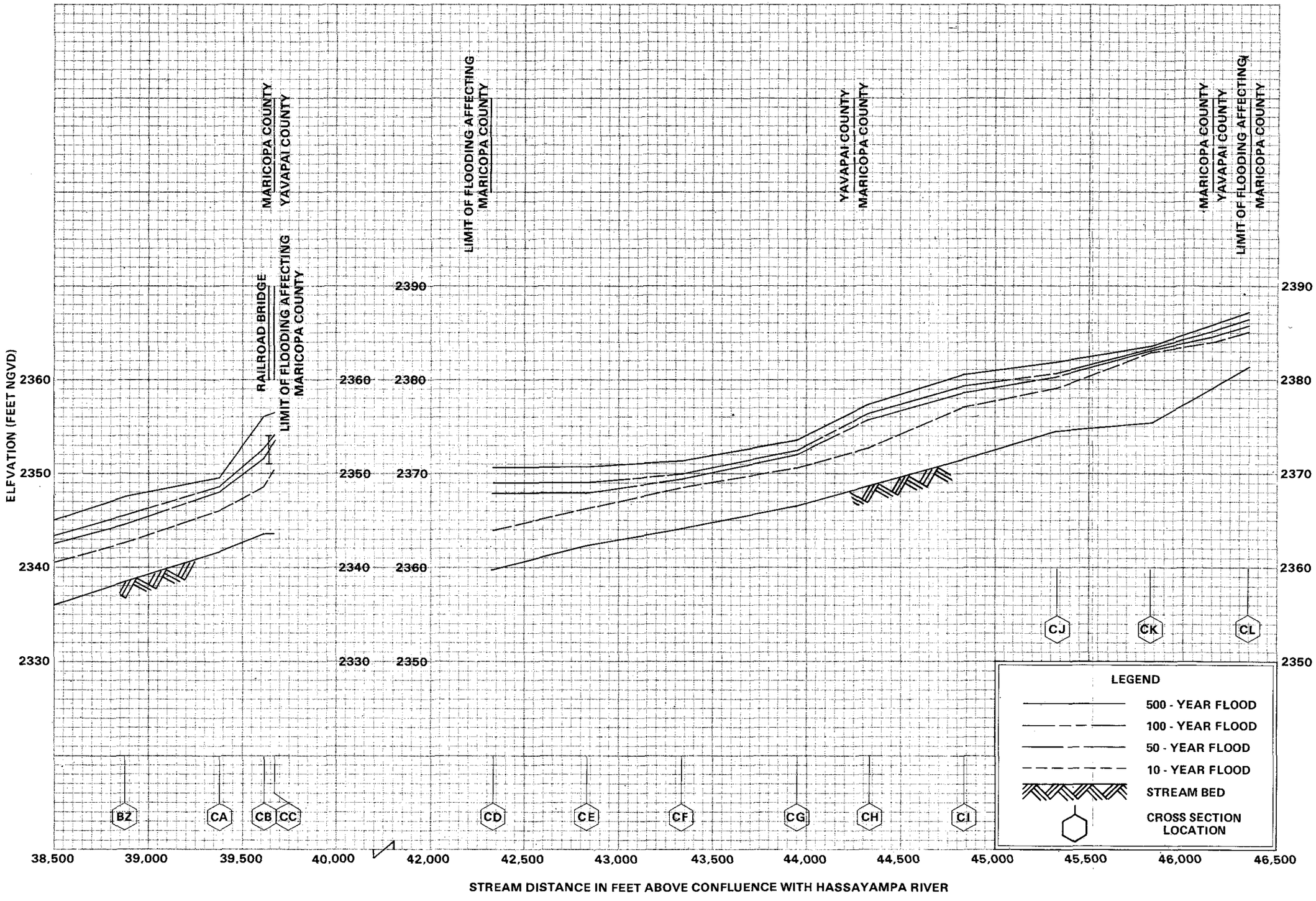

FLOOD PROFILES

SOLS WASH

FEDERAL EMERGENCY MANAGEMENT AGENCY

MARICOPA COUNTY, AZ
AND INCORPORATED AREAS

333P

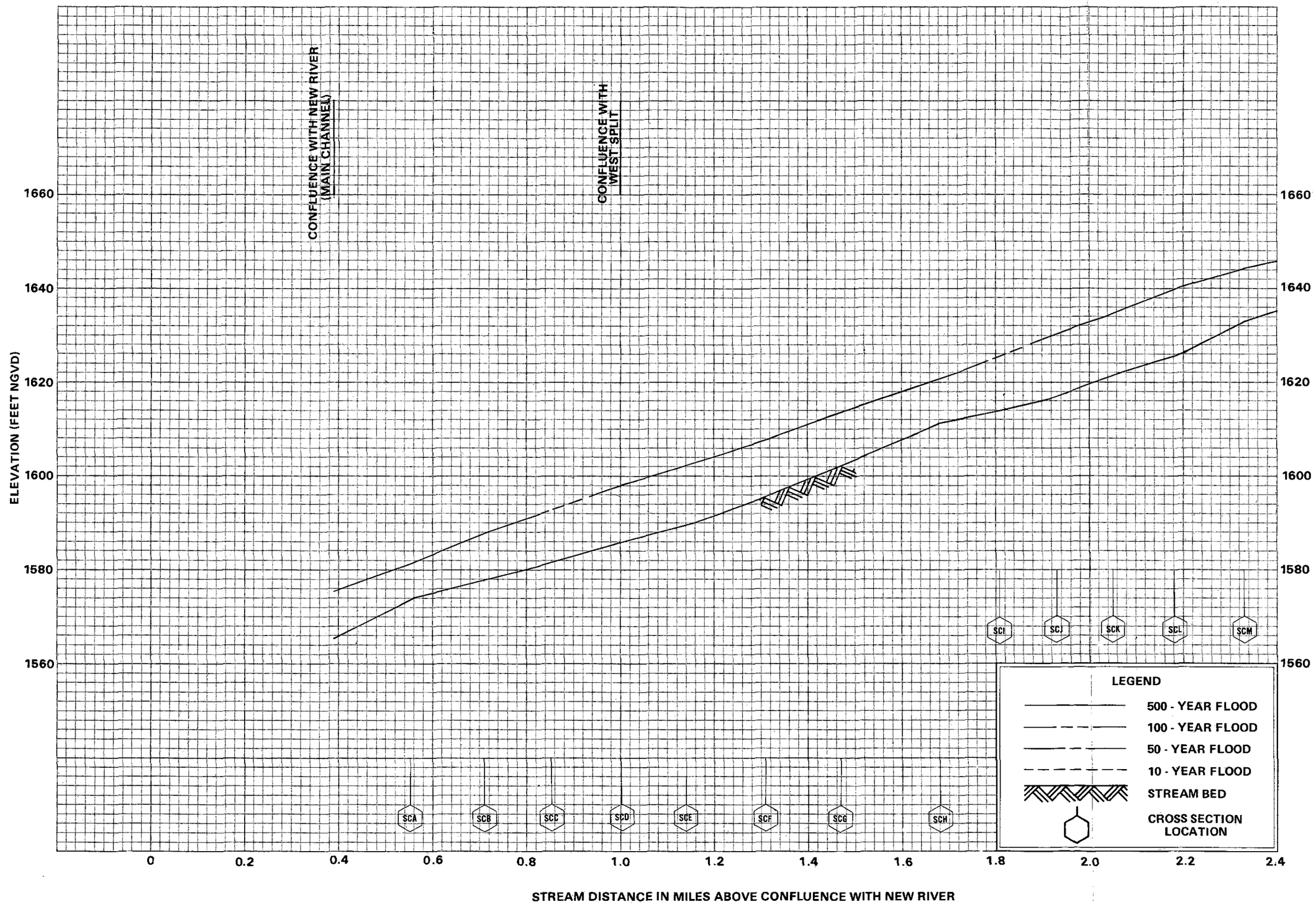

FLOOD PROFILES

SWEAT CANYON WASH

FEDERAL EMERGENCY MANAGEMENT AGENCY

MARICOPA COUNTY, AZ
AND INCORPORATED AREAS

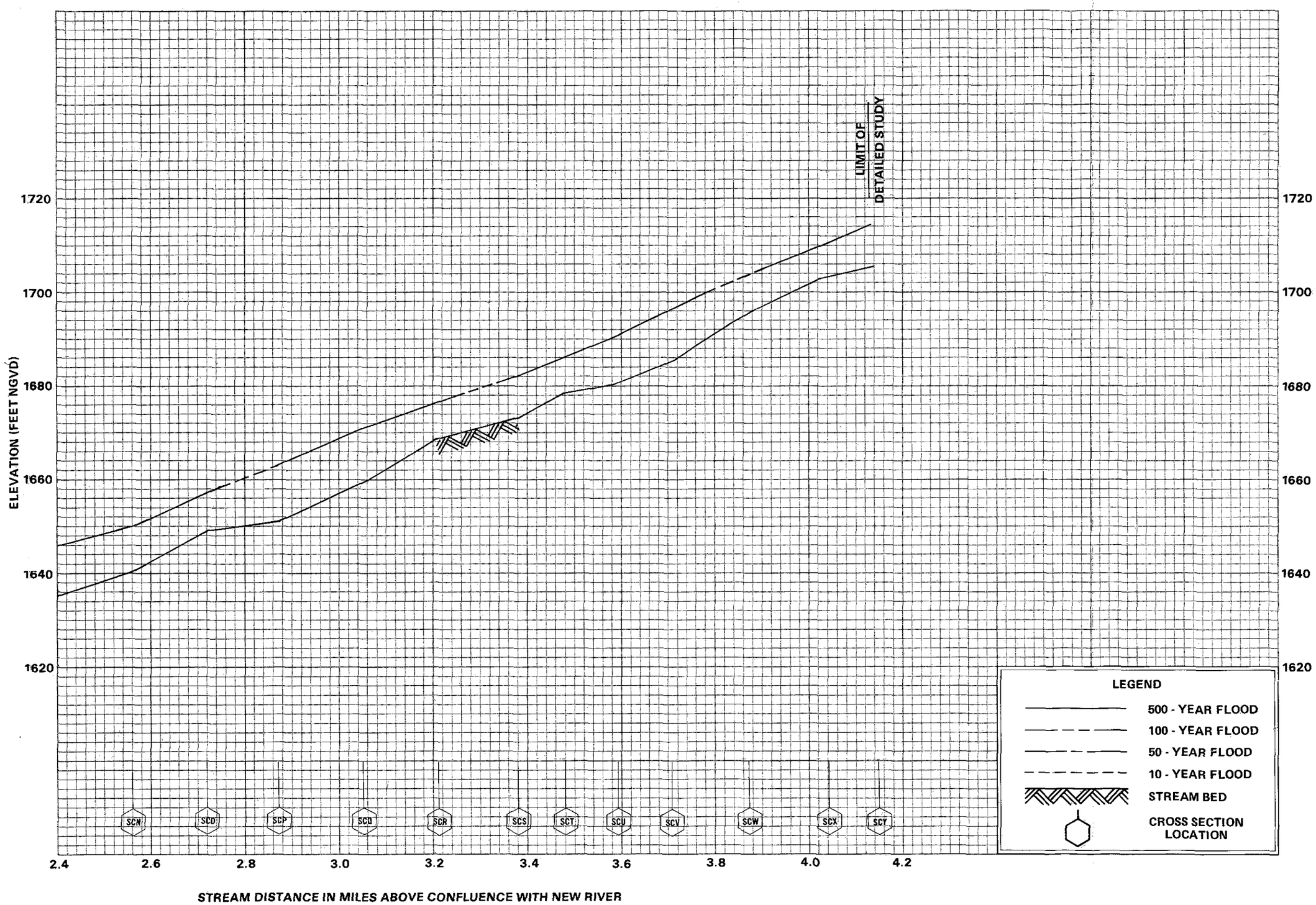

FLOOD PROFILES

SWEAT CANYON WASH

FEDERAL EMERGENCY MANAGEMENT AGENCY

MARICOPA COUNTY, AZ
AND INCORPORATED AREAS