White Tanks / Agua Fria Area Drainage Master Study

Book 1

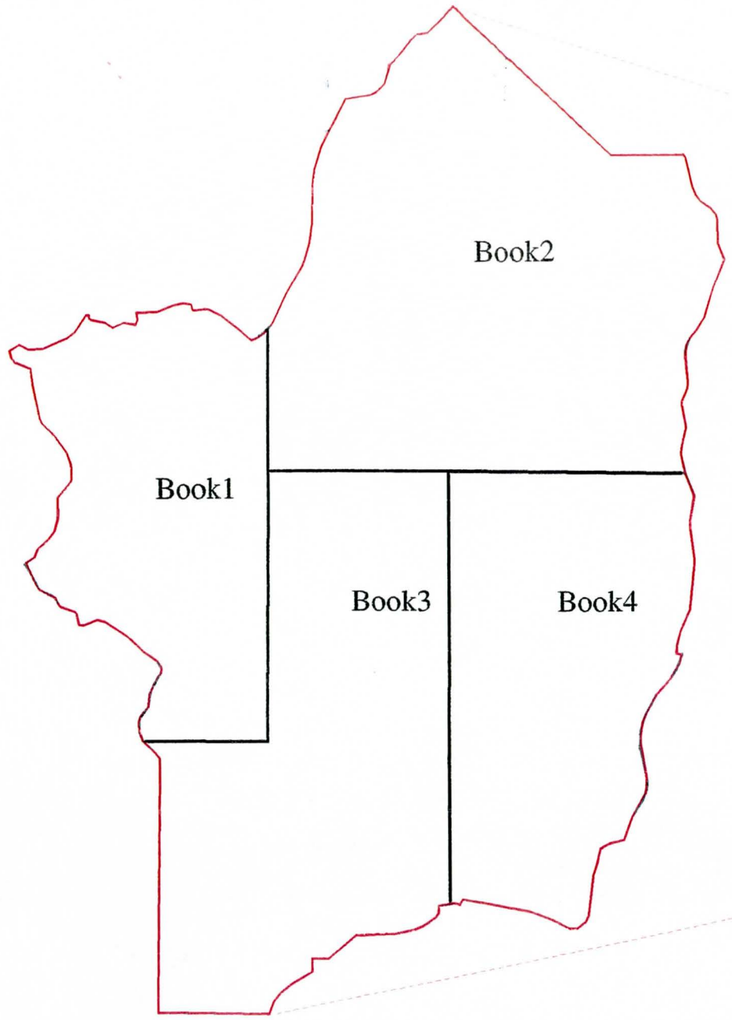

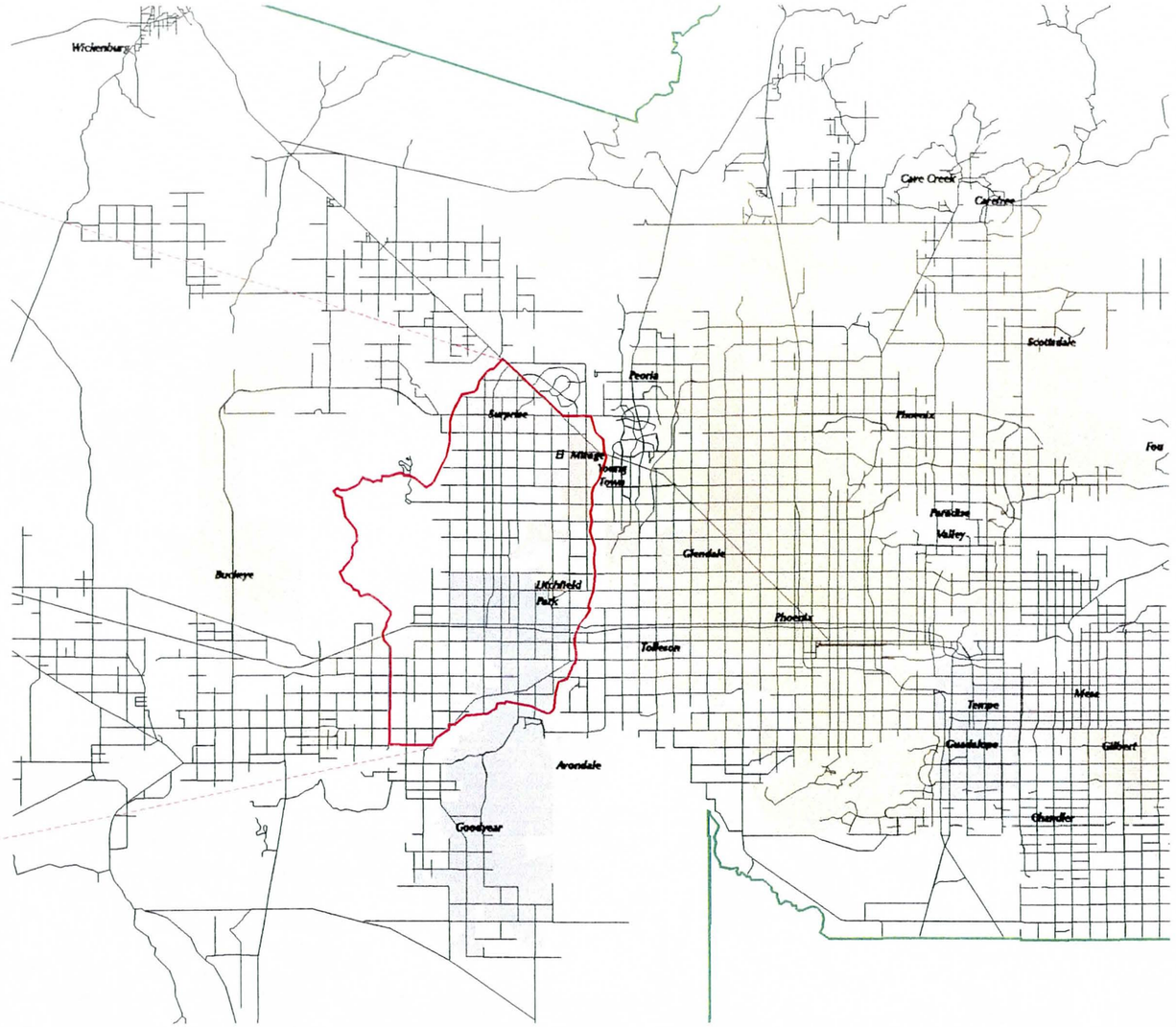

Flood Control District of Maricopa County
Geographic Information Systems

White Tanks / Agua Fria

Area Drainage Master Study

VICINITY MAP

FLOOD CONTROL DISTRICT of MARICOPA COUNTY

Flood Control District of Maricopa County

2801 West Durango, Phoenix, AZ 85009
Phone: (602)506-1501 Fax:(602)506-4601

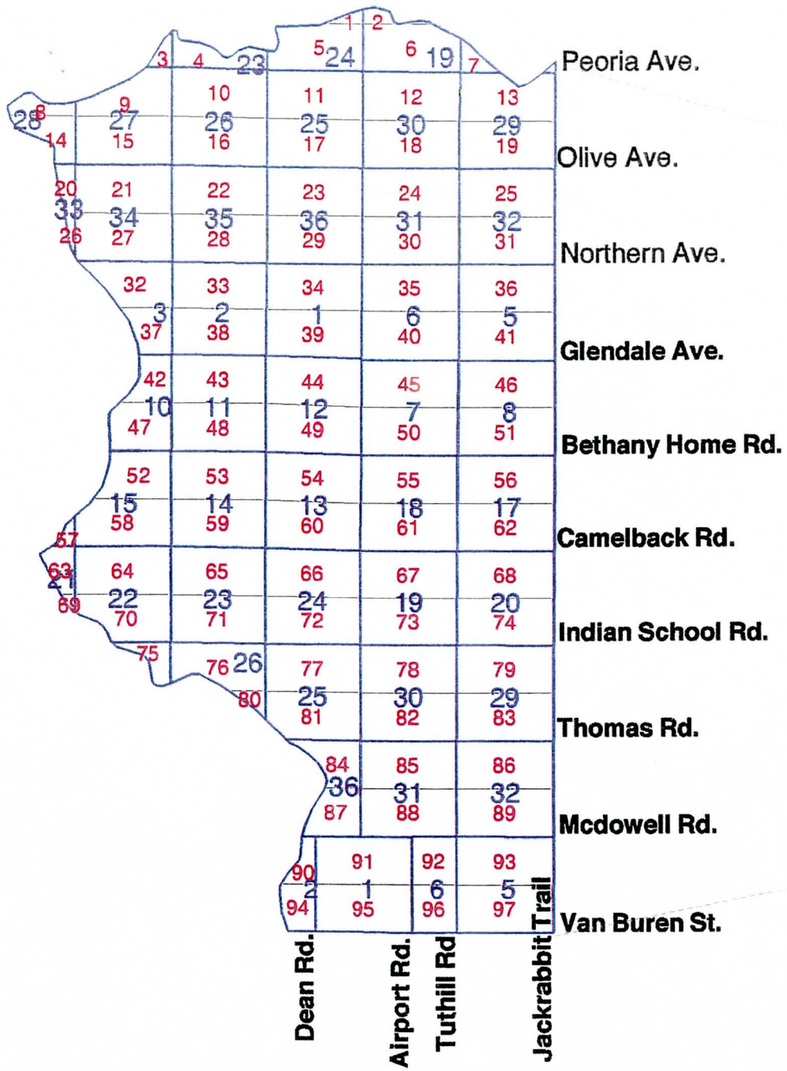

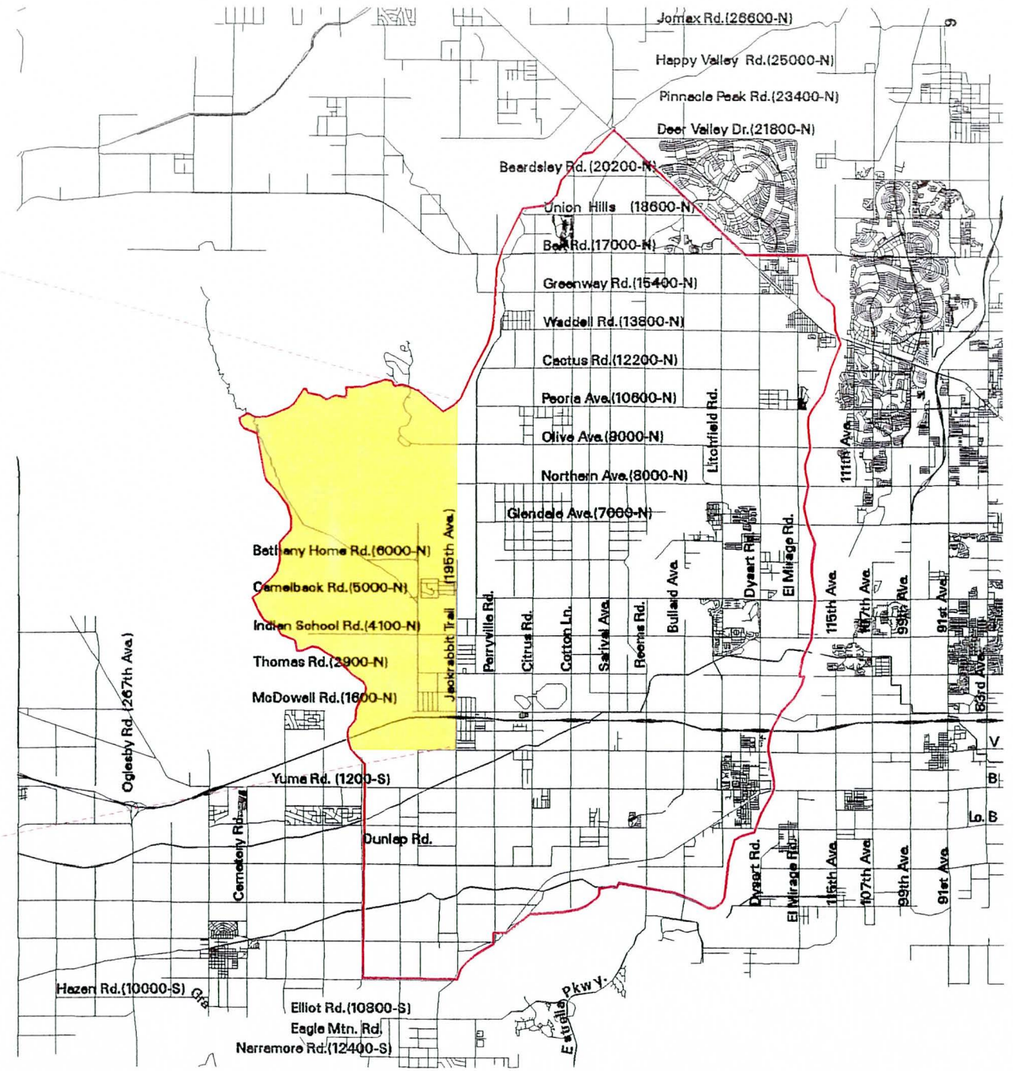

White Tanks / Agua Fria

Area Drainage Master Study

Book 1

KEY MAP

LEGEND

33 Section

58 Sheet Number

Flood Control District of Maricopa County

2801 West Durango, Phoenix, AZ 85009
Phone: (602)506-1501 Fax:(602)506-4601



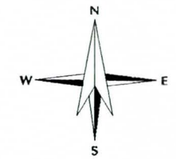

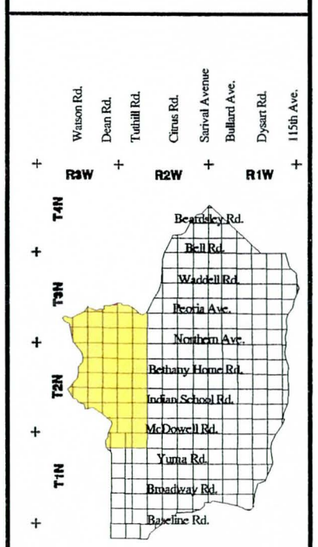

KEY MAP

GRAPHIC SCALE

White Tanks / Agua Fria

Area Drainage Master Study

Book 1

North 1/2 of Section 24, Range 3 West, Township 3 North

EXISTING DRAINAGE CONDITIONS

Flood Control District of Maricopa County
2801 West Durango
Phoenix, Arizona 85009
Telephone: 602/506-1501
Fax: 602/506-4601

Figure	Date	Contour Interval	Scale
1	November 1996	20 Feet	1" = 400'

WATERFALL CANYON RD

0ft 1000ft
0m 100m 200m 300m

GRAPHIC SCALE

LEGEND

- FLOODPLAINS
- BUILDING FOOTPRINTS
- EXISTING ROADS
- FLOW DIRECTION
- CONCENTRATION POINTS
- DRAINAGE PATH

White Tanks / Agua Fria

Area Drainage Master Study

Book 1

North 1/2 of Section 19, Range 2 West, Township 3 North

N
W E
S

R3W R2W R1W

T4N
T3N
T2N
T1N

Watson Rd.
Dean Rd.
Tuthill Rd.
Citrus Rd.
Sarival Avenue
Bullard Ave.
Dysart Rd.
115th Ave.
Beardsley Rd.
Bell Rd.
Waddell Rd.
Peoria Ave.
Northern Ave.
Bethany Home Rd.
Indian School Rd.
McDowell Rd.
Yuma Rd.
Broadway Rd.
Baseline Rd.

KEY MAP

EXISTING DRAINAGE CONDITIONS

Flood Control District of Maricopa County
2801 West Durango
Phoenix, Arizona 85009
Telephone: 602/506-1501
Fax: 602/506-4601

Figure	Date	Contour Interval	Scale
2	November 1996	20 Feet	1" = 400'



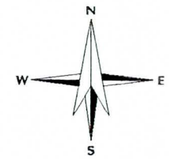

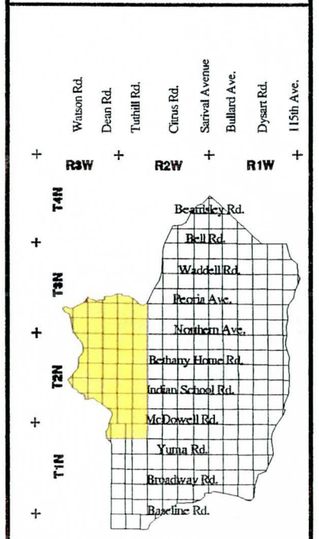

KEY MAP



GRAPHIC SCALE

LEGEND

- FLOODPLAINS
- BUILDING FOOTPRINTS
- EXISTING ROADS
- FLOW DIRECTION
- CONCENTRATION POINTS
- DRAINAGE PATH

White Tanks / Agua Fria

Area Drainage Master Study

Book 1

South 1/2 of Section 22, Range 3 West, Township 3 North

EXISTING DRAINAGE CONDITIONS

Flood Control District of Maricopa County
2801 West Durango
Phoenix, Arizona 85009
Telephone: 602/506-1501
Fax: 602/506-4601

Figure	Date	Contour Interval	Scale
3	November 1996	20 Feet	1" = 400'



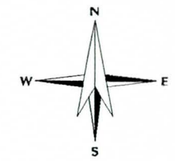

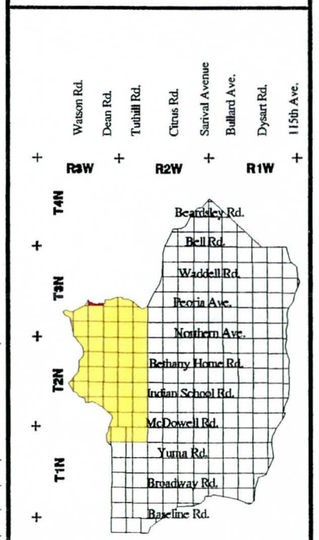

KEY MAP



GRAPHIC SCALE

LEGEND

- FLOODPLAINS
- BUILDING FOOTPRINTS
- EXISTING ROADS
- FLOW DIRECTION
- CONCENTRATION POINTS
- DRAINAGE PATH

White Tanks / Agua Fria

Area Drainage Master Study

Book 1

South 1/2 of Section 23, Range 3 West, Township 3 North

EXISTING DRAINAGE CONDITIONS

Flood Control District of Maricopa County

2801 West Durango
Phoenix, Arizona 85009
Telephone: 602/506-1501
Fax: 602/506-4601

Figure	Date	Contour Interval	Scale
4	November 1996	20 Feet	1" = 400'

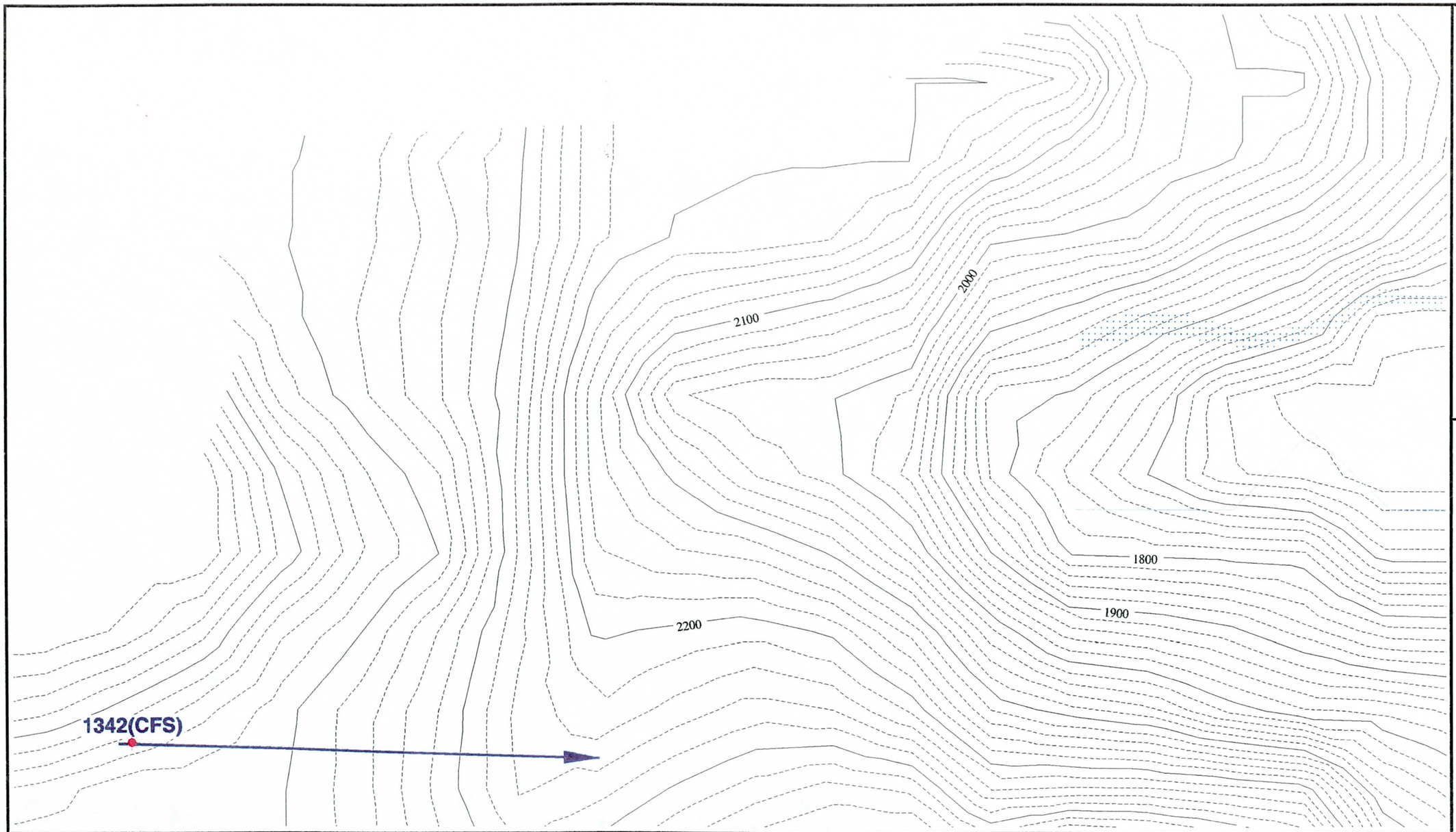

Flood Control District of Maricopa County
Geographic Information System

N
W
E
S

Watson Rd.
Dean Rd.
Tuthill Rd.
Citrus Rd.
Sarival Avenue
Bullard Ave.
Dysart Rd.
115th Ave.
R3W
R2W
R1W
T4N
T3N
T2N
T1N
Beardsley Rd.
Bell Rd.
Waddell Rd.
Peoria Ave.
Northern Ave.
Bethany Home Rd.
Indian School Rd.
McDowell Rd.
Yuma Rd.
Broadway Rd.
Baseline Rd.

KEY MAP

0ft 1000ft
0m 100m 200m 300m

GRAPHIC SCALE

LEGEND

- FLOODPLAINS
- BUILDING FOOTPRINTS
- EXISTING ROADS
- FLOW DIRECTION
- CONCENTRATION POINTS
- DRAINAGE PATH

White Tanks / Agua Fria

Area Drainage Master Study

Book 1

South 1/2 of Section 24, Range 3 West, Township 3 North

EXISTING DRAINAGE CONDITIONS

Flood Control District of Maricopa County
2801 West Durango
Phoenix, Arizona 85009
Telephone: 602/506-1501
Fax: 602/506-4601

Figure	Date	Contour Interval	Scale
5	November 1996	20 Feet	1" = 400'

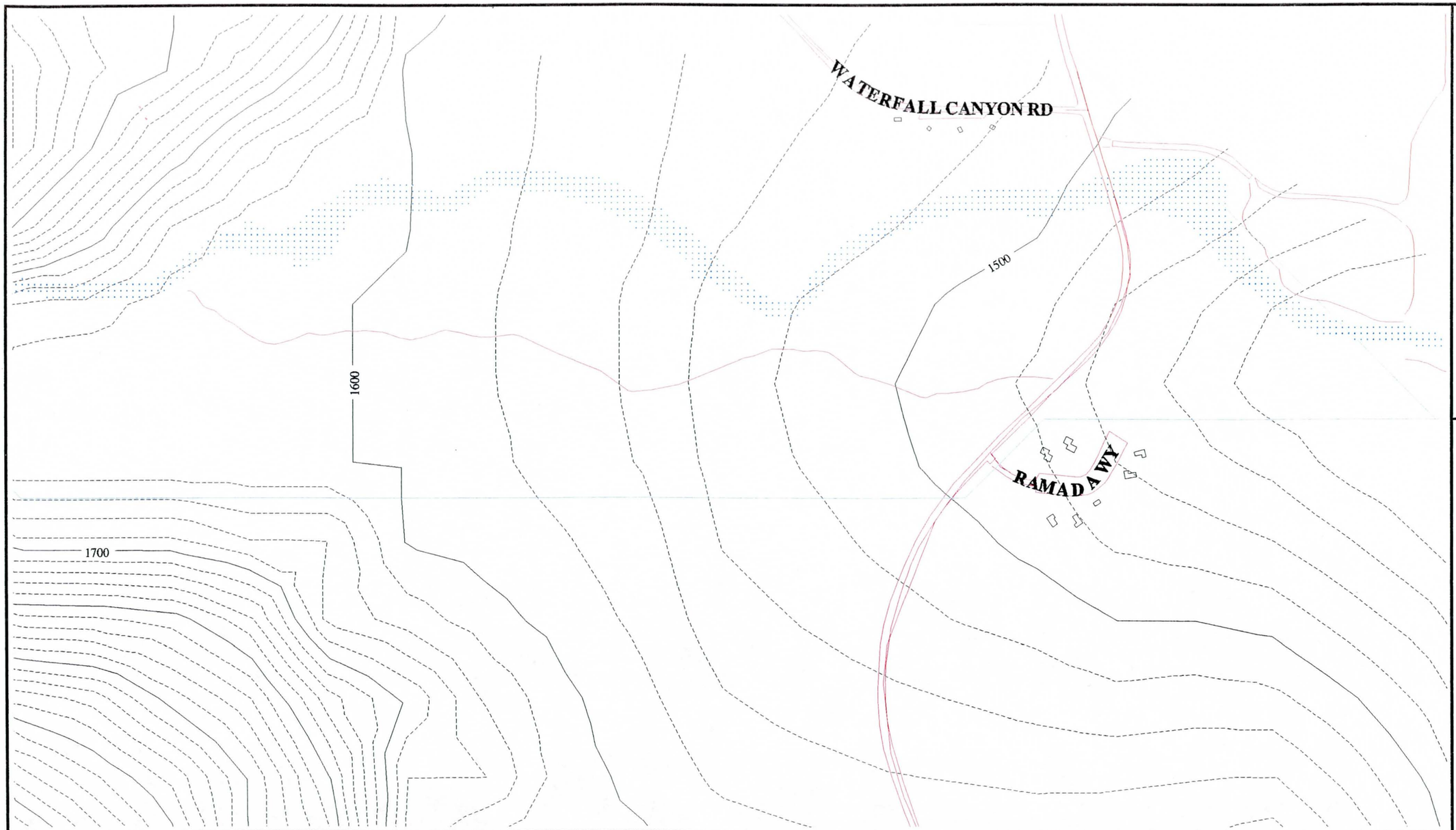

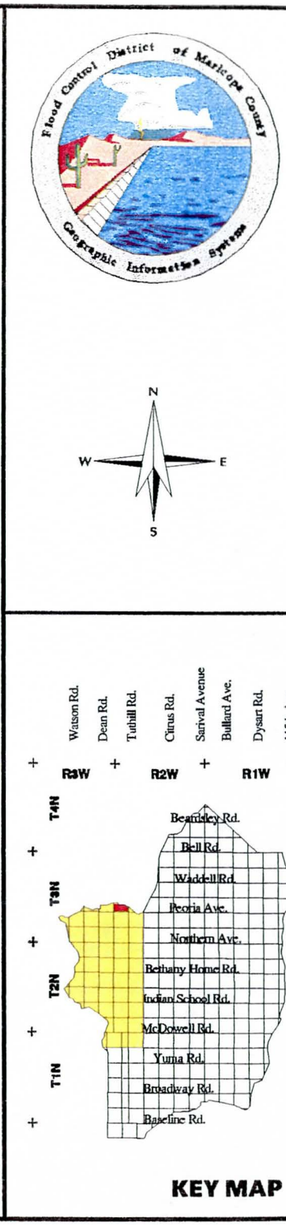

0ft 1000ft
0m 100m 200m 300m

GRAPHIC SCALE

LEGEND

- FLOODPLAINS
- BUILDING FOOTPRINTS
- EXISTING ROADS
- FLOW DIRECTION
- CONCENTRATION POINTS
- DRAINAGE PATH

White Tanks / Agua Fria

Area Drainage Master Study

Book 1

South 1/2 of Section 19, Range 2 West, Township 3 North

EXISTING DRAINAGE CONDITIONS

Flood Control District of Maricopa County
2801 West Durango
Phoenix, Arizona 85009
Telephone: 602/506-1501
Fax: 602/506-4601

Figure	Date	Contour Interval	Scale
6	November 1996	20 Feet	1" = 400'



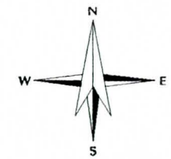

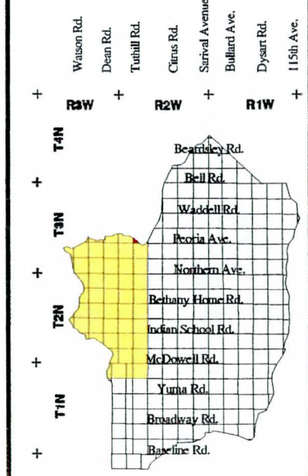

KEY MAP



GRAPHIC SCALE

LEGEND

- FLOODPLAINS
- BUILDING FOOTPRINTS
- EXISTING ROADS
- FLOW DIRECTION
- CONCENTRATION POINTS
- DRAINAGE PATH

White Tanks / Agua Fria

Area Drainage Master Study

Book 1

South 1/2 of Section 20, Range 2 West, Township 3 North

EXISTING DRAINAGE CONDITIONS

Flood Control District of Maricopa County
2801 West Durango
Phoenix, Arizona 85009
Telephone: 602/506-1501
Fax: 602/506-4601

Figure	Date	Contour Interval	Scale
7	November 1996	20 Feet	1" = 400'

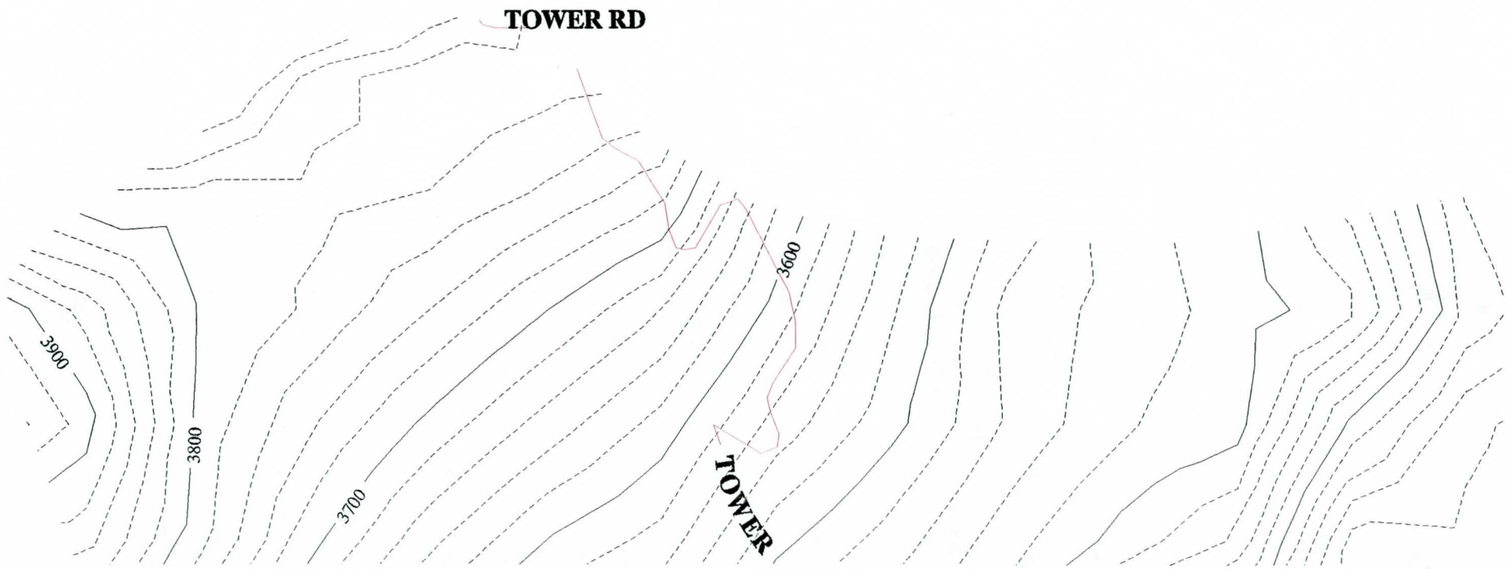

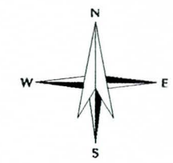

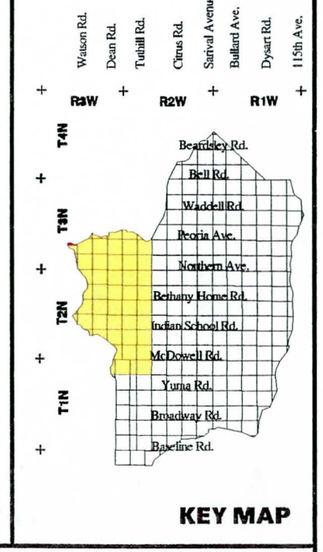



LEGEND

- FLOODPLAINS
- BUILDING FOOTPRINTS
- EXISTING ROADS
- FLOW DIRECTION
- CONCENTRATION POINTS
- DRAINAGE PATH

White Tanks / Agua Fria

Area Drainage Master Study

Book 1

North 1/2 of Section 28, Range 3 West, Township 3 North

EXISTING DRAINAGE CONDITIONS

Flood Control District of Maricopa County

2801 West Durango
Phoenix, Arizona 85009
Telephone: 602/506-1501
Fax: 602/506-4601

Figure	Date	Contour Interval	Scale
8	November 1996	20 Feet	1" = 400'

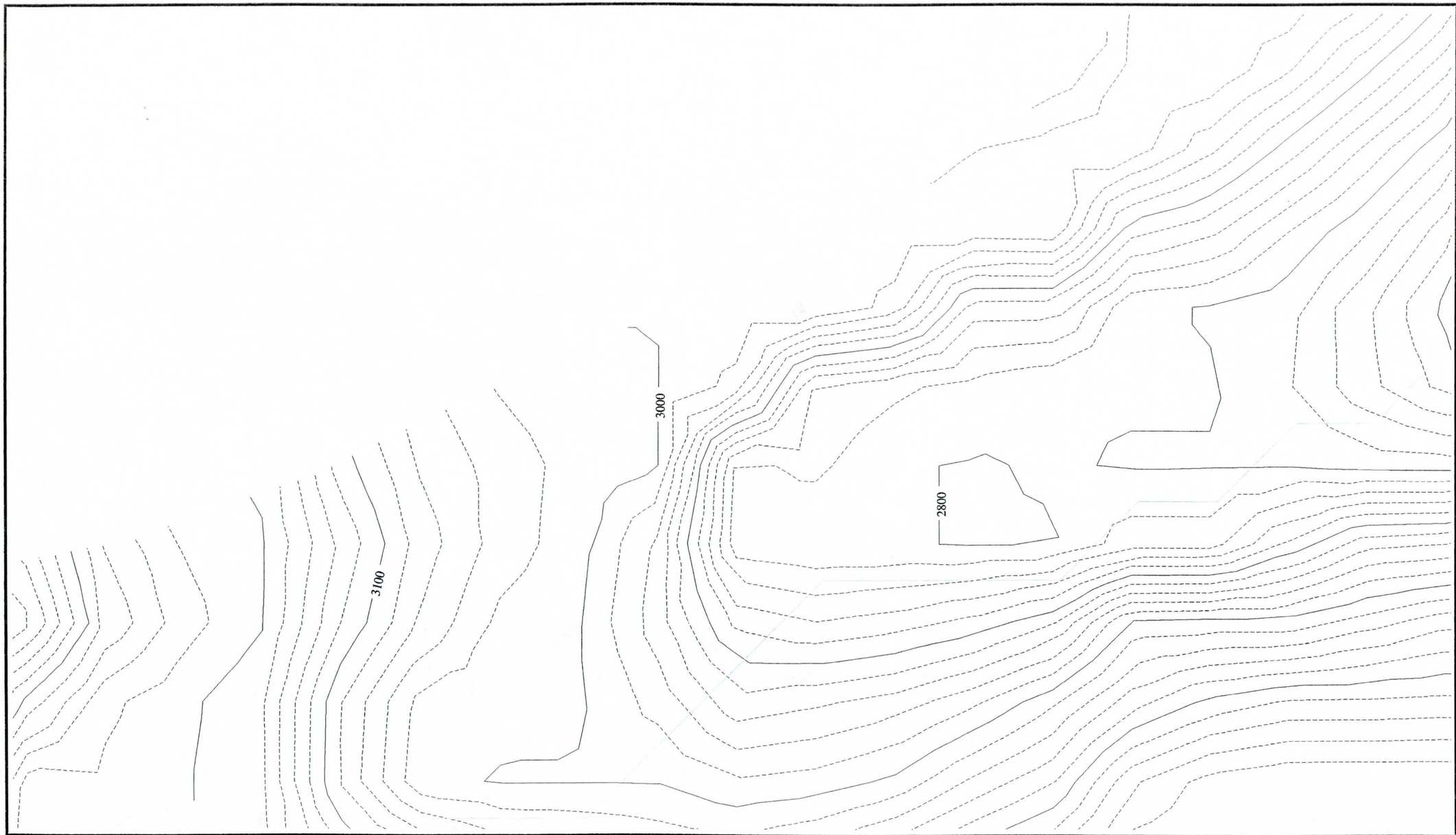

Flood Control District of Maricopa County
Geographic Information System

N
W
E
S

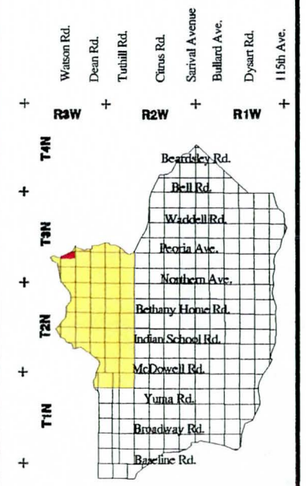

KEY MAP

0ft 1000ft
0m 100m 200m 300m

GRAPHIC SCALE

LEGEND

- FLOODPLAINS
- BUILDING FOOTPRINTS
- EXISTING ROADS
- FLOW DIRECTION
- CONCENTRATION POINTS
- DRAINAGE PATH

White Tanks / Agua Fria

Area Drainage Master Study

Book 1

North 1/2 of Section 27, Range 3 West, Township 3 North

EXISTING DRAINAGE CONDITIONS

Flood Control District of Maricopa County
2801 West Durango
Phoenix, Arizona 85009
Telephone: 602/506-1501
Fax: 602/506-4601

Figure	Date	Contour Interval	Scale
9	November 1996	20 Feet	1" = 400'

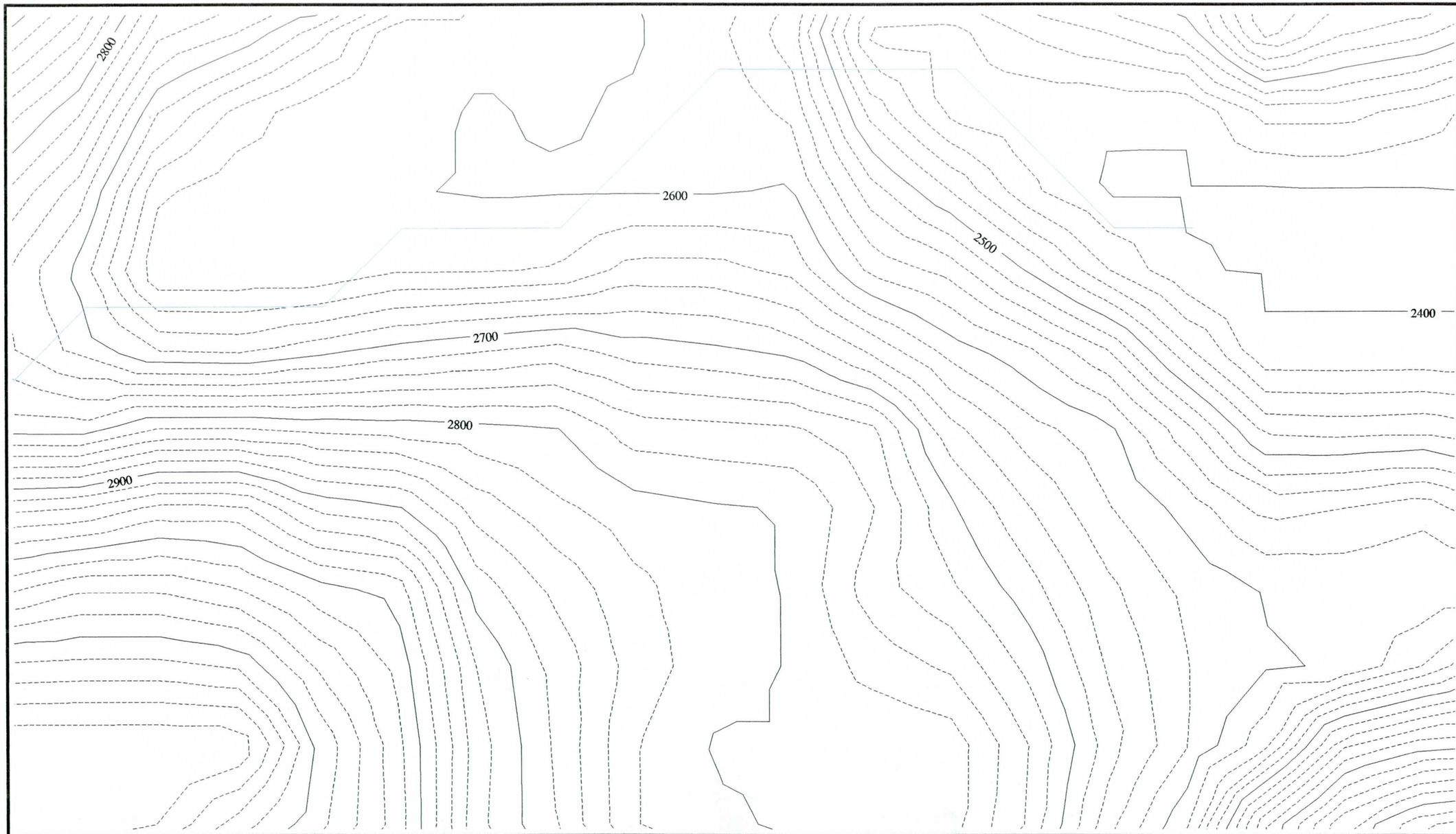

Flood Control District of Maricopa County
Geographic Information System

N
W
E
S

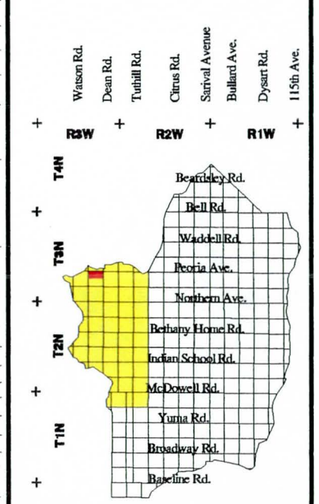

KEY MAP

0ft 1000ft
0m 100m 200m 300m

GRAPHIC SCALE

LEGEND

- FLOODPLAINS
- BUILDING FOOTPRINTS
- EXISTING ROADS
- FLOW DIRECTION
- CONCENTRATION POINTS
- DRAINAGE PATH

White Tanks / Agua Fria

Area Drainage Master Study

Book 1

North 1/2 of Section 26, Range 3 West, Township 3 North

EXISTING DRAINAGE CONDITIONS

Flood Control District of Maricopa County

2801 West Durango
Phoenix, Arizona 85009
Telephone: 602/506-1501
Fax: 602/506-4601

Figure	Date	Contour Interval	Scale
10	November 1996	20 Feet	1" = 400'



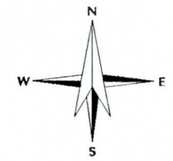

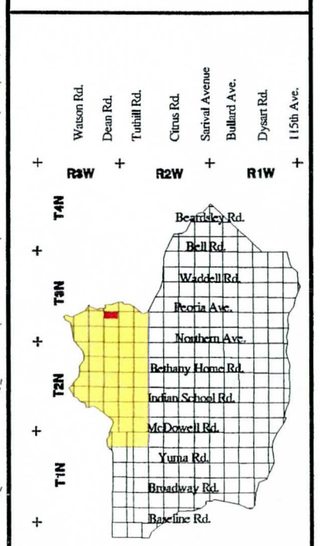

KEY MAP



GRAPHIC SCALE

LEGEND

- FLOODPLAINS
- BUILDING FOOTPRINTS
- EXISTING ROADS
- FLOW DIRECTION
- CONCENTRATION POINTS
- DRAINAGE PATH

White Tanks / Agua Fria

Area Drainage Master Study

Book 1

North 1/2 of Section 25, Range 3 West, Township 3 North

EXISTING DRAINAGE CONDITIONS

Flood Control District of Maricopa County
2801 West Durango
Phoenix, Arizona 85009
Telephone: 602/506-1501
Fax: 602/506-4601

Figure	Date	Contour Interval	Scale
11	November 1996	20 Feet	1" = 400'

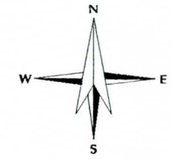

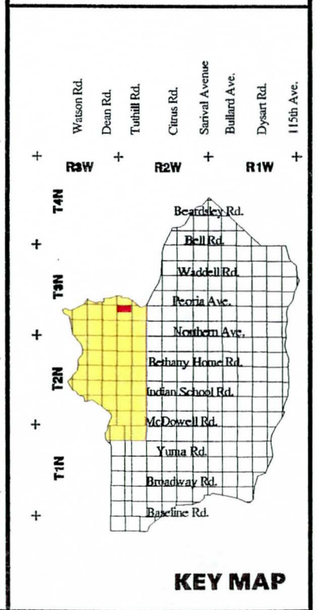

KEY MAP



GRAPHIC SCALE

LEGEND

- FLOODPLAINS
- BUILDING FOOTPRINTS
- EXISTING ROADS
- FLOW DIRECTION
- CONCENTRATION POINTS
- DRAINAGE PATH

White Tanks / Agua Fria

Area Drainage Master Study

Book 1

North 1/2 of Section 30, Range 2 West, Township 3 North

EXISTING DRAINAGE CONDITIONS

Flood Control District of Maricopa County

2801 West Durango
Phoenix, Arizona 85009
Telephone: 602/506-1501
Fax: 602/506-4601

Figure	Date	Contour Interval	Scale
12	November 1996	20 Feet	1" = 400'

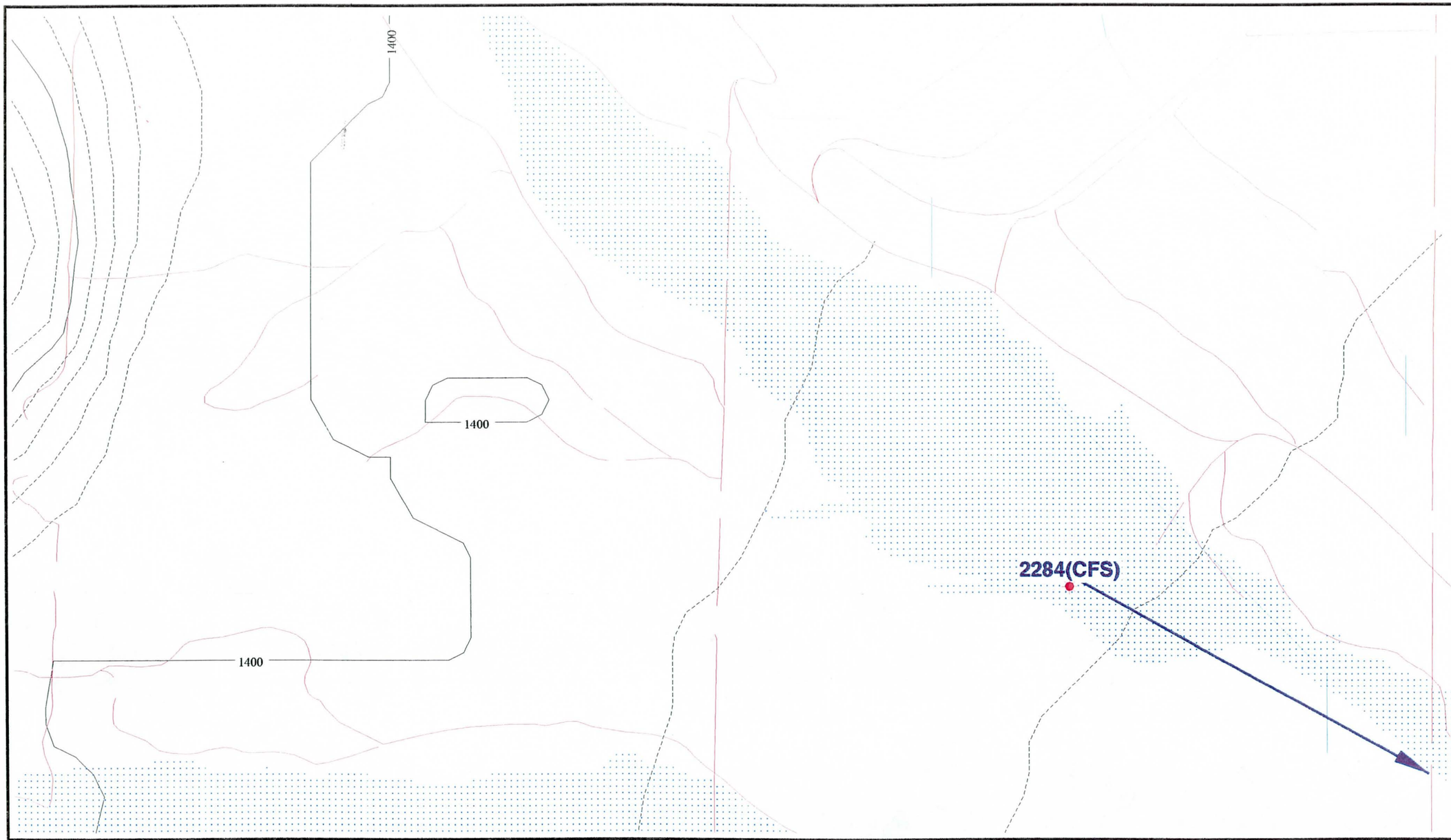

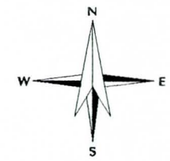

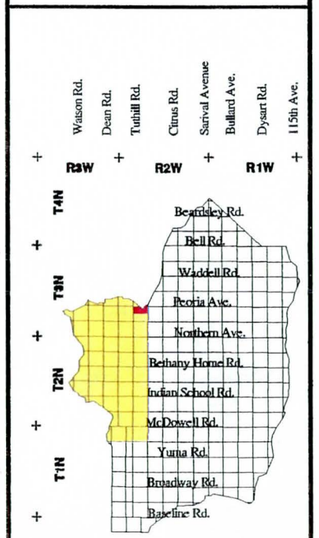



GRAPHIC SCALE

LEGEND

- FLOODPLAINS
- BUILDING FOOTPRINTS
- EXISTING ROADS
- FLOW DIRECTION
- CONCENTRATION POINTS
- DRAINAGE PATH

White Tanks / Agua Fria

Area Drainage Master Study

Book 1

North 1/2 of Section 29, Range 2 West, Township 3 North

EXISTING DRAINAGE CONDITIONS

Flood Control District of Maricopa County
2801 West Durango
Phoenix, Arizona 85009
Telephone: 602/506-1501
Fax: 602/506-4601

Figure	Date	Contour Interval	Scale
13	November 1996	20 Feet	1" = 400'

Flood Control District of Maricopa County
Geographic Information System

N
W
E
S

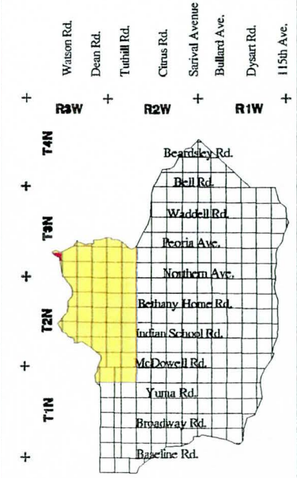

KEY MAP

0ft 1000ft
0m 100m 200m 300m

GRAPHIC SCALE

LEGEND

- FLOODPLAINS
- BUILDING FOOTPRINTS
- EXISTING ROADS
- FLOW DIRECTION
- CONCENTRATION POINTS
- DRAINAGE PATH

White Tanks / Agua Fria

Area Drainage Master Study

Book 1

South 1/2 of Section 28, Range 3 West, Township 3 North

EXISTING DRAINAGE CONDITIONS

Flood Control District of Maricopa County
2801 West Durango
Phoenix, Arizona 85009
Telephone: 602/506-1501
Fax: 602/506-4601

Figure	Date	Contour Interval	Scale
14	November 1996	20 Feet	1" = 400'





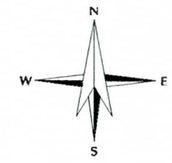

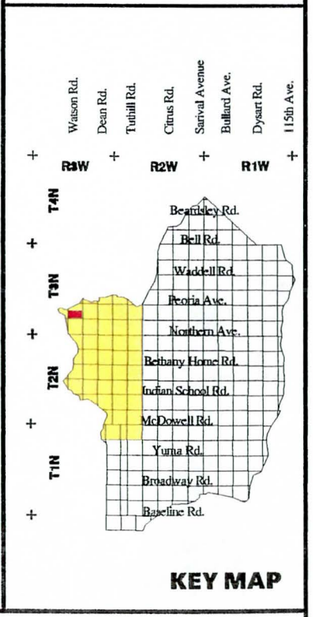



GRAPHIC SCALE

LEGEND

- FLOODPLAINS
- BUILDING FOOTPRINTS
- EXISTING ROADS
- FLOW DIRECTION
- CONCENTRATION POINTS
- DRAINAGE PATH

White Tanks / Agua Fria

Area Drainage Master Study

Book 1

South 1/2 of Section 27, Range 3 West, Township 3 North

EXISTING DRAINAGE CONDITIONS

Flood Control District of Maricopa County

2801 West Durango
Phoenix, Arizona 85009
Telephone: 602/506-1501
Fax: 602/506-4601

Figure	Date	Contour Interval	Scale
15	November 1996	20 Feet	1" = 400'



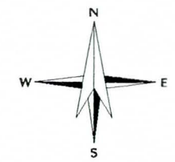

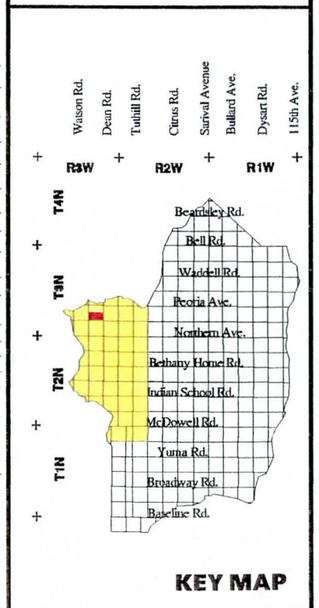



LEGEND

- FLOODPLAINS
- BUILDING FOOTPRINTS
- EXISTING ROADS
- FLOW DIRECTION
- CONCENTRATION POINTS
- DRAINAGE PATH

White Tanks / Agua Fria

Area Drainage Master Study

Book 1

South 1/2 of Section 26, Range 3 West, Township 3 North

EXISTING DRAINAGE CONDITIONS

Flood Control District of Maricopa County
2801 West Durango
Phoenix, Arizona 85009
Telephone: 602/506-1501
Fax: 602/506-4601

Figure	Date	Contour Interval	Scale
16	November 1996	20 Feet	1" = 400'

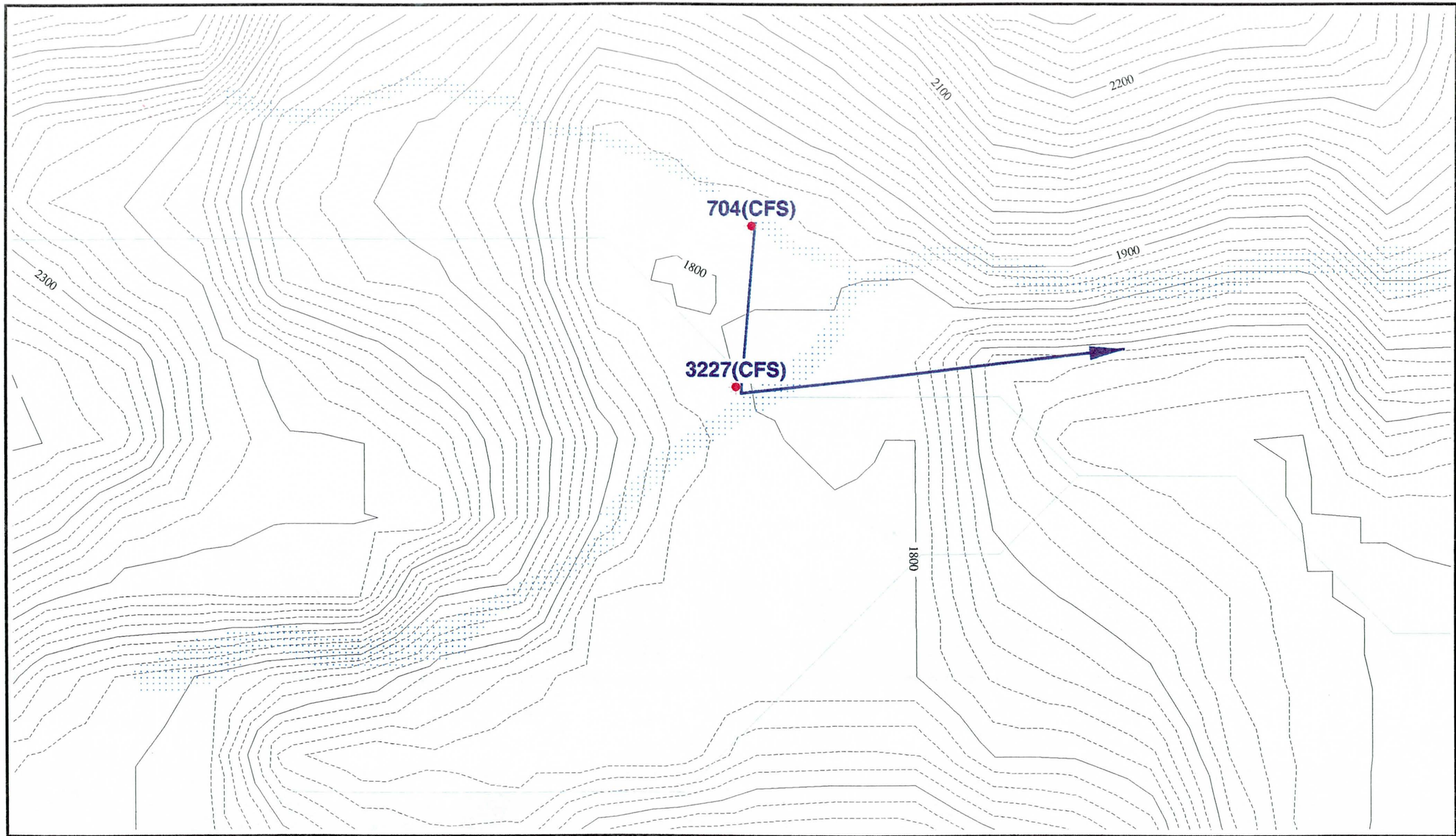

Flood Control District of Maricopa County
Geographic Information System

N
W
E
S

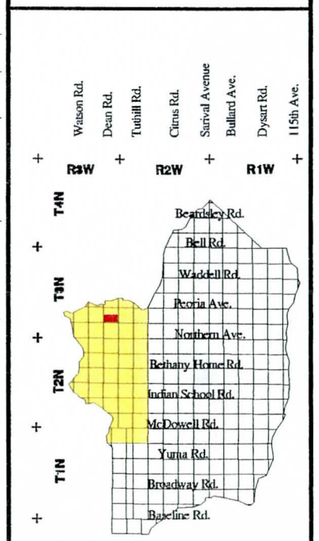

KEY MAP

0ft 1000ft
0m 100m 200m 300m

GRAPHIC SCALE

LEGEND

- FLOODPLAINS
- BUILDING FOOTPRINTS
- EXISTING ROADS
- FLOW DIRECTION
- CONCENTRATION POINTS
- DRAINAGE PATH

White Tanks / Agua Fria

Area Drainage Master Study

Book 1

South 1/2 of Section 25, Range 3 West, Township 3 North

EXISTING DRAINAGE CONDITIONS

Flood Control District of Maricopa County

2801 West Durango
Phoenix, Arizona 85009
Telephone: 602/506-1501
Fax: 602/506-4601

Figure	Date	Contour Interval	Scale
17	November 1996	20 Feet	1" = 400'

Flood Control District of Maricopa County
Geographic Information System

N
W
E
S

Watson Rd.
Dean Rd.
Tuthill Rd.
Citrus Rd.
Sarival Avenue
Bullard Ave.
Dysart Rd.
115th Ave.
R3W
R2W
R1W
T4N
T3N
T2N
T1N
Beardsley Rd.
Bell Rd.
Waddell Rd.
Peoria Ave.
Northern Ave.
Bethany Home Rd.
Indian School Rd.
McDowell Rd.
Yuma Rd.
Broadway Rd.
Baseline Rd.

KEY MAP

0ft 1000ft
0m 100m 200m 300m

GRAPHIC SCALE

LEGEND
FLOODPLAINS
BUILDING FOOTPRINTS
EXISTING ROADS
FLOW DIRECTION
CONCENTRATION POINTS
DRAINAGE PATH

White Tanks / Agua Fria
Area Drainage Master Study
Book 1

South 1/2 of Section 30, Range 2 West, Township 3 North

EXISTING DRAINAGE CONDITIONS

Flood Control District of Maricopa County
2801 West Durango
Phoenix, Arizona 85009
Telephone: 602/506-1501
Fax: 602/506-4601

Figure	Date	Contour Interval	Scale
18	November 1996	20 Feet	1" = 400'

OLIVE AVE

N
W
E
S

Watson Rd.
Dean Rd.
Tuthill Rd.
Citrus Rd.
Sarival Avenue
Bullard Ave.
Dysart Rd.
115th Ave.

R3W
R2W
R1W

T4N
T3N
T2N
T1N

Beardsley Rd.
Bell Rd.
Waddell Rd.
Peoria Ave.
Northern Ave.
Bethany Home Rd.
Indian School Rd.
McDowell Rd.
Yuma Rd.
Broadway Rd.
Baseline Rd.

KEY MAP

0ft 1000ft
0m 100m 200m 300m

GRAPHIC SCALE

LEGEND

- FLOODPLAINS
- BUILDING FOOTPRINTS
- EXISTING ROADS
- FLOW DIRECTION
- CONCENTRATION POINTS
- DRAINAGE PATH

White Tanks / Agua Fria

Area Drainage Master Study

Book 1

South 1/2 of Section 29, Range 2 West, Township 3 North

EXISTING DRAINAGE CONDITIONS

Flood Control District of Maricopa County
2801 West Durango
Phoenix, Arizona 85009
Telephone: 602/506-1501
Fax: 602/506-4601

Figure	Date	Contour Interval	Scale
19	November 1996	20 Feet	1" = 400'

Flood Control District of Maricopa County
Geographic Information System

N
W
E
S

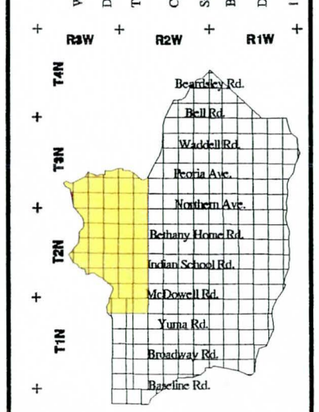

KEY MAP

0ft 1000ft
0m 100m 200m 300m

GRAPHIC SCALE

LEGEND

- FLOODPLAINS
- BUILDING FOOTPRINTS
- EXISTING ROADS
- FLOW DIRECTION
- CONCENTRATION POINTS
- DRAINAGE PATH

White Tanks / Agua Fria

Area Drainage Master Study

Book 1

North 1/2 of Section 33, Range 3 West, Township 3 North

EXISTING DRAINAGE CONDITIONS

Flood Control District of Maricopa County
2801 West Durango
Phoenix, Arizona 85009
Telephone: 602/506-1501
Fax: 602/506-4601

Figure	Date	Contour Interval	Scale
20	November 1996	20 Feet	1" = 400'



Flood Control District of Maricopa County
Geographic Information System

N
W
E
S

R3W R2W R1W

T4N
T3N
T2N
T1N

Watson Rd.
Dean Rd.
Tuthill Rd.
Citrus Rd.
Sanival Avenue
Bullard Ave.
Dysart Rd.
115th Ave.
Beardsley Rd.
Bell Rd.
Waddell Rd.
Peoria Ave.
Northern Ave.
Bethany Home Rd.
Indian School Rd.
McDowell Rd.
Yuma Rd.
Broadway Rd.
Baseline Rd.

KEY MAP

0ft 1000ft
0m 100m 200m 300m

GRAPHIC SCALE

LEGEND

- FLOODPLAINS
- BUILDING FOOTPRINTS
- EXISTING ROADS
- FLOW DIRECTION
- CONCENTRATION POINTS
- DRAINAGE PATH

White Tanks / Agua Fria

Area Drainage Master Study

Book 1

North 1/2 of Section 34, Range 3 West, Township 3 North

EXISTING DRAINAGE CONDITIONS

Flood Control District of Maricopa County
2801 West Durango
Phoenix, Arizona 85009
Telephone: 602/506-1501
Fax: 602/506-4601

Figure	Date	Contour Interval	Scale
21	November 1996	20 Feet	1" = 400'

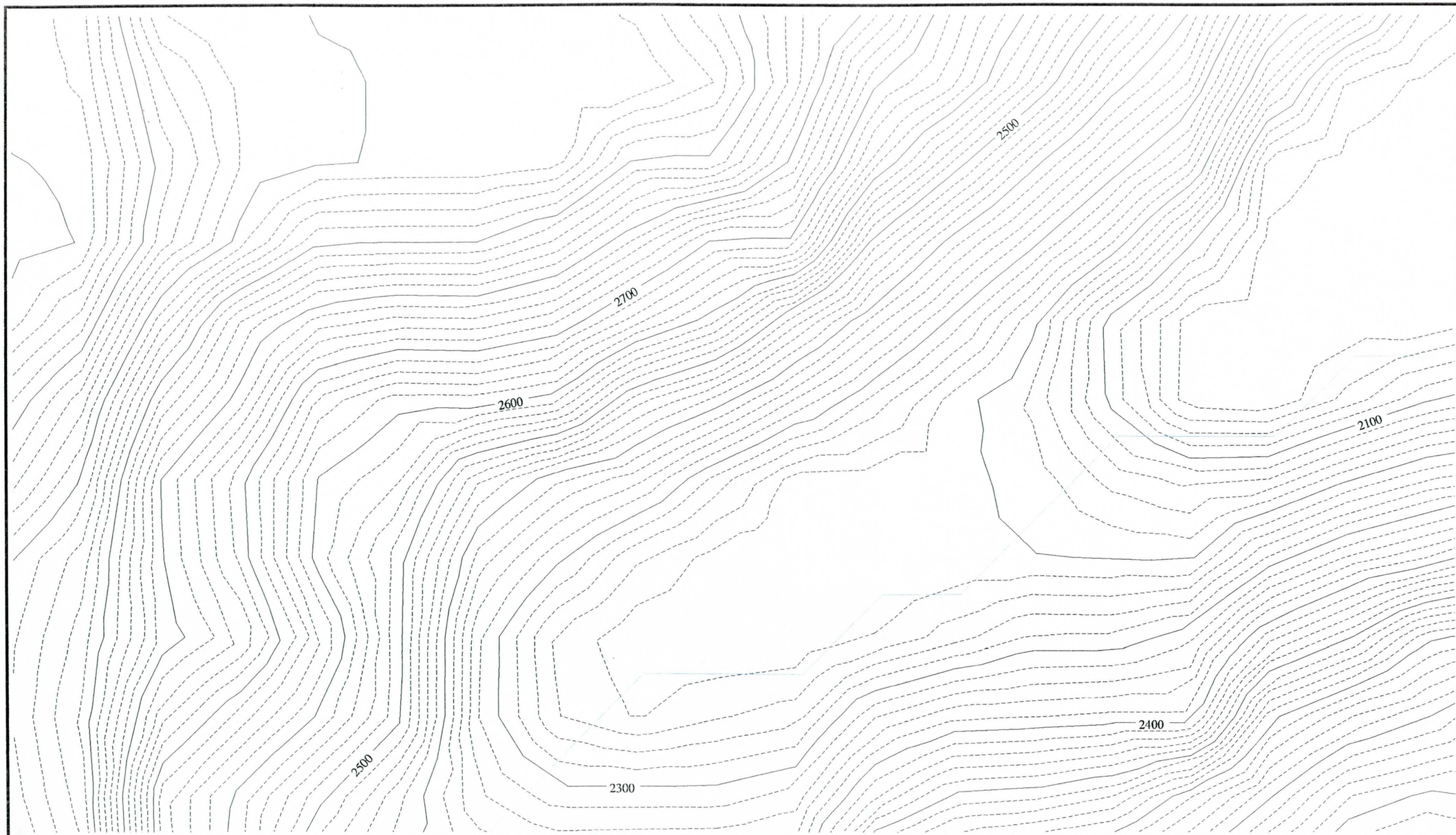

Flood Control District of Maricopa County
Geographic Information System

N
W
E
S

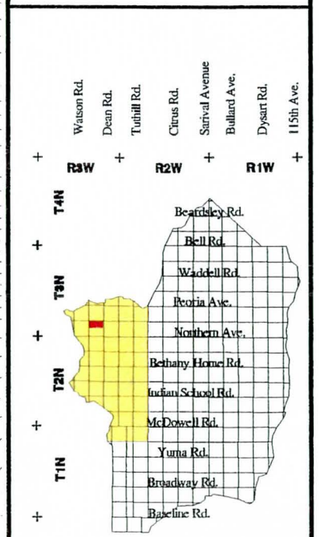

KEY MAP

0ft 1000ft
0m 100m 200m 300m

GRAPHIC SCALE

LEGEND

- FLOODPLAINS
- BUILDING FOOTPRINTS
- EXISTING ROADS
- FLOW DIRECTION
- CONCENTRATION POINTS
- DRAINAGE PATH

White Tanks / Agua Fria

Area Drainage Master Study

Book 1

North 1/2 of Section 35, Range 3 West, Township 3 North

EXISTING DRAINAGE CONDITIONS

Flood Control District of Maricopa County
2801 West Durango
Phoenix, Arizona 85009
Telephone: 602/506-1501
Fax: 602/506-4601

Figure	Date	Contour Interval	Scale
22	November 1996	20 Feet	1" = 400'

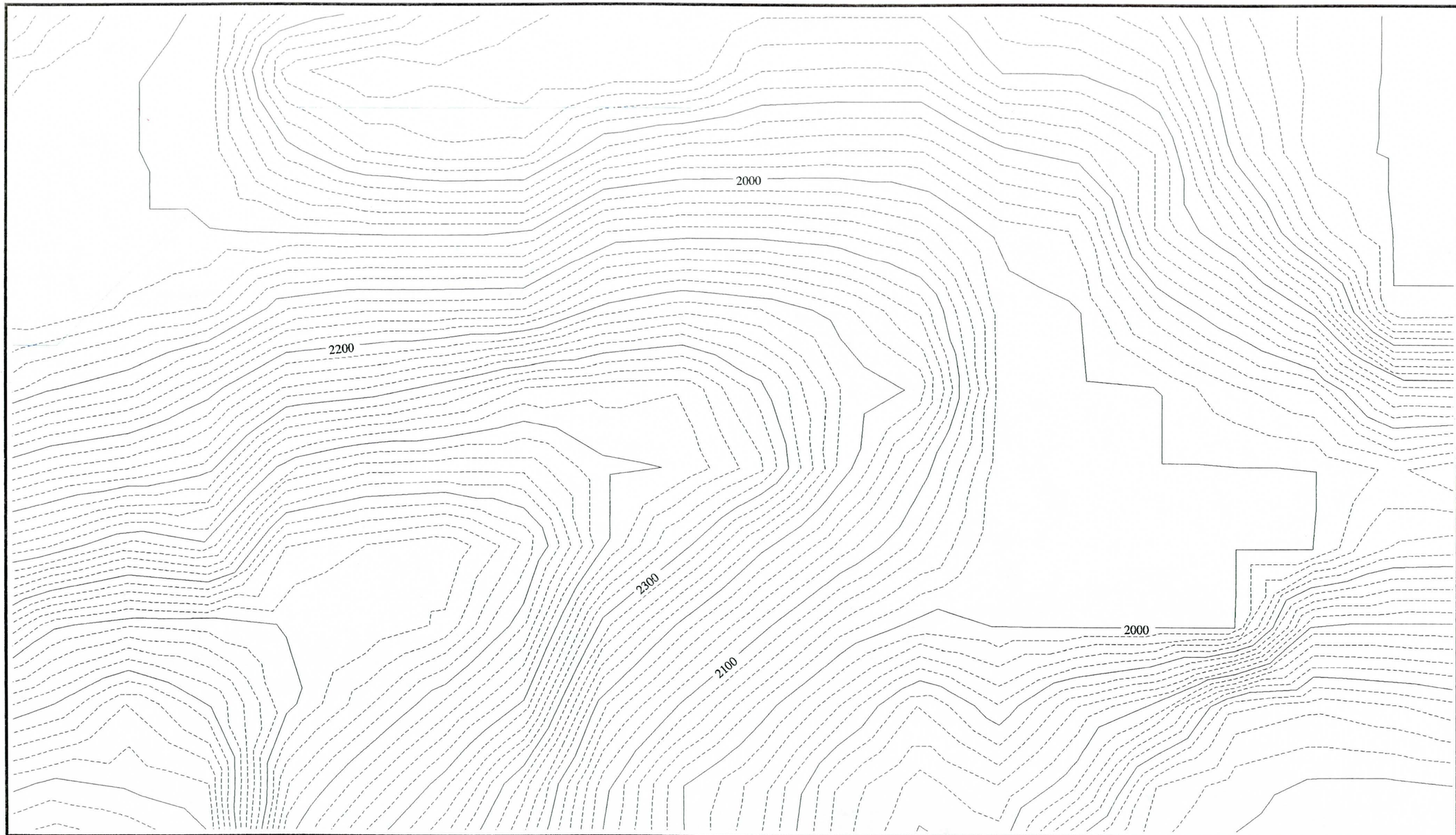

Flood Control District of Maricopa County
Geographic Information System

N
W
E
S

Watson Rd.
Dean Rd.
Tuthill Rd.
Citrus Rd.
Sarival Avenue
Bullard Ave.
Dysart Rd.
115th Ave.

R3W R2W R1W

T4N T3N T2N T1N

Beardsley Rd.
Bell Rd.
Waddell Rd.
Peoria Ave.
Northern Ave.
Bethany Home Rd.
Indian School Rd.
McDowell Rd.
Yuma Rd.
Broadway Rd.
Baseline Rd.

KEY MAP

0ft 1000ft
0m 100m 200m 300m

GRAPHIC SCALE

LEGEND

- FLOODPLAINS
- BUILDING FOOTPRINTS
- EXISTING ROADS
- FLOW DIRECTION
- CONCENTRATION POINTS
- DRAINAGE PATH

White Tanks / Agua Fria

Area Drainage Master Study

Book 1

North 1/2 of Section 36, Range 3 West, Township 3 North

EXISTING DRAINAGE CONDITIONS

Flood Control District of Maricopa County
2801 West Durango
Phoenix, Arizona 85009
Telephone: 602/506-1501
Fax: 602/506-4601

Figure	Date	Contour Interval	Scale
23	November 1996	20 Feet	1" = 400'

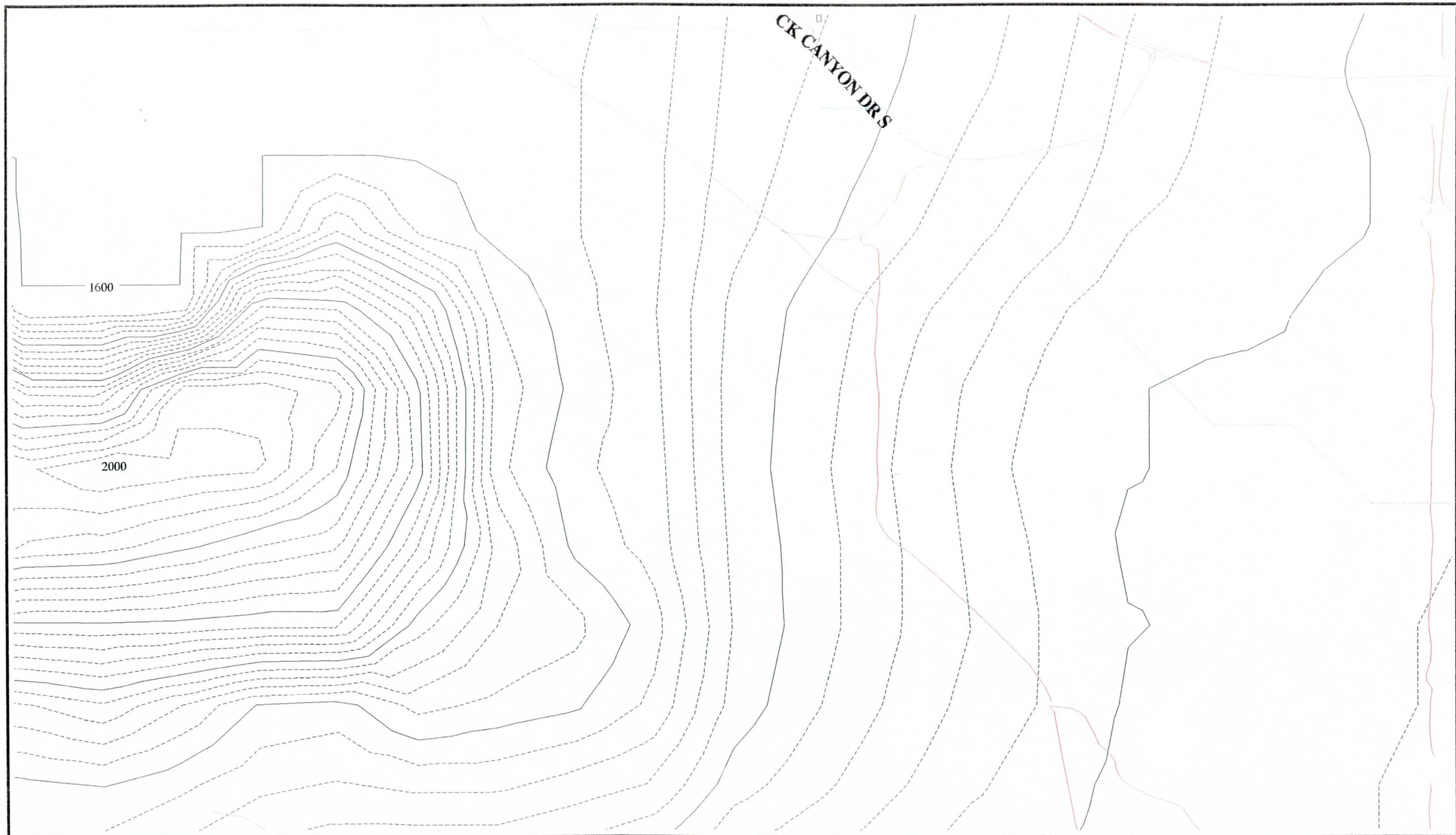

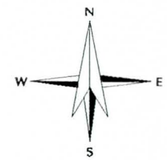

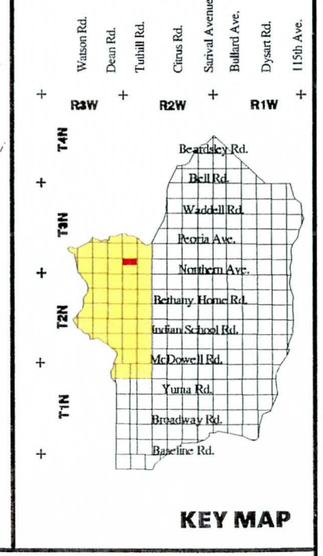



GRAPHIC SCALE

LEGEND

- FLOODPLAINS
- BUILDING FOOTPRINTS
- EXISTING ROADS
- FLOW DIRECTION
- CONCENTRATION POINTS
- DRAINAGE PATH

White Tanks / Agua Fria

Area Drainage Master Study

Book 1

North 1/2 of Section 31, Range 2 West, Township 3 North

EXISTING DRAINAGE CONDITIONS

Flood Control District of Maricopa County
2801 West Durango
Phoenix, Arizona 85009
Telephone: 602/506-1501
Fax: 602/506-4601

Figure	Date	Contour Interval	Scale
24	November 1996	20 Feet	1" = 400'

OLIVE AVE

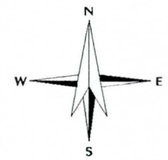

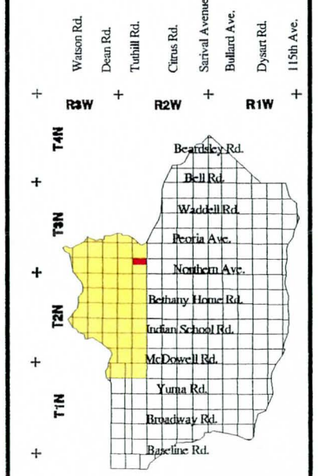

KEY MAP

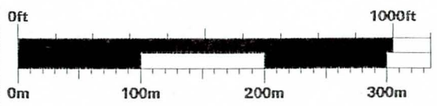

GRAPHIC SCALE

LEGEND

- FLOODPLAINS
- BUILDING FOOTPRINTS
- EXISTING ROADS
- FLOW DIRECTION
- CONCENTRATION POINTS
- DRAINAGE PATH

White Tanks / Agua Fria

Area Drainage Master Study

Book 1

North 1/2 of Section 32, Range 2 West, Township 3 North

EXISTING DRAINAGE CONDITIONS

Flood Control District of Maricopa County
2801 West Durango
Phoenix, Arizona 85009
Telephone: 602/506-1501
Fax: 602/506-4601

Figure	Date	Contour Interval	Scale
25	November 1996	20 Feet	1" = 400'

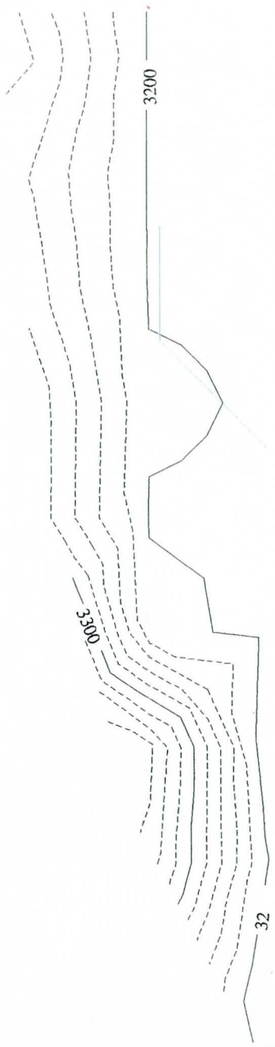



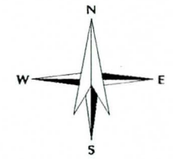

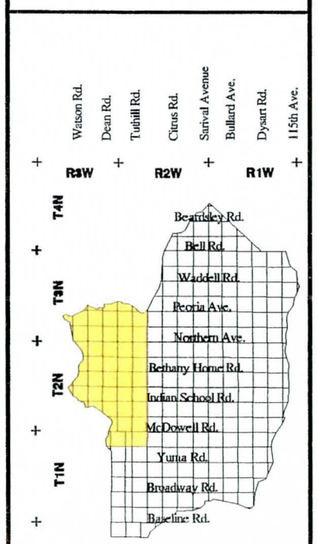

KEY MAP



GRAPHIC SCALE

LEGEND

- FLOODPLAINS
- BUILDING FOOTPRINTS
- EXISTING ROADS
- FLOW DIRECTION
- CONCENTRATION POINTS
- DRAINAGE PATH

White Tanks / Agua Fria

Area Drainage Master Study

Book 1

South 1/2 of Section 33, Range 3 West, Township 3 North

EXISTING DRAINAGE CONDITIONS

Flood Control District of Maricopa County
2801 West Durango
Phoenix, Arizona 85009
Telephone: 602/506-1501
Fax: 602/506-4601

Figure	Date	Contour Interval	Scale
26	November 1996	20 Feet	1" = 400'

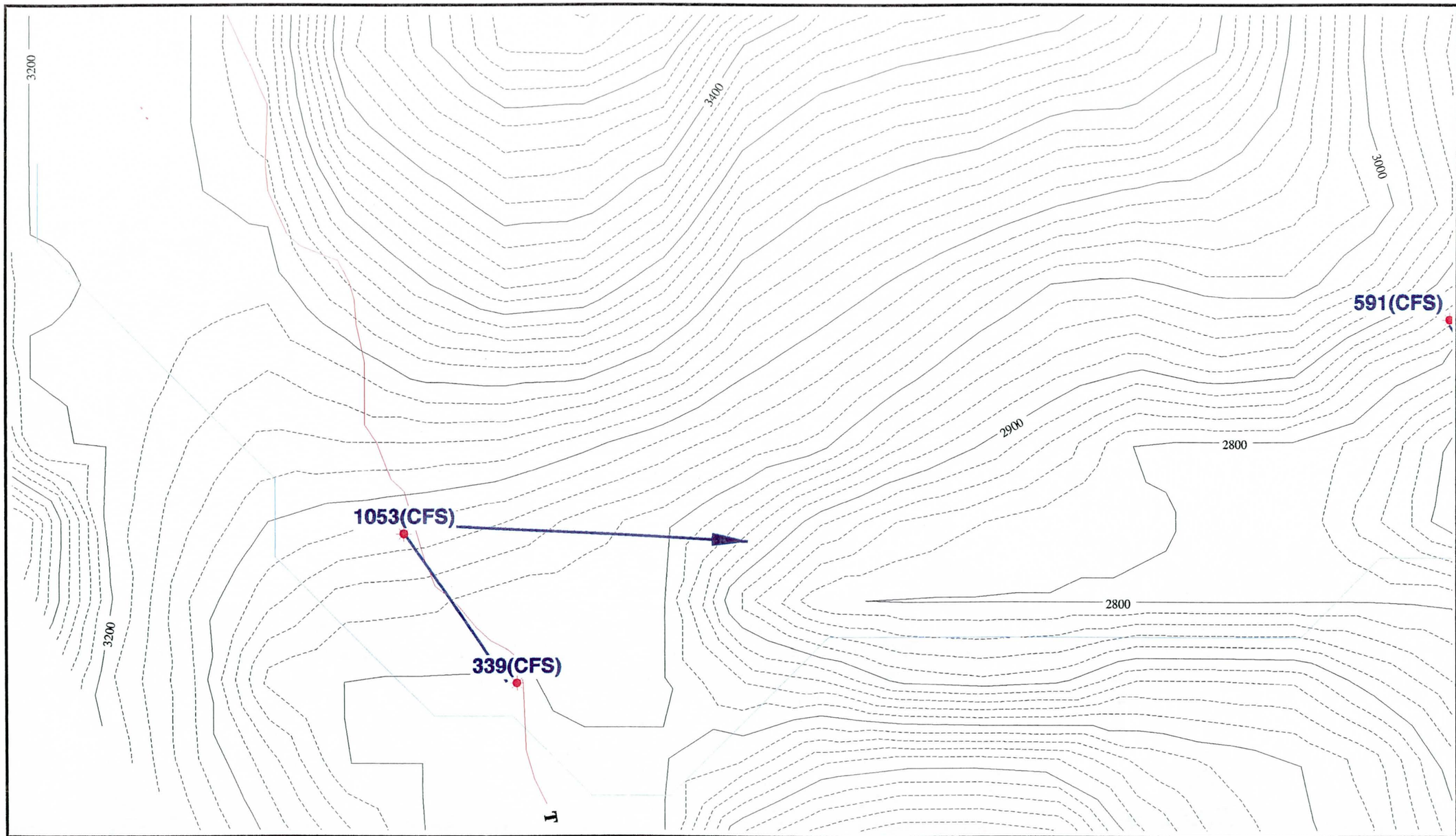

Flood Control District of Maricopa County
Geographic Information Systems

N
W
E
S

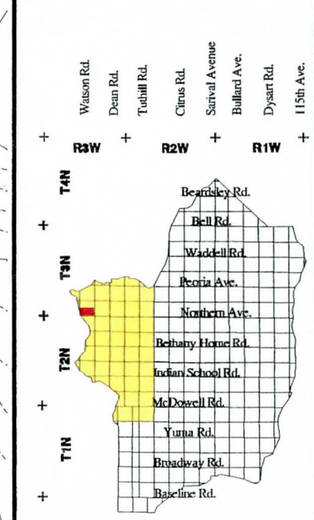

KEY MAP

0ft 1000ft
0m 100m 200m 300m

GRAPHIC SCALE

LEGEND

- FLOODPLAINS
- BUILDING FOOTPRINTS
- EXISTING ROADS
- FLOW DIRECTION
- CONCENTRATION POINTS
- DRAINAGE PATH

White Tanks / Agua Fria

Area Drainage Master Study

Book 1

South 1/2 of Section 34, Range 3 West, Township 3 North

EXISTING DRAINAGE CONDITIONS

Flood Control District of Maricopa County

2801 West Durango
Phoenix, Arizona 85009
Telephone: 602/506-1501
Fax: 602/506-4601

Figure	Date	Contour Interval	Scale
27	November 1996	20 Feet	1" = 400'

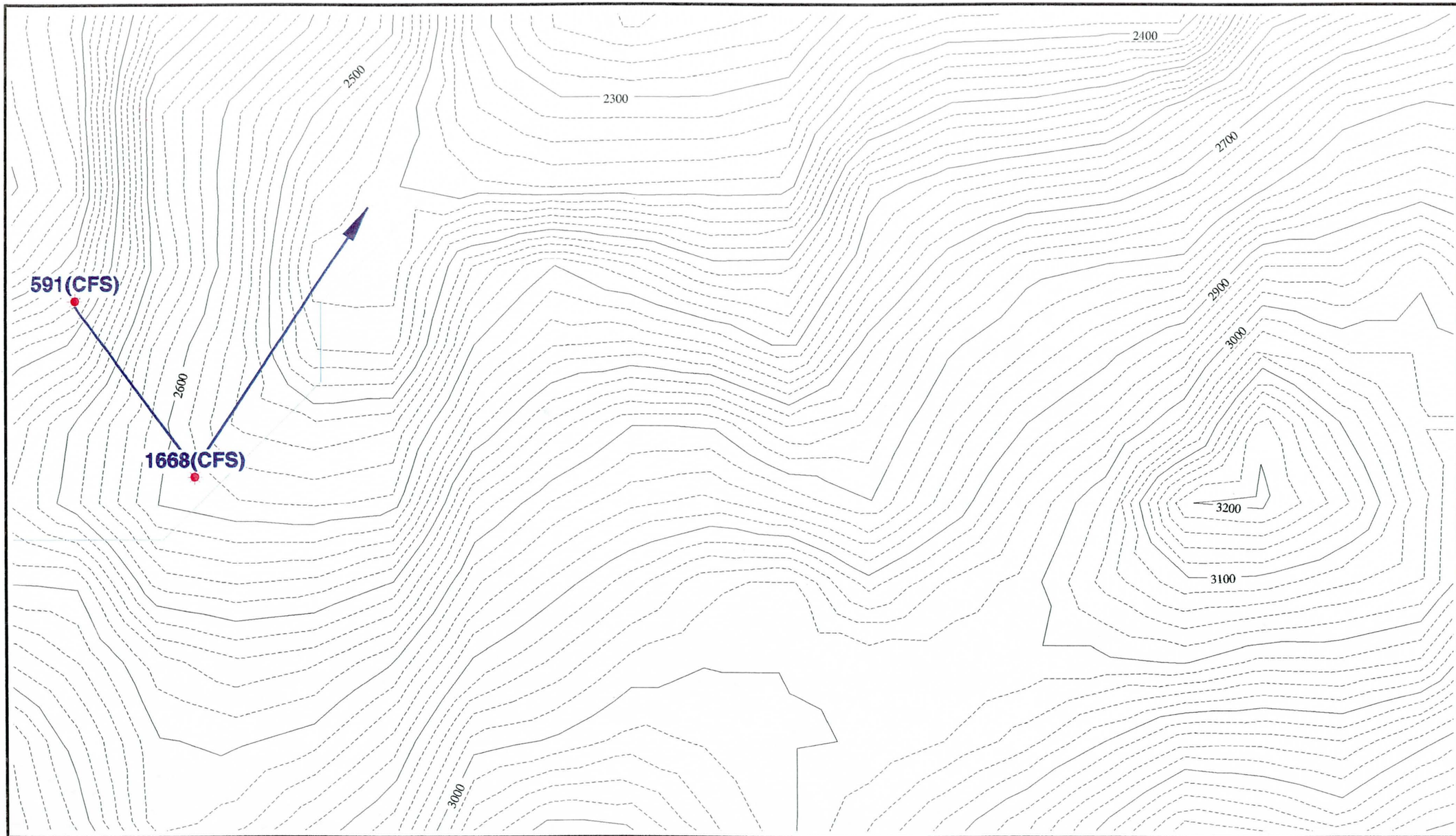

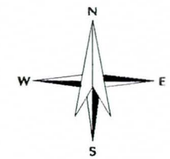

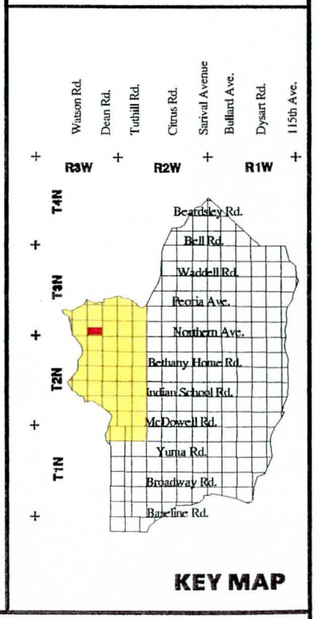



White Tanks / Agua Fria

Area Drainage Master Study

Book 1

South 1/2 of Section 35, Range 3 West, Township 3 North

EXISTING DRAINAGE CONDITIONS

Flood Control District of Maricopa County
2801 West Durango
Phoenix, Arizona 85009
Telephone: 602/506-1501
Fax: 602/506-4601

Figure	Date	Contour Interval	Scale
28	November 1996	20 Feet	1" = 400'

Flood Control District of Maricopa County
Geographic Information System

N
W
E
S

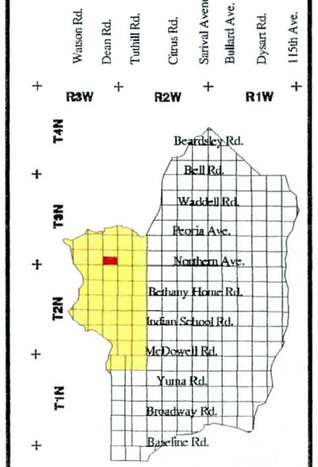

KEY MAP

0ft 1000ft
0m 100m 200m 300m

GRAPHIC SCALE

LEGEND

- FLOODPLAINS
- BUILDING FOOTPRINTS
- EXISTING ROADS
- FLOW DIRECTION
- CONCENTRATION POINTS
- DRAINAGE PATH

White Tanks / Agua Fria

Area Drainage Master Study

Book 1

South 1/2 of Section 36, Range 3 West, Township 3 North

EXISTING DRAINAGE CONDITIONS

Flood Control District of Maricopa County
2801 West Durango
Phoenix, Arizona 85009
Telephone: 602/506-1501
Fax: 602/506-4601

Figure	Date	Contour Interval	Scale
29	November 1996	20 Feet	1" = 400'

Flood Control District of Maricopa County
Geographic Information System

N
W E
S

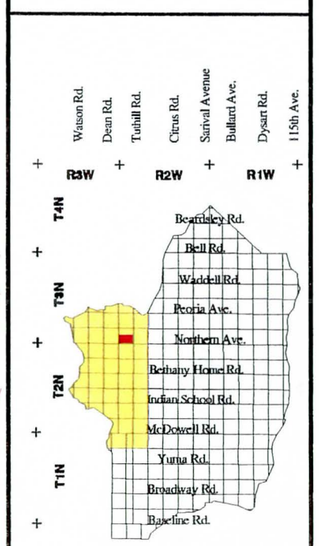

KEY MAP

0ft 1000ft
0m 100m 200m 300m

GRAPHIC SCALE

LEGEND

- FLOODPLAINS
- BUILDING FOOTPRINTS
- EXISTING ROADS
- FLOW DIRECTION
- CONCENTRATION POINTS
- DRAINAGE PATH

White Tanks / Agua Fria

Area Drainage Master Study

Book 1

South 1/2 of Section 31, Range 2 West, Township 3 North

EXISTING DRAINAGE CONDITIONS

Flood Control District of Maricopa County
2801 West Durango
Phoenix, Arizona 85009
Telephone: 602/506-1501
Fax: 602/506-4601

Figure	Date	Contour Interval	Scale
30	November 1996	20 Feet	1" = 400'

1313(CFS)

Flood Control District of Maricopa County
Geographic Information System

N
W E
S

R3W R2W R1W
T4N T3N T2N T1N
Watson Rd.
Dean Rd.
Tuthill Rd.
Citrus Rd.
Sarival Avenue
Bullard Ave.
Dysart Rd.
115th Ave.
Beardsley Rd.
Bell Rd.
Waddell Rd.
Peoria Ave.
Northern Ave.
Bethany Home Rd.
Indian School Rd.
McDowell Rd.
Yuma Rd.
Broadway Rd.
Baseline Rd.

KEY MAP

0ft 1000ft
0m 100m 200m 300m

GRAPHIC SCALE

LEGEND
FLOODPLAINS
BUILDING FOOTPRINTS
EXISTING ROADS
FLOW DIRECTION
CONCENTRATION POINTS
DRAINAGE PATH

White Tanks / Agua Fria
Area Drainage Master Study
Book 1

South 1/2 of Section 32, Range 2 West, Township 3 North

EXISTING DRAINAGE CONDITIONS

Flood Control District of Maricopa County
2801 West Durango
Phoenix, Arizona 85009
Telephone: 602/506-1501
Fax: 602/506-4601

Figure	Date	Contour Interval	Scale
31	November 1996	20 Feet	1" = 400'

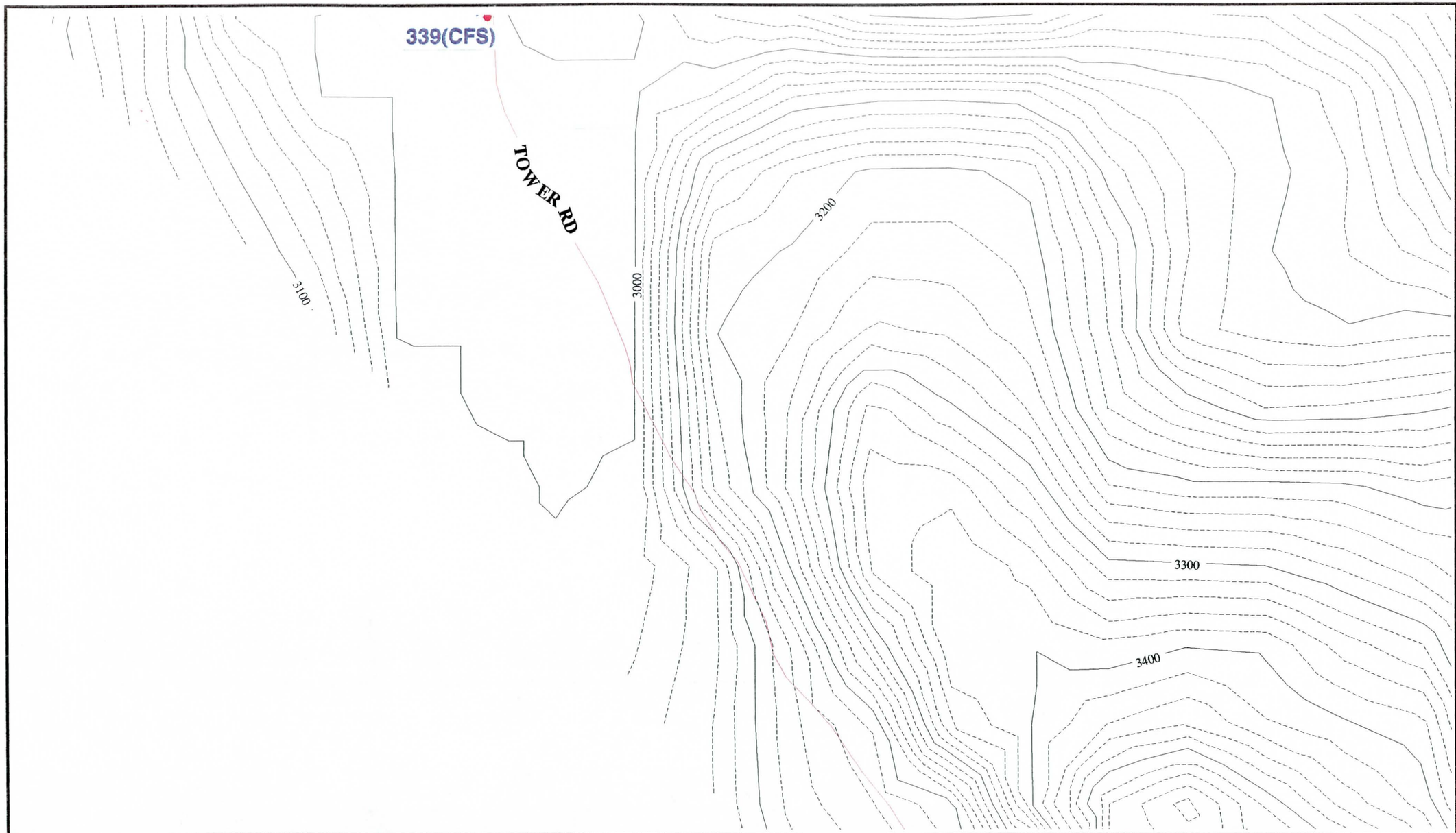

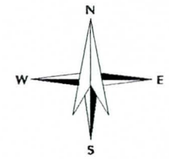

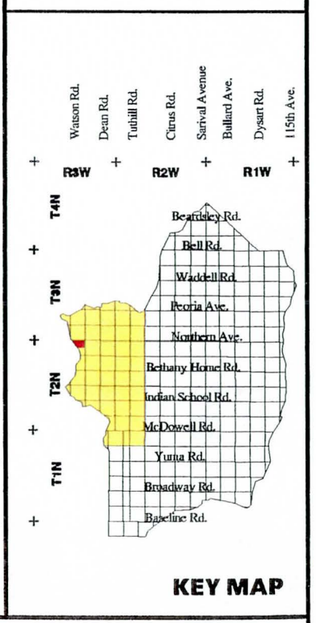

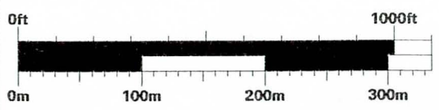

LEGEND

- FLOODPLAINS
- BUILDING FOOTPRINTS
- EXISTING ROADS
- FLOW DIRECTION
- CONCENTRATION POINTS
- DRAINAGE PATH

White Tanks / Agua Fria

Area Drainage Master Study

Book 1

North 1/2 of Section 3 , Range 3 West, Township 2 North

EXISTING DRAINAGE CONDITIONS

Flood Control District of Maricopa County
2801 West Durango
Phoenix, Arizona 85009
Telephone: 602/506-1501
Fax: 602/506-4601

Figure	Date	Contour Interval	Scale
32	November 1996	20 Feet	1" = 400'

Flood Control District of Maricopa County
Geographic Information System

N
W
E
S

R3W + R2W + R1W +
Watson Rd.
Dean Rd.
Tuthill Rd.
Citrus Rd.
Sarival Avenue
Bullard Ave.
Dysart Rd.
115th Ave.
T4N
T3N
T2N
T1N
Beardsley Rd.
Bell Rd.
Waddell Rd.
Peoria Ave.
Northern Ave.
Bethany Home Rd.
Indian School Rd.
McDowell Rd.
Yuma Rd.
Broadway Rd.
Baseline Rd.

KEY MAP

0ft 1000ft
0m 100m 200m 300m

GRAPHIC SCALE

LEGEND

- FLOODPLAINS
- BUILDING FOOTPRINTS
- EXISTING ROADS
- FLOW DIRECTION
- CONCENTRATION POINTS
- DRAINAGE PATH

White Tanks / Agua Fria

Area Drainage Master Study

Book 1

North 1/2 of Section 2 , Range 3 West, Township 2 North

EXISTING DRAINAGE CONDITIONS

Flood Control District of Maricopa County

2801 West Durango
Phoenix, Arizona 85009
Telephone: 602/506-1501
Fax: 602/506-4601

Figure	Date	Contour Interval	Scale
33	November 1996	20 Feet	1" = 400'

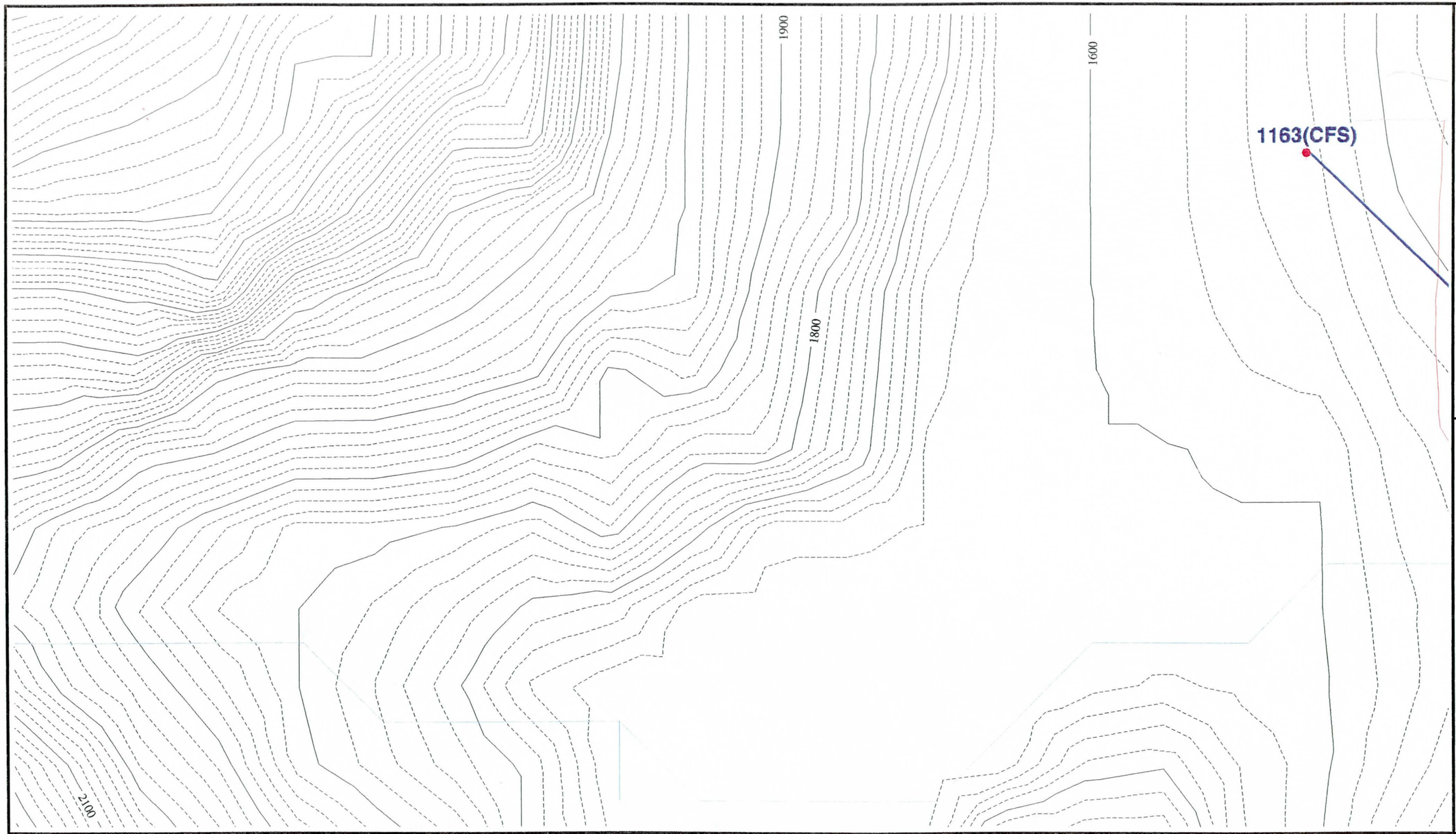

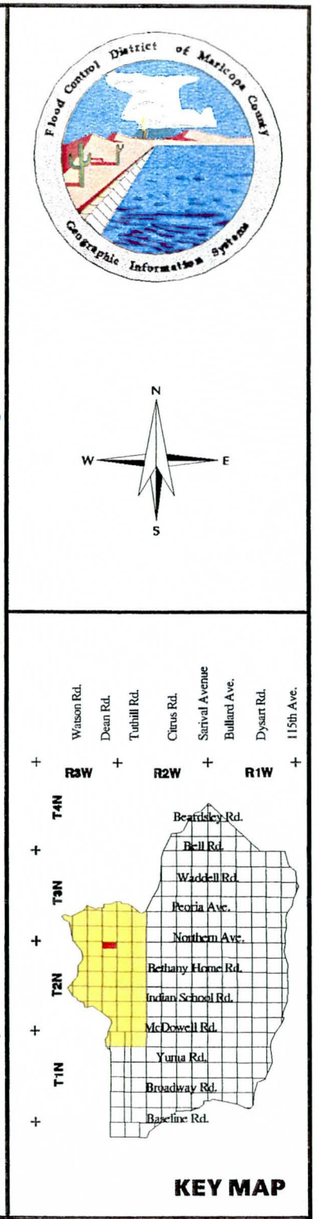



GRAPHIC SCALE

LEGEND

- FLOODPLAINS
- BUILDING FOOTPRINTS
- EXISTING ROADS
- FLOW DIRECTION
- CONCENTRATION POINTS
- DRAINAGE PATH

White Tanks / Agua Fria

Area Drainage Master Study

Book 1

North 1/2 of Section 1 , Range 3 West, Township 2 North

EXISTING DRAINAGE CONDITIONS

Flood Control District of Maricopa County
2801 West Durango
Phoenix, Arizona 85009
Telephone: 602/506-1501
Fax: 602/506-4601

Figure	Date	Contour Interval	Scale
34	November 1996	20 Feet	1" = 400'

1400

Flood Control District of Maricopa County
Geographic Information System

N
W E
S

R3W R2W R1W

T4N
T3N
T2N
T1N

Watson Rd.
Dean Rd.
Tuthill Rd.
Citrus Rd.
Sarival Avenue
Bullard Ave.
Dysart Rd.
115th Ave.
Beardsley Rd.
Bell Rd.
Waddell Rd.
Peoria Ave.
Northern Ave.
Bethany Home Rd.
Indian School Rd.
McDowell Rd.
Yuma Rd.
Broadway Rd.
Baseline Rd.

KEY MAP

0ft 1000ft
0m 100m 200m 300m

GRAPHIC SCALE

LEGEND
FLOODPLAINS
BUILDING FOOTPRINTS
EXISTING ROADS
FLOW DIRECTION
CONCENTRATION POINTS
DRAINAGE PATH

White Tanks / Agua Fria
Area Drainage Master Study
Book 1

North 1/2 of Section 6 , Range 2 West, Township 2 North

EXISTING DRAINAGE CONDITIONS

Flood Control District of Maricopa County
2801 West Durango
Phoenix, Arizona 85009
Telephone: 602/506-1501
Fax: 602/506-4601

Figure	Date	Contour Interval	Scale
35	November 1996	20 Feet	1" = 400'

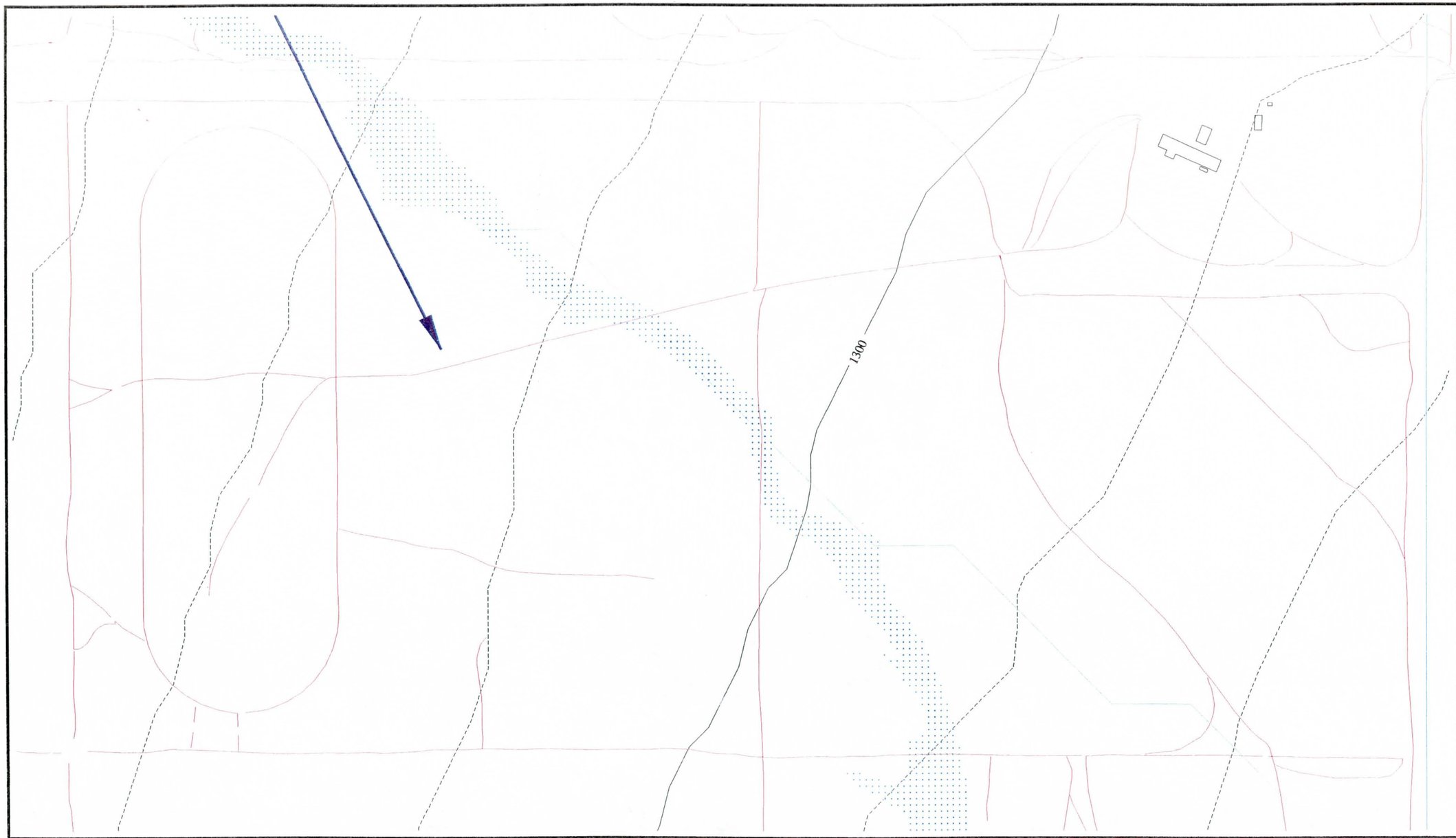



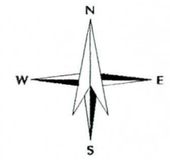

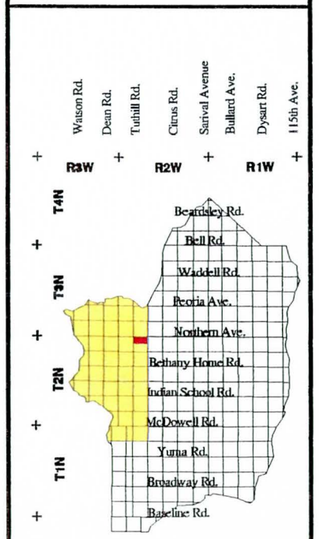



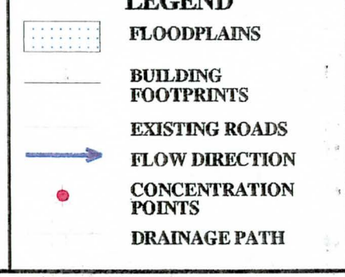

White Tanks / Agua Fria

Area Drainage Master Study

Book 1

North 1/2 of Section 5 , Range 2 West, Township 2 North

EXISTING DRAINAGE CONDITIONS

Flood Control District of Maricopa County
2801 West Durango
Phoenix, Arizona 85009
Telephone: 602/506-1501
Fax: 602/506-4601

Figure	Date	Contour Interval	Scale
36	November 1996	20 Feet	1" = 400'

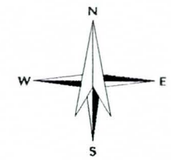

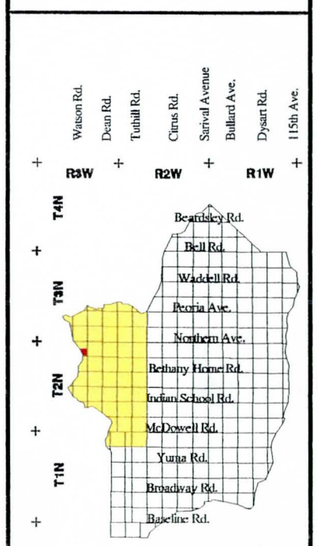

KEY MAP

0ft 1000ft
0m 100m 200m 300m

GRAPHIC SCALE

LEGEND

- FLOODPLAINS
- BUILDING FOOTPRINTS
- EXISTING ROADS
- FLOW DIRECTION
- CONCENTRATION POINTS
- DRAINAGE PATH

White Tanks / Agua Fria

Area Drainage Master Study

Book 1

South 1/2 of Section 3 , Range 3 West, Township 2 North

EXISTING DRAINAGE CONDITIONS

Flood Control District of Maricopa County
2801 West Durango
Phoenix, Arizona 85009
Telephone: 602/506-1501
Fax: 602/506-4601

Figure	Date	Contour Interval	Scale
37	November 1996	20 Feet	1" = 400'

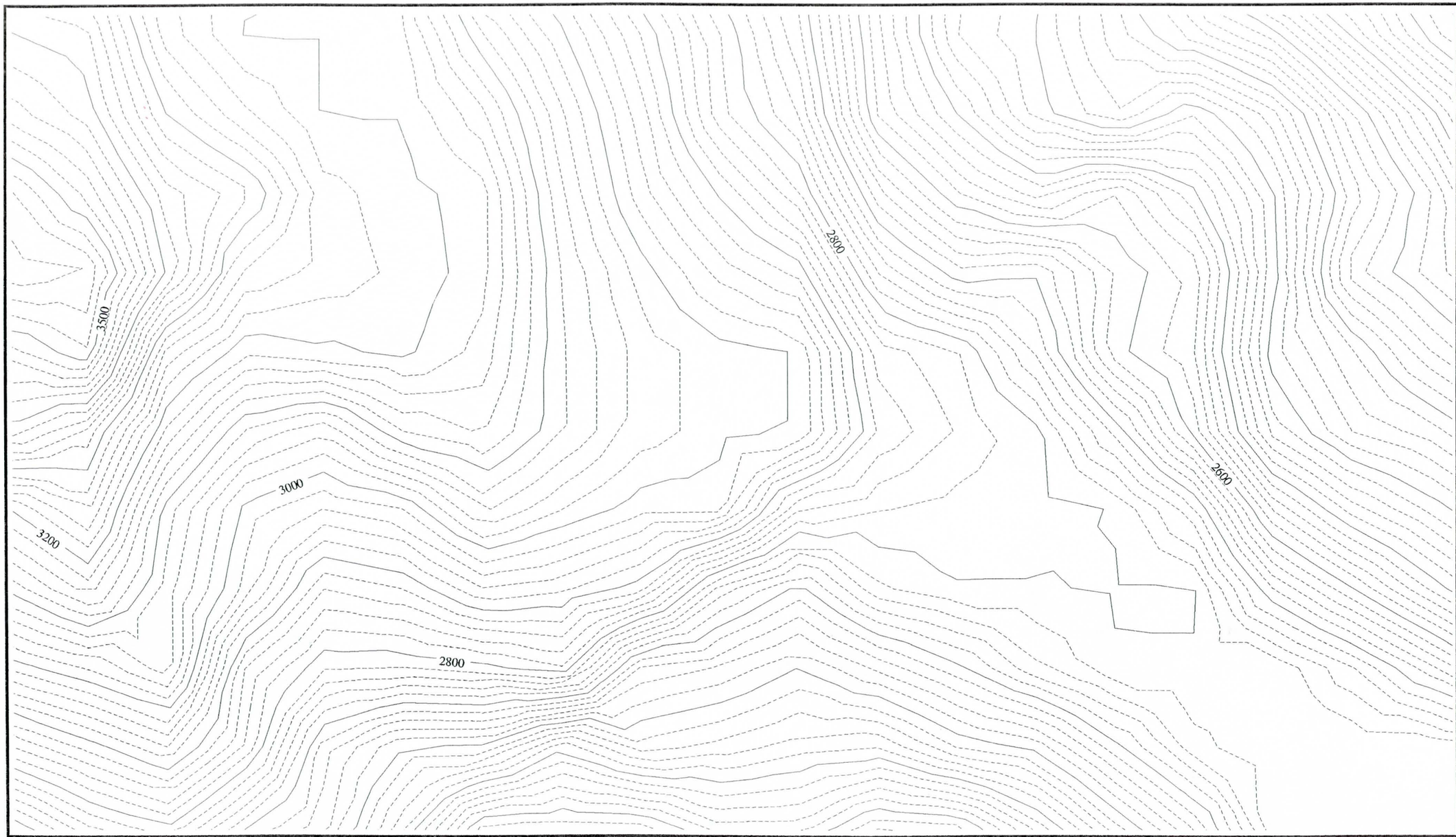

Flood Control District of Maricopa County
Geographic Information System

N
W
E
S

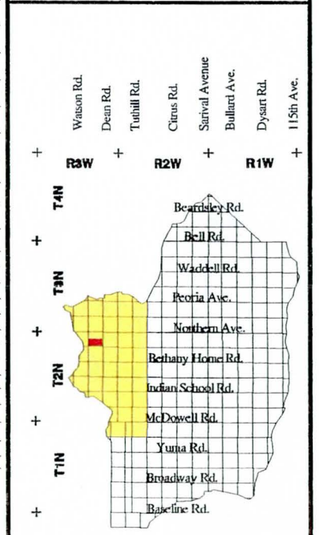

KEY MAP

0ft 1000ft
0m 100m 200m 300m

GRAPHIC SCALE

LEGEND

- FLOODPLAINS
- BUILDING FOOTPRINTS
- EXISTING ROADS
- FLOW DIRECTION
- CONCENTRATION POINTS
- DRAINAGE PATH

White Tanks / Agua Fria

Area Drainage Master Study

Book 1

South 1/2 of Section 2 , Range 3 West, Township 2 North

EXISTING DRAINAGE CONDITIONS

Flood Control District of Maricopa County

2801 West Durango
Phoenix, Arizona 85009
Telephone: 602/506-1501
Fax: 602/506-4601

Figure	Date	Contour Interval	Scale
38	November 1996	20 Feet	1" = 400'



Flood Control District of Maricopa County
Geographic Information System

N
W
E
S

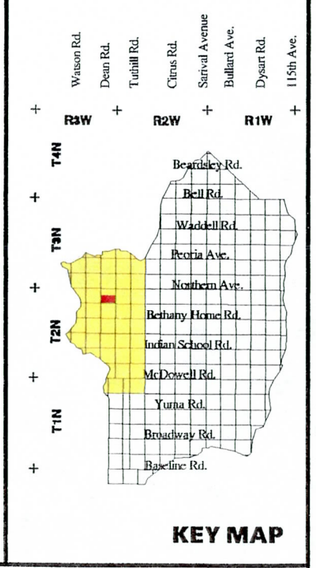

KEY MAP

0ft 1000ft
0m 100m 200m 300m

GRAPHIC SCALE

LEGEND
- FLOODPLAINS
- BUILDING FOOTPRINTS
- EXISTING ROADS
- FLOW DIRECTION
- CONCENTRATION POINTS
- DRAINAGE PATH

White Tanks / Agua Fria
Area Drainage Master Study
Book 1

South 1/2 of Section 1 , Range 3 West, Township 2 North

EXISTING DRAINAGE CONDITIONS

Flood Control District of Maricopa County
2801 West Durango
Phoenix, Arizona 85009
Telephone: 602/506-1501
Fax: 602/506-4601

Figure	Date	Contour Interval	Scale
39	November 1996	20 Feet	1" = 400'

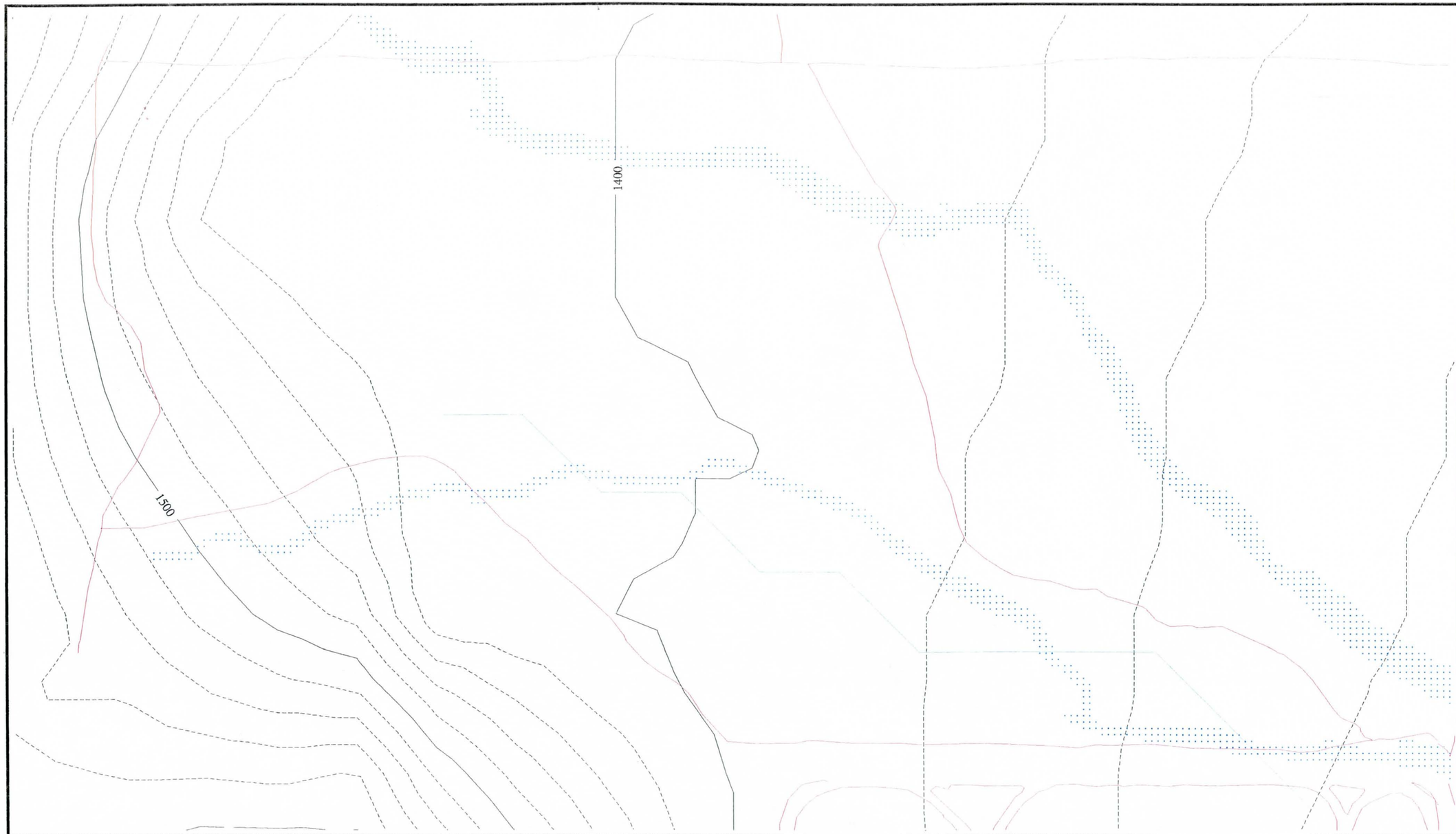

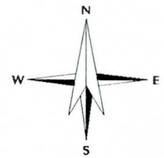

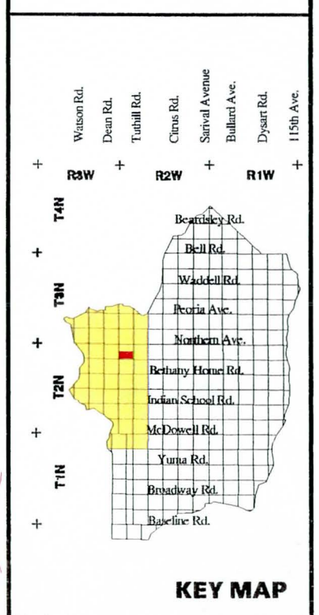

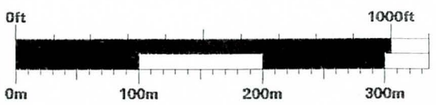

GRAPHIC SCALE

LEGEND

- FLOODPLAINS
- BUILDING FOOTPRINTS
- EXISTING ROADS
- FLOW DIRECTION
- CONCENTRATION POINTS
- DRAINAGE PATH

White Tanks / Agua Fria

Area Drainage Master Study

Book 1

South 1/2 of Section 6 , Range 2 West, Township 2 North

EXISTING DRAINAGE CONDITIONS

Flood Control District of Maricopa County
2801 West Durango
Phoenix, Arizona 85009
Telephone: 602/506-1501
Fax: 602/506-4601

Figure	Date	Contour Interval	Scale
40	November 1996	20 Feet	1" = 400'

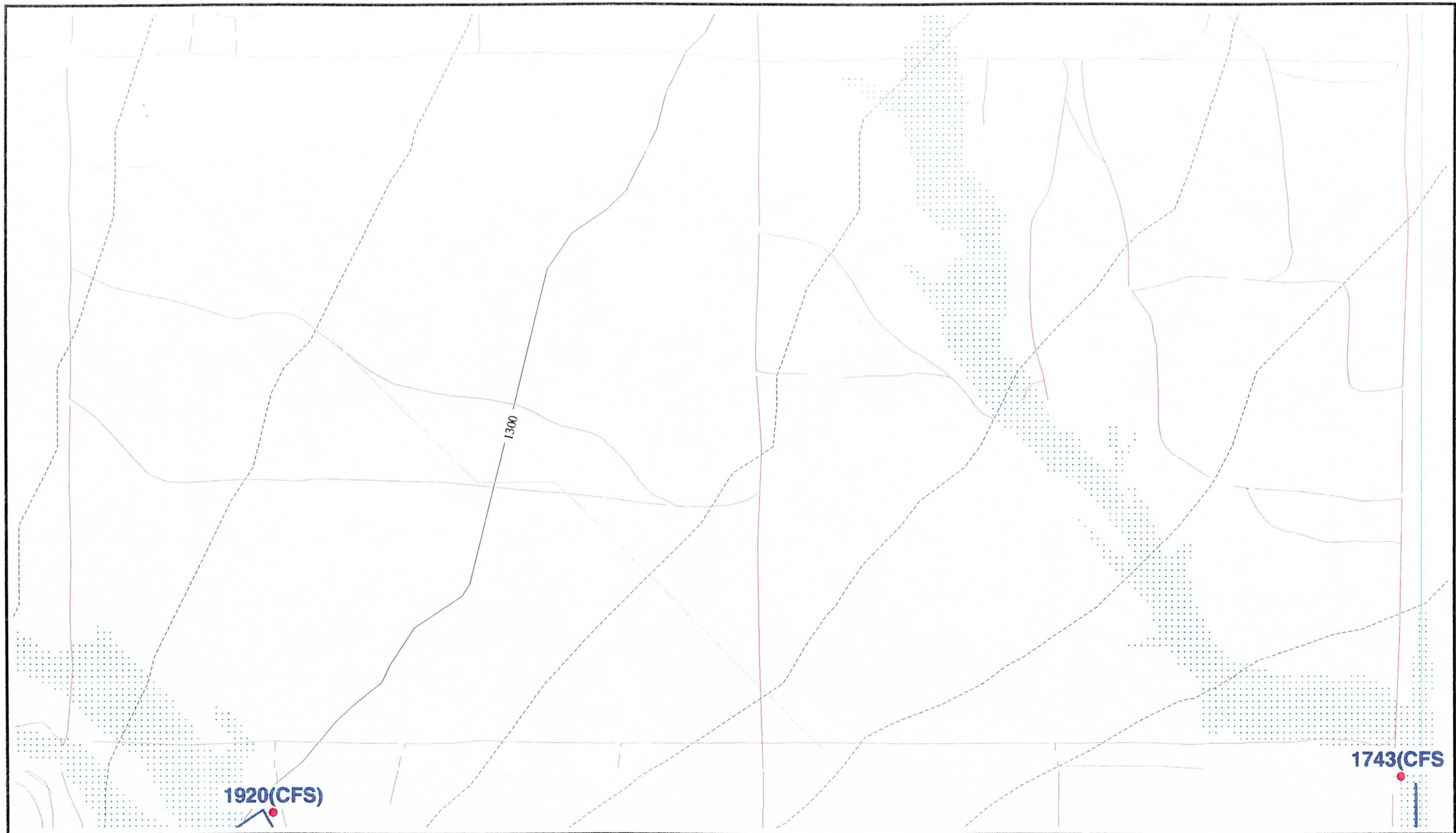

Flood Control District of Maricopa County
Geographic Information System

N
W
E
S

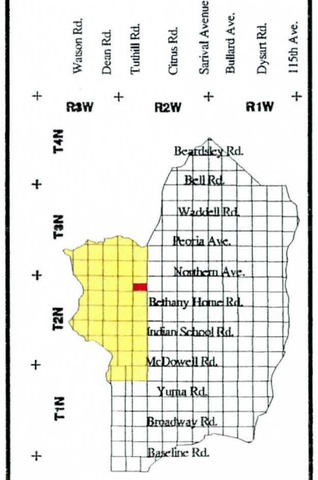

KEY MAP

0ft 1000ft
0m 100m 200m 300m

GRAPHIC SCALE

LEGEND

- FLOODPLAINS
- BUILDING FOOTPRINTS
- EXISTING ROADS
- FLOW DIRECTION
- CONCENTRATION POINTS
- DRAINAGE PATH

White Tanks / Agua Fria

Area Drainage Master Study

Book 1

South 1/2 of Section 5 , Range 2 West, Township 2 North

EXISTING DRAINAGE CONDITIONS

Flood Control District of Maricopa County
2801 West Durango
Phoenix, Arizona 85009
Telephone: 602/506-1501
Fax: 602/506-4601

Figure	Date	Contour Interval	Scale
41	November 1996	20 Feet	1" = 400'

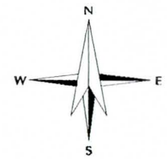

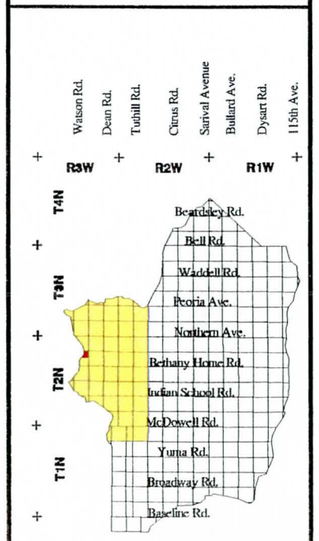

KEY MAP

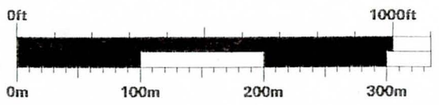

GRAPHIC SCALE

LEGEND

- FLOODPLAINS
- BUILDING FOOTPRINTS
- EXISTING ROADS
- FLOW DIRECTION
- CONCENTRATION POINTS
- DRAINAGE PATH

White Tanks / Agua Fria

Area Drainage Master Study

Book 1

North 1/2 of Section 10, Range 3 West, Township 2 North

EXISTING DRAINAGE CONDITIONS

Flood Control District of Maricopa County
2801 West Durango
Phoenix, Arizona 85009
Telephone: 602/506-1501
Fax: 602/506-4601

Figure	Date	Contour Interval	Scale
42	November 1996	20 Feet	1" = 400'

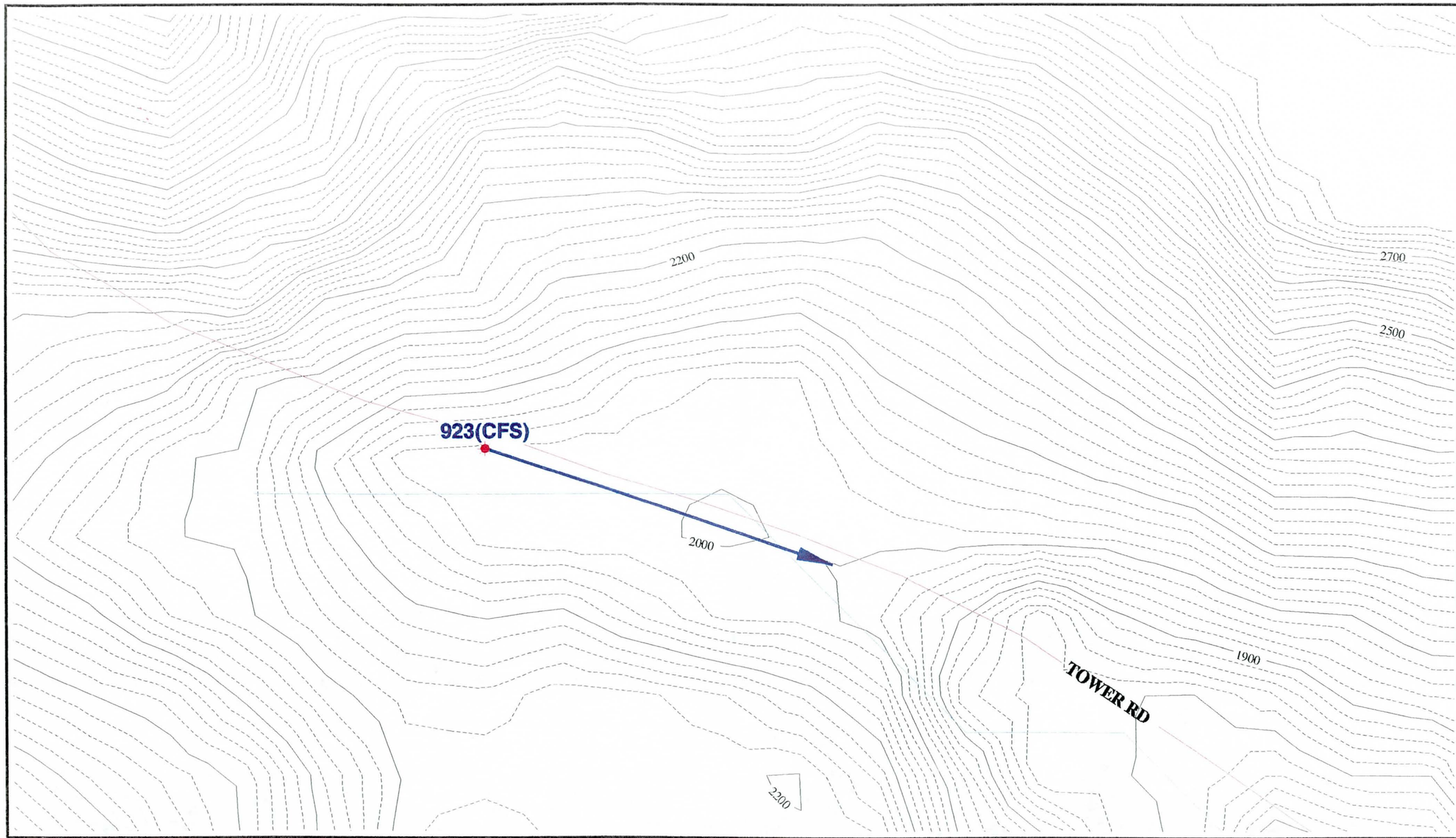

Flood Control District of Maricopa County
Geographic Information System

N
W
E
S

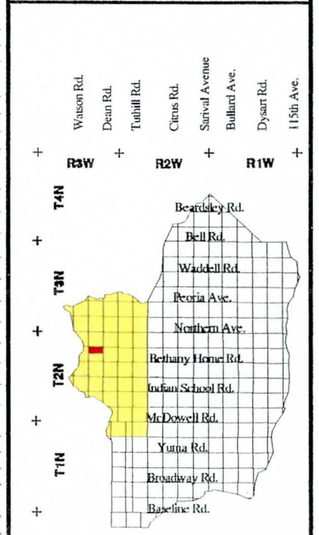

KEY MAP

0ft 1000ft
0m 100m 200m 300m

GRAPHIC SCALE

LEGEND

- FLOODPLAINS
- BUILDING FOOTPRINTS
- EXISTING ROADS
- FLOW DIRECTION
- CONCENTRATION POINTS
- DRAINAGE PATH

White Tanks / Agua Fria

Area Drainage Master Study

Book 1

North 1/2 of Section 11, Range 3 West, Township 2 North

EXISTING DRAINAGE CONDITIONS

Flood Control District of Maricopa County
2801 West Durango
Phoenix, Arizona 85009
Telephone: 602/506-1501
Fax: 602/506-4601

Figure	Date	Contour Interval	Scale
43	November 1996	20 Feet	1" = 400'

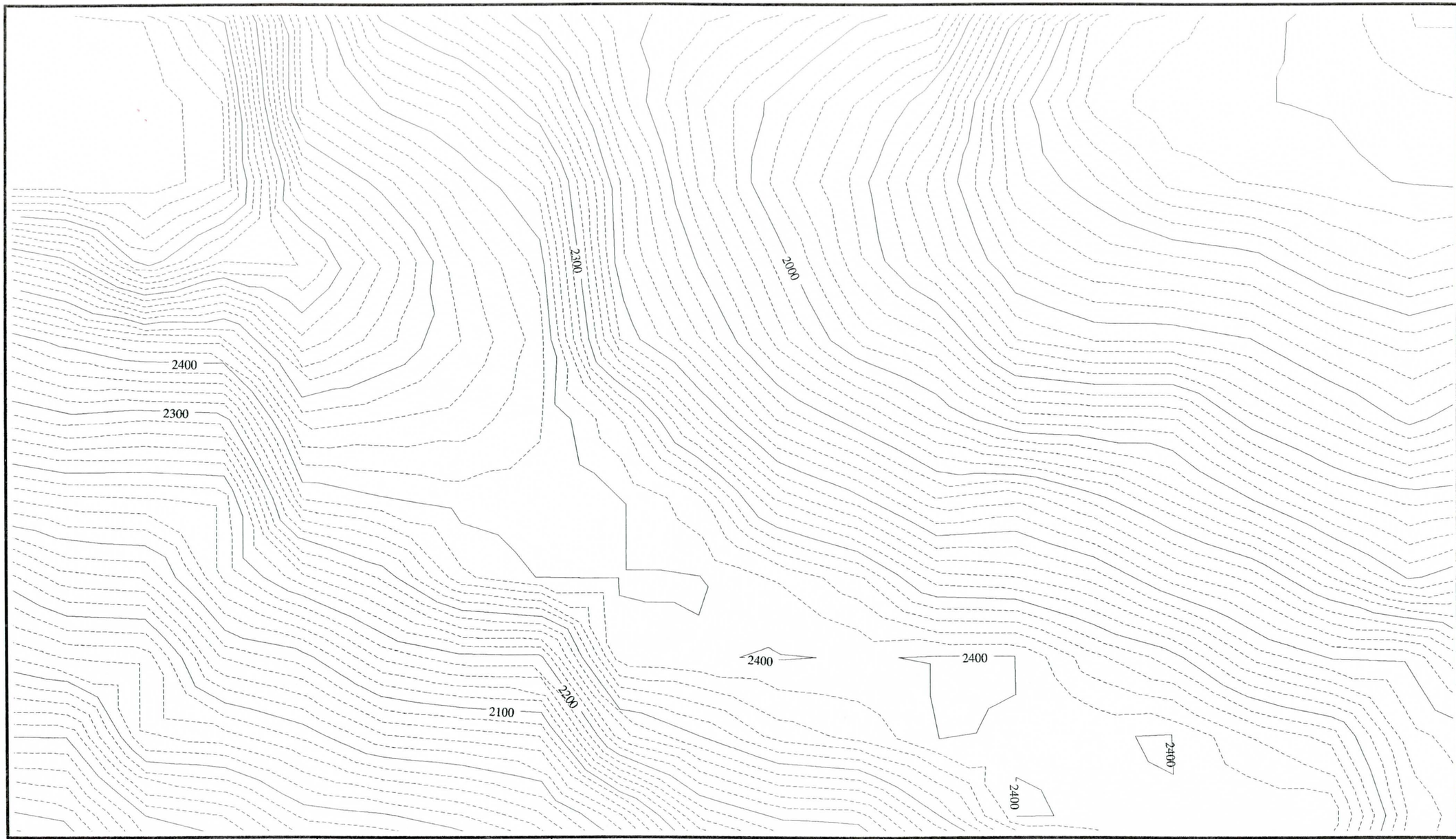

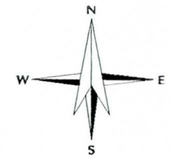

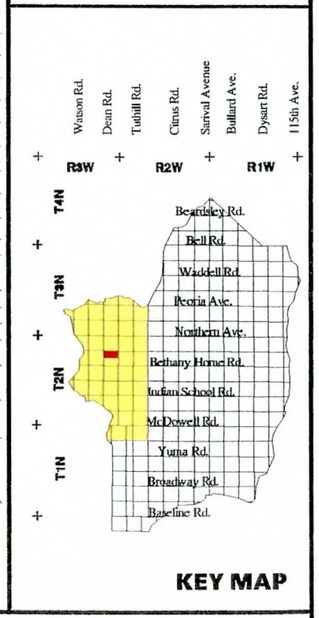



LEGEND

- FLOODPLAINS
- BUILDING FOOTPRINTS
- EXISTING ROADS
- FLOW DIRECTION
- CONCENTRATION POINTS
- DRAINAGE PATH

White Tanks / Agua Fria

Area Drainage Master Study

Book 1

North 1/2 of Section 12, Range 3 West, Township 2 North

EXISTING DRAINAGE CONDITIONS

Flood Control District of Maricopa County
2801 West Durango
Phoenix, Arizona 85009
Telephone: 602/506-1501
Fax: 602/506-4601

Figure	Date	Contour Interval	Scale
44	November 1996	20 Feet	1" = 400'

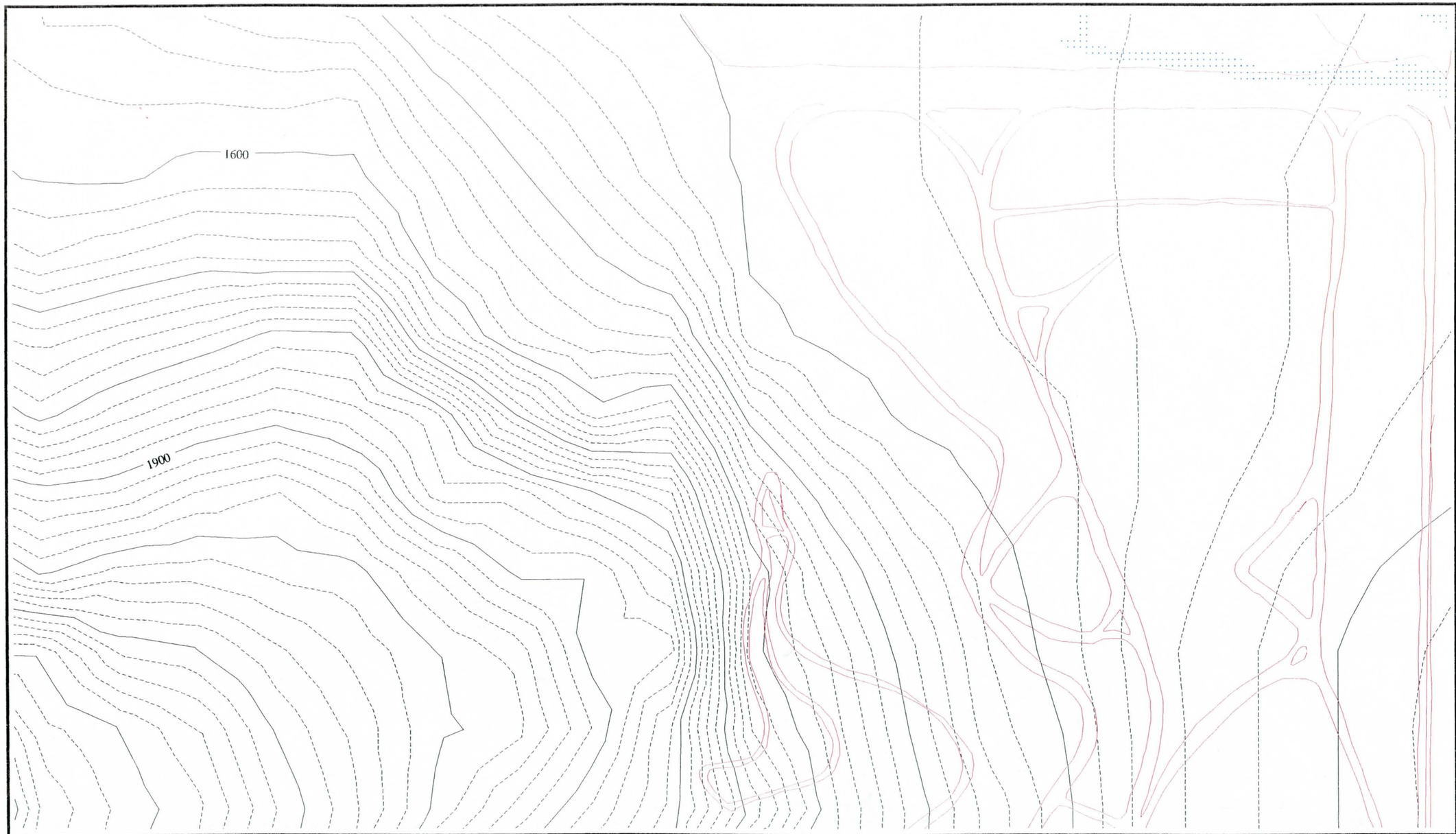

Flood Control District of Maricopa County
Geographic Information Systems

N
W
E
S

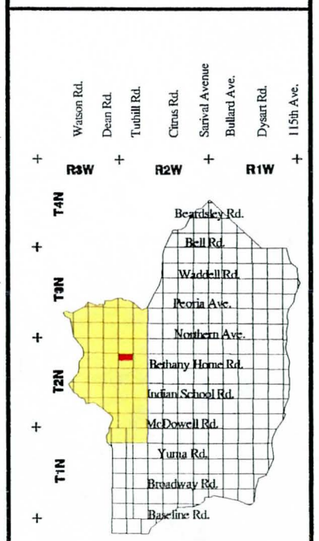

KEY MAP

0ft 1000ft
0m 100m 200m 300m

GRAPHIC SCALE

LEGEND

- FLOODPLAINS
- BUILDING FOOTPRINTS
- EXISTING ROADS
- FLOW DIRECTION
- CONCENTRATION POINTS
- DRAINAGE PATH

White Tanks / Agua Fria

Area Drainage Master Study

Book 1

North 1/2 of Section 7 , Range 2 West, Township 2 North

EXISTING DRAINAGE CONDITIONS

Flood Control District of Maricopa County
2801 West Durango
Phoenix, Arizona 85009
Telephone: 602/506-1501
Fax: 602/506-4601

Figure	Date	Contour Interval	Scale
45	November 1996	20 Feet	1" = 400'

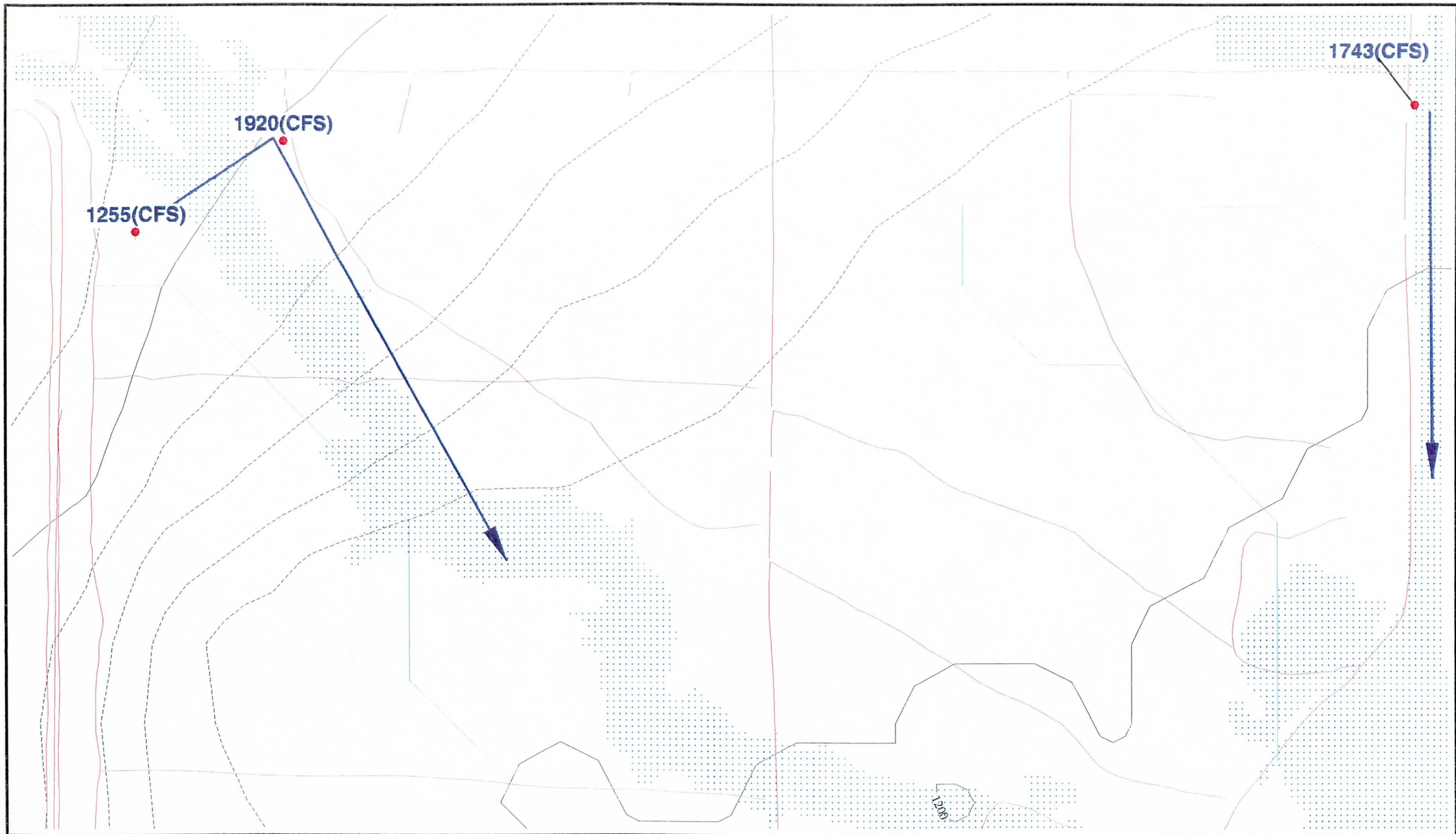

Flood Control District of Maricopa County
Geographic Information System

N
W
E
S

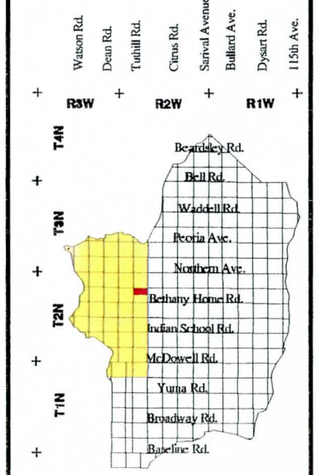

KEY MAP

0ft 1000ft
0m 100m 200m 300m

GRAPHIC SCALE

LEGEND

- FLOODPLAINS
- BUILDING FOOTPRINTS
- EXISTING ROADS
- FLOW DIRECTION
- CONCENTRATION POINTS
- DRAINAGE PATH

White Tanks / Agua Fria

Area Drainage Master Study

Book 1

North 1/2 of Section 8 , Range 2 West, Township 2 North

EXISTING DRAINAGE CONDITIONS

Flood Control District of Maricopa County

2801 West Durango
Phoenix, Arizona 85009
Telephone: 602/506-1501
Fax: 602/506-4601

Figure	Date	Contour Interval	Scale
46	November 1996	20 Feet	1" = 400'

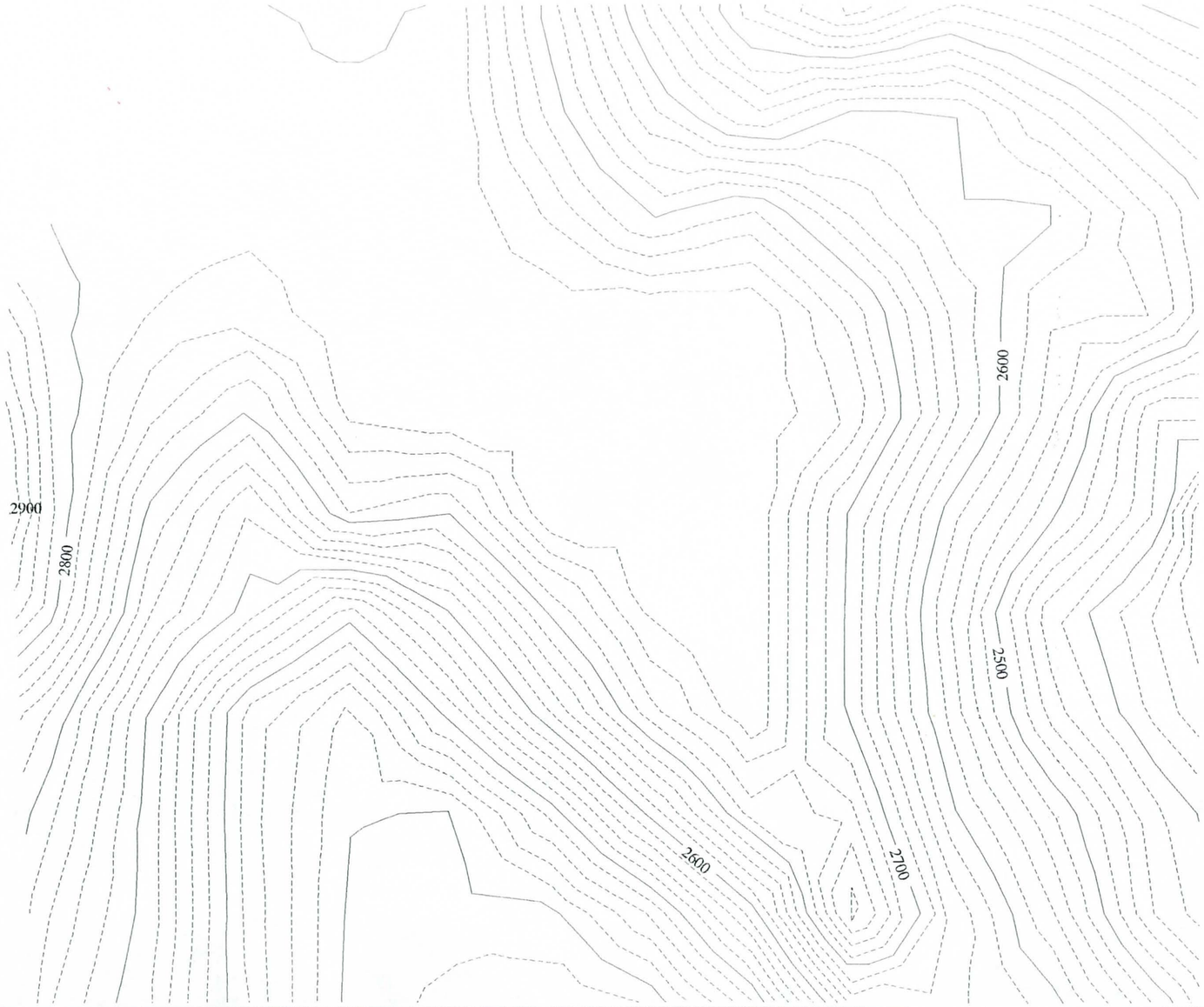

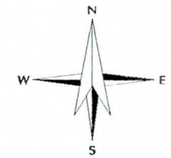

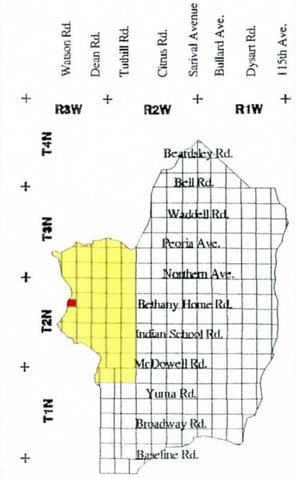

KEY MAP



GRAPHIC SCALE

LEGEND

- FLOODPLAINS
- BUILDING FOOTPRINTS
- EXISTING ROADS
- FLOW DIRECTION
- CONCENTRATION POINTS
- DRAINAGE PATH

White Tanks / Agua Fria

Area Drainage Master Study

Book 1

South 1/2 of Section 10, Range 3 West, Township 2 North

EXISTING DRAINAGE CONDITIONS

Flood Control District of Maricopa County
2801 West Durango
Phoenix, Arizona 85009
Telephone: 602/506-1501
Fax: 602/506-4601

Figure	Date	Contour Interval	Scale
47	November 1996	20 Feet	1" = 400'

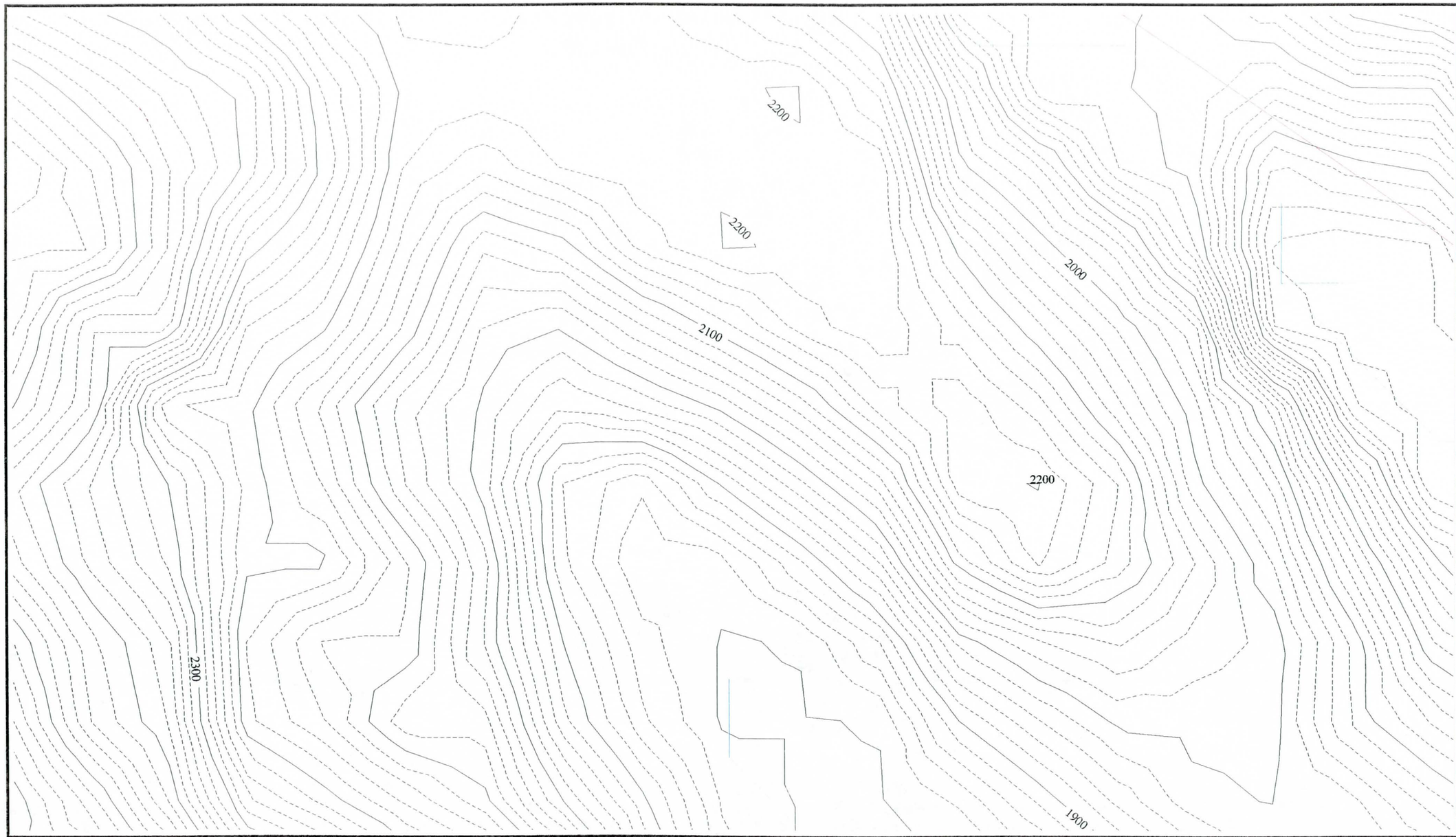

Flood Control District of Maricopa County
Geographic Information System

N
W
E
S

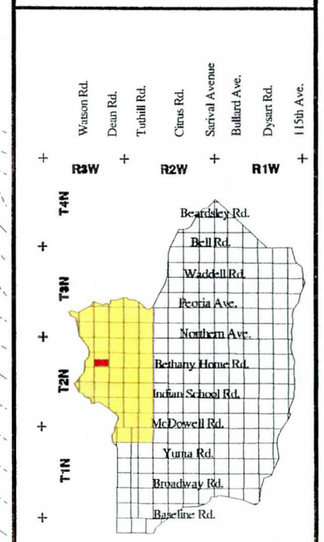

KEY MAP

0ft 1000ft
0m 100m 200m 300m

GRAPHIC SCALE

LEGEND

- FLOODPLAINS
- BUILDING FOOTPRINTS
- EXISTING ROADS
- FLOW DIRECTION
- CONCENTRATION POINTS
- DRAINAGE PATH

White Tanks / Agua Fria

Area Drainage Master Study

Book 1

South 1/2 of Section 11, Range 3 West, Township 2 North

EXISTING DRAINAGE CONDITIONS

Flood Control District of Maricopa County
2801 West Durango
Phoenix, Arizona 85009
Telephone: 602/506-1501
Fax: 602/506-4601

Figure	Date	Contour Interval	Scale
48	November 1996	20 Feet	1" = 400'

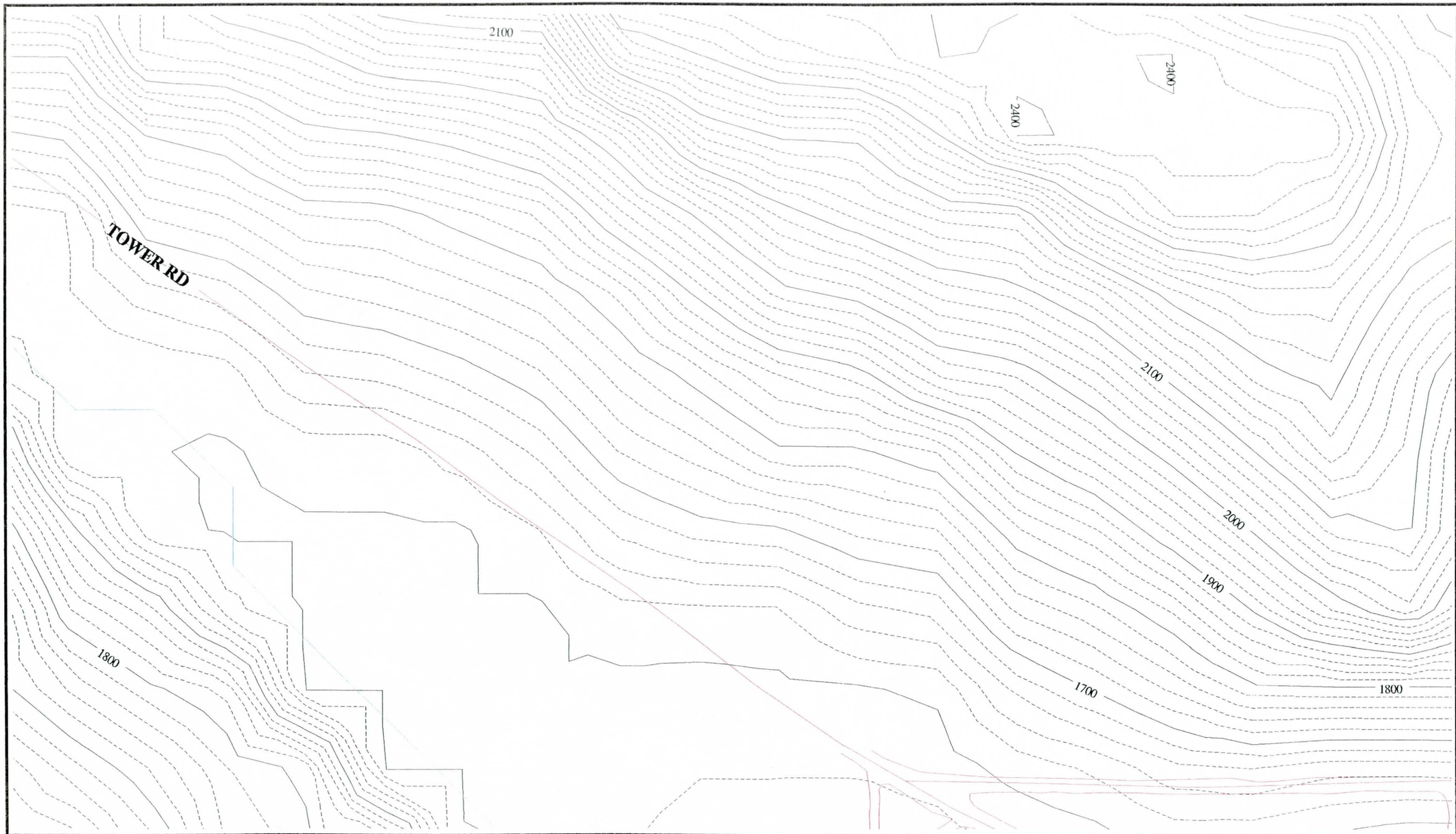

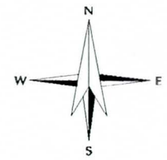

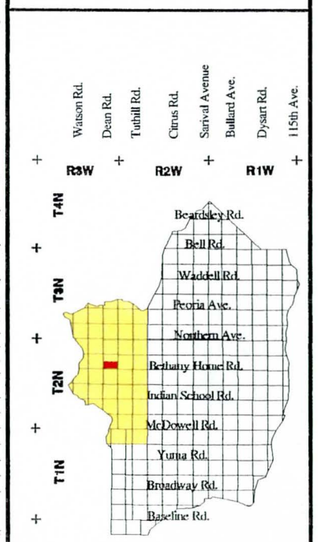

KEY MAP



GRAPHIC SCALE

LEGEND

- FLOODPLAINS
- BUILDING FOOTPRINTS
- EXISTING ROADS
- FLOW DIRECTION
- CONCENTRATION POINTS
- DRAINAGE PATH

White Tanks / Agua Fria

Area Drainage Master Study

Book 1

South 1/2 of Section 12, Range 3 West, Township 2 North

EXISTING DRAINAGE CONDITIONS

Flood Control District of Maricopa County
2801 West Durango
Phoenix, Arizona 85009
Telephone: 602/506-1501
Fax: 602/506-4601

Figure	Date	Contour Interval	Scale
49	November 1996	20 Feet	1" = 400'

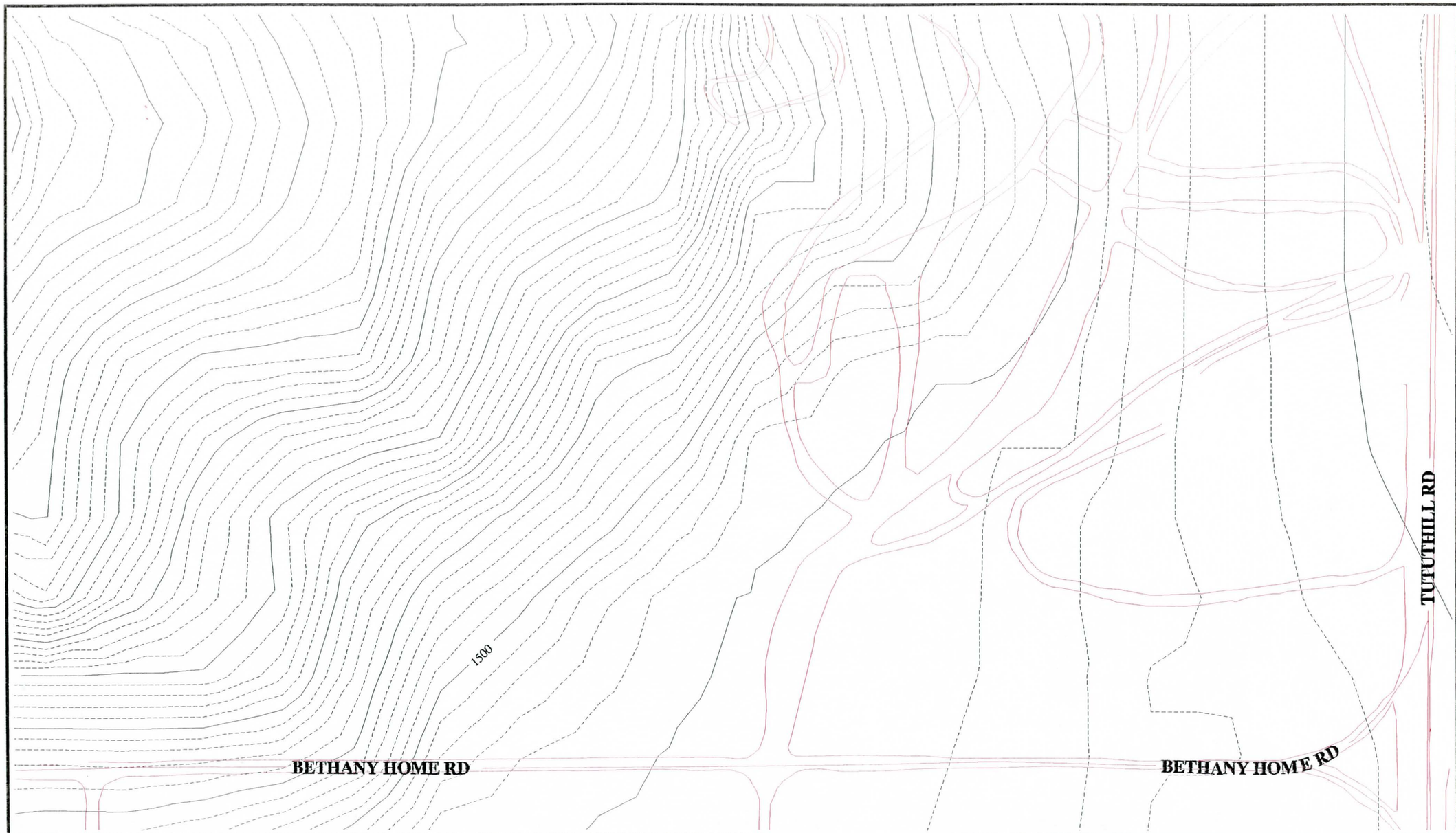

Flood Control District of Maricopa County
Geographic Information System

N
W
E
S

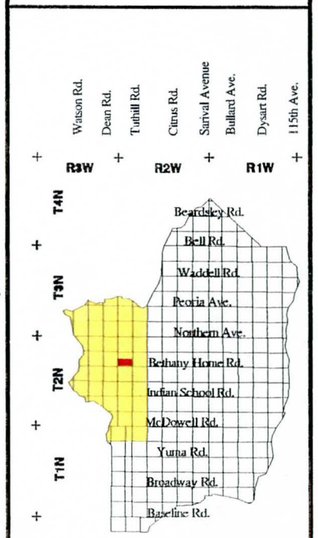

KEY MAP

0ft 1000ft
0m 100m 200m 300m

GRAPHIC SCALE

LEGEND

- FLOODPLAINS
- BUILDING FOOTPRINTS
- EXISTING ROADS
- FLOW DIRECTION
- CONCENTRATION POINTS
- DRAINAGE PATH

White Tanks / Agua Fria

Area Drainage Master Study

Book 1

South 1/2 of Section 7 , Range 2 West, Township 2 North

EXISTING DRAINAGE CONDITIONS

Flood Control District of Maricopa County
2801 West Durango
Phoenix, Arizona 85009
Telephone: 602/506-1501
Fax: 602/506-4601

Figure	Date	Contour Interval	Scale
50	November 1996	20 Feet	1" = 400'

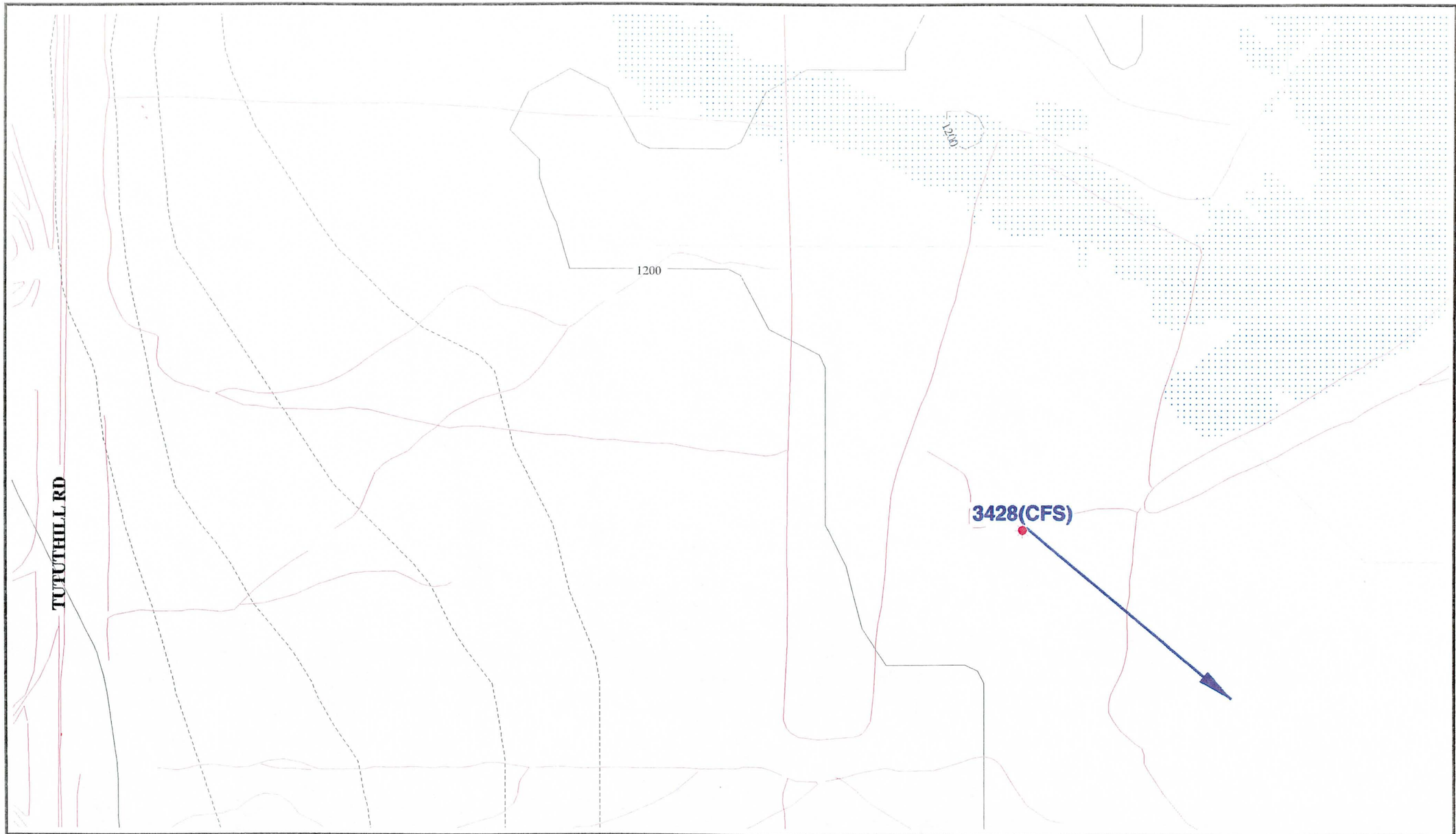

Flood Control District of Maricopa County
Geographic Information System

N
W
E
S

Watson Rd.
Dean Rd.
Tuthill Rd.
Citrus Rd.
Sarival Avenue
Bullard Ave.
Dysart Rd.
115th Ave.
R3W
R2W
R1W
T4N
T3N
T2N
T1N
Beardsley Rd.
Bell Rd.
Waddell Rd.
Peoria Ave.
Northern Ave.
Bethany Home Rd.
Indian School Rd.
McDowell Rd.
Yuma Rd.
Broadway Rd.
Baseline Rd.

KEY MAP

0ft 1000ft
0m 100m 200m 300m

GRAPHIC SCALE

LEGEND
FLOODPLAINS
BUILDING FOOTPRINTS
EXISTING ROADS
FLOW DIRECTION
CONCENTRATION POINTS
DRAINAGE PATH

White Tanks / Agua Fria
Area Drainage Master Study
Book 1

South 1/2 of Section 8 , Range 2 West, Township 2 North

EXISTING DRAINAGE CONDITIONS

Flood Control District of Maricopa County
2801 West Durango
Phoenix, Arizona 85009
Telephone: 602/506-1501
Fax: 602/506-4601

Figure	Date	Contour Interval	Scale
51	November 1996	20 Feet	1" = 400'

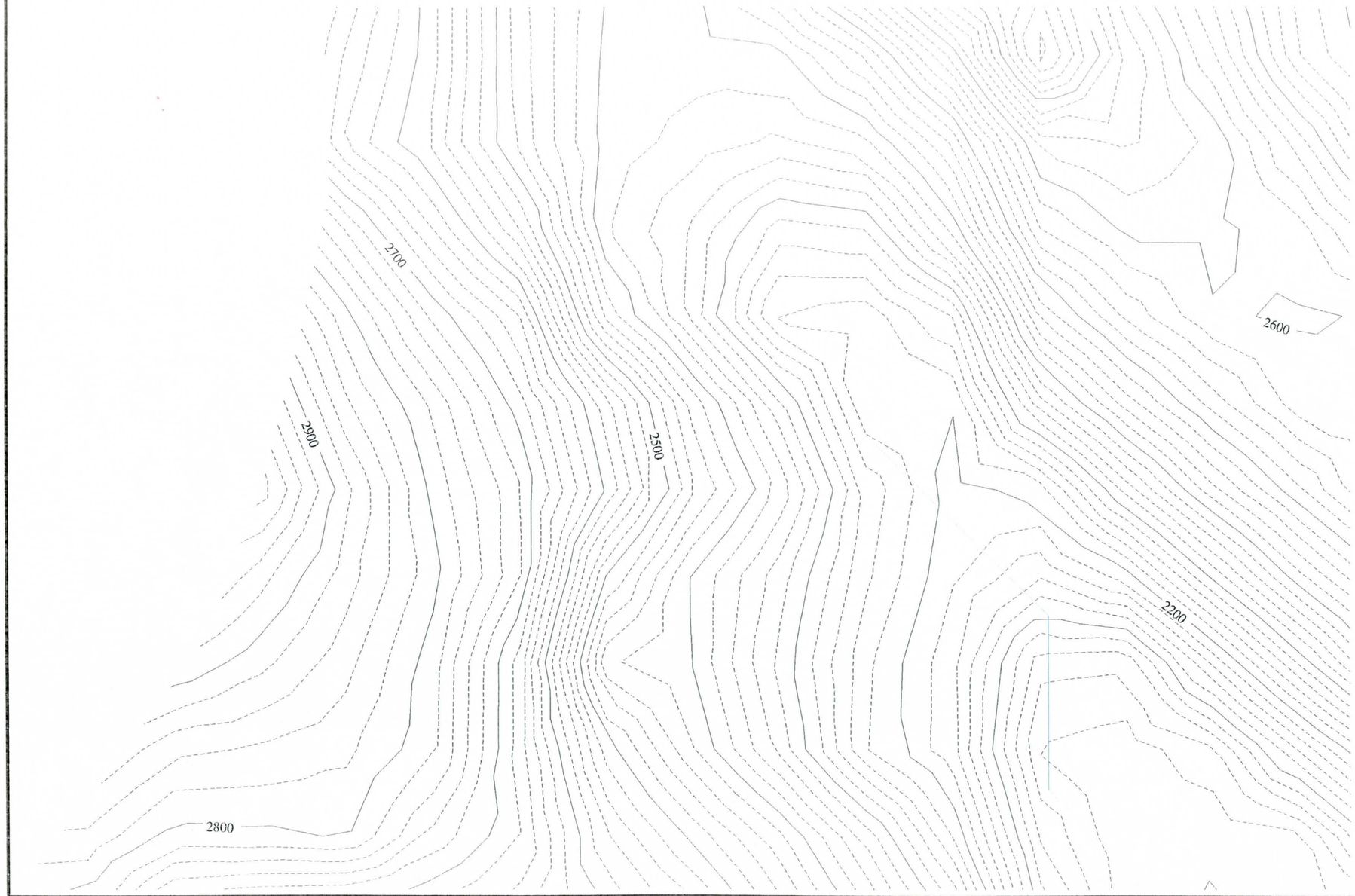

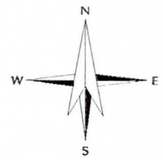

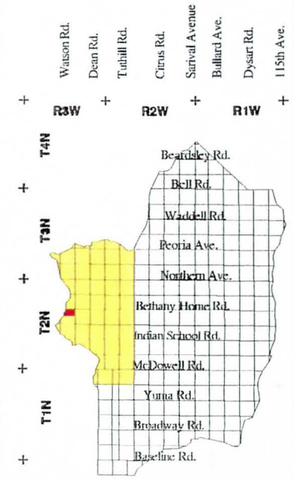

KEY MAP



GRAPHIC SCALE

LEGEND

- FLOODPLAINS
- BUILDING FOOTPRINTS
- EXISTING ROADS
- FLOW DIRECTION
- CONCENTRATION POINTS
- DRAINAGE PATH

White Tanks / Agua Fria

Area Drainage Master Study

Book 1

North 1/2 of Section 15, Range 3 West, Township 2 North

EXISTING DRAINAGE CONDITIONS

Flood Control District of Maricopa County
2801 West Durango
Phoenix, Arizona 85009
Telephone: 602/506-1501
Fax: 602/506-4601

Figure	Date	Contour Interval	Scale
52	November 1996	20 Feet	1" = 400'

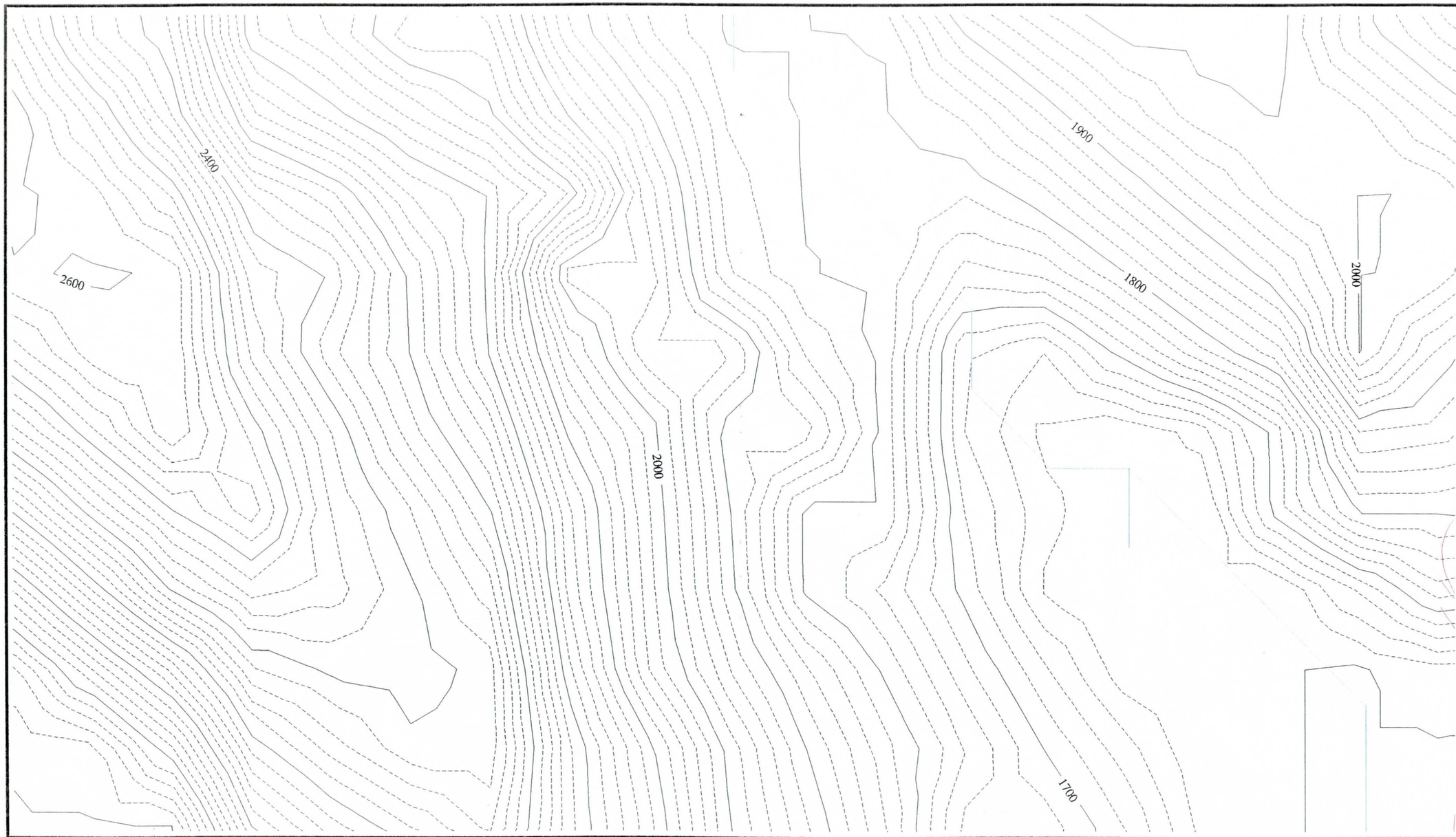

Flood Control District of Maricopa County
Geographic Information System

N
W
E
S

R3W R2W R1W
T4N T3N T2N T1N
Watson Rd.
Dean Rd.
Tuthill Rd.
Citrus Rd.
Sarival Avenue
Bullard Ave.
Dysart Rd.
115th Ave.
Beardsley Rd.
Bell Rd.
Waddell Rd.
Peoria Ave.
Northern Ave.
Bethany Home Rd.
Indian School Rd.
McDowell Rd.
Yuma Rd.
Broadway Rd.
Baseline Rd.

KEY MAP

0ft 1000ft
0m 100m 200m 300m

GRAPHIC SCALE

LEGEND
- FLOODPLAINS
- BUILDING FOOTPRINTS
- EXISTING ROADS
- FLOW DIRECTION
- CONCENTRATION POINTS
- DRAINAGE PATH

White Tanks / Agua Fria
Area Drainage Master Study
Book 1

North 1/2 of Section 14, Range 3 West, Township 2 North

EXISTING DRAINAGE CONDITIONS

Flood Control District of Maricopa County
2801 West Durango
Phoenix, Arizona 85009
Telephone: 602/506-1501
Fax: 602/506-4601

Figure	Date	Contour Interval	Scale
53	November 1996	20 Feet	1" = 400'

1353(CFS)

TOWER RD

1600

525(CFS)

861(CFS)

1500

Flood Control District of Maricopa County
Geographic Information System

N
W E
S

Watson Rd.
Dean Rd.
Tuthill Rd.
Cities Rd.
Sunrival Avenue
Bullard Ave.
Dysart Rd.
115th Ave.

R3W R2W R1W

T4N T3N T2N T1N

Beardsley Rd.
Bell Rd.
Waddell Rd.
Peoria Ave.
Northern Ave.
Bethany Home Rd.
Indian School Rd.
McDowell Rd.
Yuma Rd.
Broadway Rd.
Baseline Rd.

KEY MAP

0ft 1000ft
0m 100m 200m 300m

GRAPHIC SCALE

LEGEND
FLOODPLAINS
BUILDING FOOTPRINTS
EXISTING ROADS
FLOW DIRECTION
CONCENTRATION POINTS
DRAINAGE PATH

White Tanks / Agua Fria
Area Drainage Master Study
Book 1

North 1/2 of Section 13, Range 3 West, Township 2 North

EXISTING DRAINAGE CONDITIONS

Flood Control District of Maricopa County
2801 West Durango
Phoenix, Arizona 85009
Telephone: 602/506-1501
Fax: 602/506-4601

Figure	Date	Contour Interval	Scale
54	November 1996	20 Feet	1" = 400'

BETHANY HOME RD

BETHANY HOME RD

1400

TOWER RD

1933(CFS)

Flood Control District of Maricopa County
Geographic Information System

N
W
E
S

Watson Rd.
Dean Rd.
Tuthill Rd.
Citrus Rd.
Sunival Avenue
Bullard Ave.
Dysart Rd.
115th Ave.

R3W R2W R1W

T4N
T3N
T2N
T1N

Beardsley Rd.
Bell Rd.
Waddell Rd.
Peoria Ave.
Northern Ave.
Bethany Home Rd.
Indian School Rd.
McDowell Rd.
Yuma Rd.
Broadway Rd.
Baseline Rd.

KEY MAP

0ft 1000ft
0m 100m 200m 300m

GRAPHIC SCALE

LEGEND

FLOODPLAINS
BUILDING FOOTPRINTS
EXISTING ROADS
FLOW DIRECTION
CONCENTRATION POINTS
DRAINAGE PATH

White Tanks / Agua Fria

Area Drainage Master Study

Book 1

North 1/2 of Section 18, Range 2 West, Township 2 North

EXISTING DRAINAGE CONDITIONS

Flood Control District of Maricopa County
2801 West Durango
Phoenix, Arizona 85009
Telephone: 602/506-1501
Fax: 602/506-4601

Figure	Date	Contour Interval	Scale
55	November 1996	20 Feet	1" = 400'

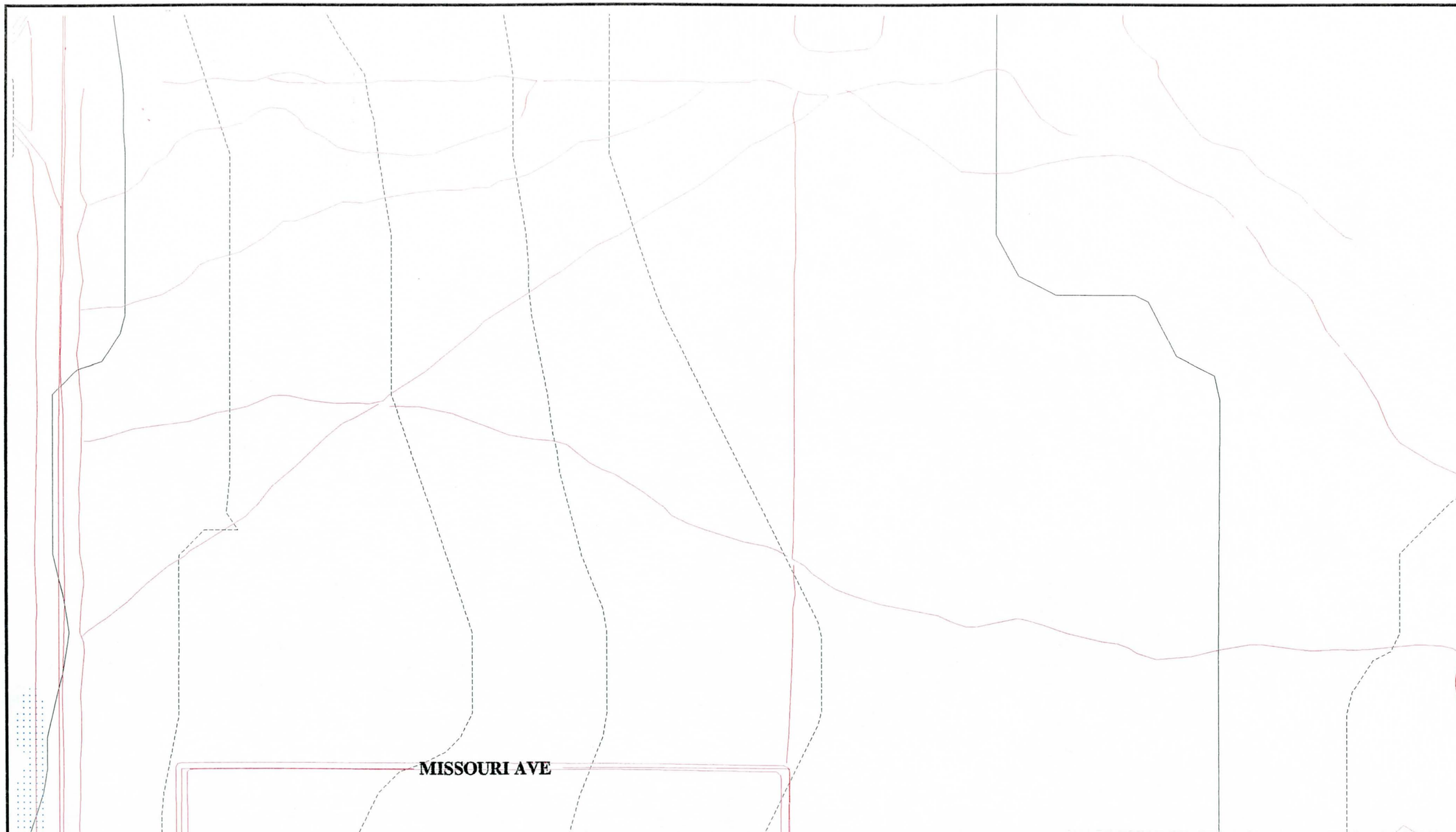

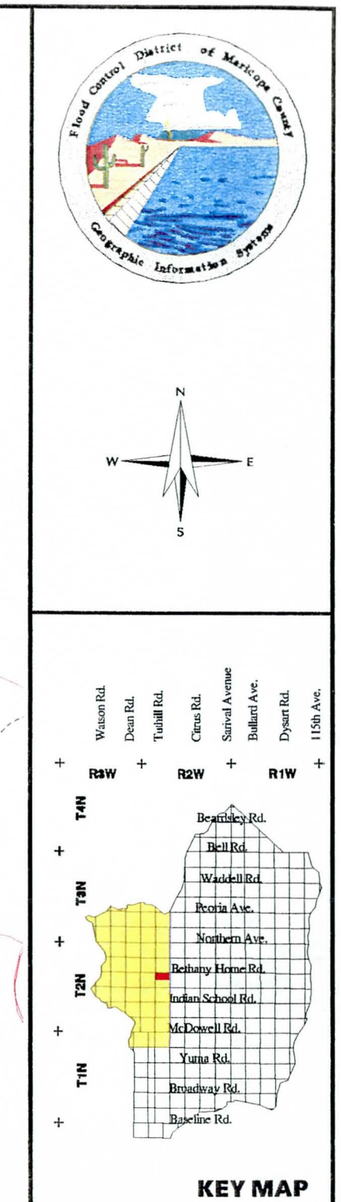

0ft 1000ft
0m 100m 200m 300m

GRAPHIC SCALE

LEGEND

- FLOODPLAINS
- BUILDING FOOTPRINTS
- EXISTING ROADS
- FLOW DIRECTION
- CONCENTRATION POINTS
- DRAINAGE PATH

White Tanks / Agua Fria

Area Drainage Master Study

Book 1

North 1/2 of Section 17, Range 2 West, Township 2 North

EXISTING DRAINAGE CONDITIONS

Flood Control District of Maricopa County
2801 West Durango
Phoenix, Arizona 85009
Telephone: 602/506-1501
Fax: 602/506-4601

Figure	Date	Contour Interval	Scale
56	November 1996	20 Feet	1" = 400'

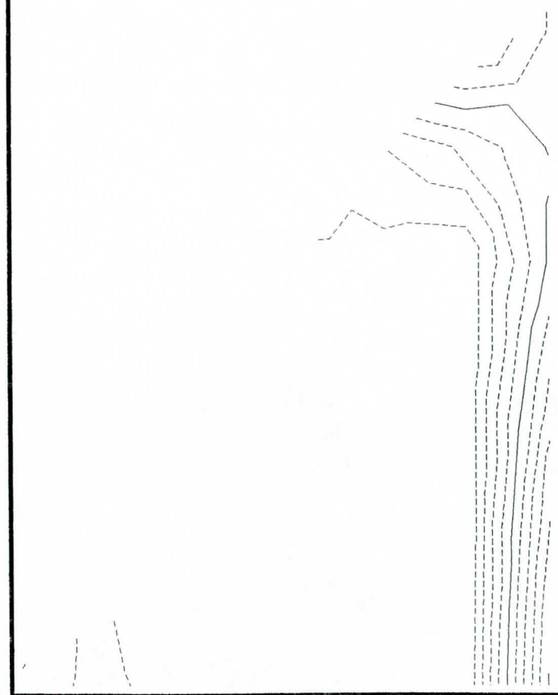

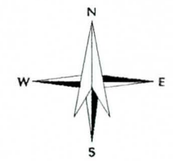

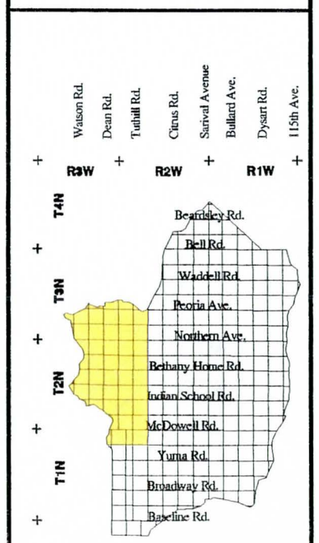

KEY MAP

GRAPHIC SCALE



White Tanks / Agua Fria

Area Drainage Master Study

Book 1

South 1/2 of Section 16, Range 3 West, Township 2 North

EXISTING DRAINAGE CONDITIONS

Flood Control District of Maricopa County
2801 West Durango
Phoenix, Arizona 85009
Telephone: 602/506-1501
Fax: 602/506-4601

Figure	Date	Contour Interval	Scale
57	November 1996	20 Feet	1" = 400'

2800

2700

2000

2600

Flood Control District of Maricopa County
Geographic Information System

N
W E
S

Watson Rd.
Dean Rd.
Tuthill Rd.
Citrus Rd.
Sarival Avenue
Bullard Ave.
Dysart Rd.
115th Ave.

R3W R2W R1W

T4N
T3N
T2N
T1N

Beardsley Rd.
Bell Rd.
Waddell Rd.
Peoria Ave.
Northern Ave.
Bethany Home Rd.
Indian School Rd.
McDowell Rd.
Yuma Rd.
Broadway Rd.
Baseline Rd.

KEY MAP

0ft 1000ft
0m 100m 200m 300m

GRAPHIC SCALE

LEGEND

- FLOODPLAINS
- BUILDING FOOTPRINTS
- EXISTING ROADS
- FLOW DIRECTION
- CONCENTRATION POINTS
- DRAINAGE PATH

White Tanks / Agua Fria

Area Drainage Master Study

Book 1

South 1/2 of Section 15, Range 3 West, Township 2 North

EXISTING DRAINAGE CONDITIONS

Flood Control District of Maricopa County
2801 West Durango
Phoenix, Arizona 85009
Telephone: 602/506-1501
Fax: 602/506-4601

Figure	Date	Contour Interval	Scale
58	November 1996	20 Feet	1" = 400'

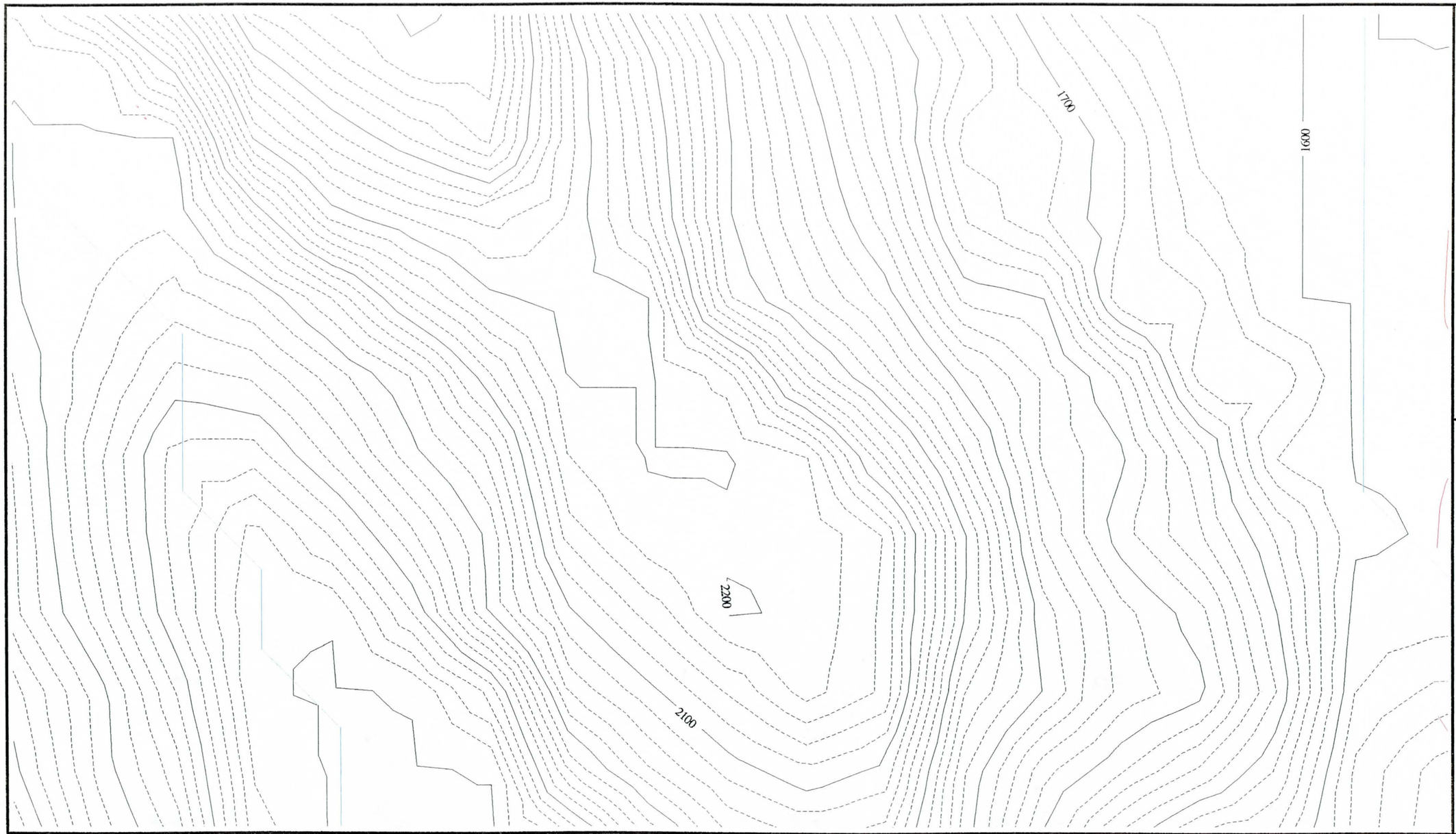

Flood Control District of Maricopa County
Geographic Information System

N
W
E
S

Watson Rd.
Dean Rd.
Tuthill Rd.
Citrus Rd.
Sarival Avenue
Ballard Ave.
Dysart Rd.
115th Ave.

R3W R2W R1W

T4N
T3N
T2N
T1N

Beardsley Rd.
Bell Rd.
Waddell Rd.
Peoria Ave.
Northern Ave.
Bethany Home Rd.
Indian School Rd.
McDowell Rd.
Yuma Rd.
Broadway Rd.
Baseline Rd.

KEY MAP

0ft 1000ft
0m 100m 200m 300m

GRAPHIC SCALE

LEGEND

- FLOODPLAINS
- BUILDING FOOTPRINTS
- EXISTING ROADS
- FLOW DIRECTION
- CONCENTRATION POINTS
- DRAINAGE PATH

White Tanks / Agua Fria

Area Drainage Master Study

Book 1

South 1/2 of Section 14, Range 3 West, Township 2 North

EXISTING DRAINAGE CONDITIONS

Flood Control District of Maricopa County
2801 West Durango
Phoenix, Arizona 85009
Telephone: 602/506-1501
Fax: 602/506-4601

Figure	Date	Contour Interval	Scale
59	November 1996	20 Feet	1" = 400'

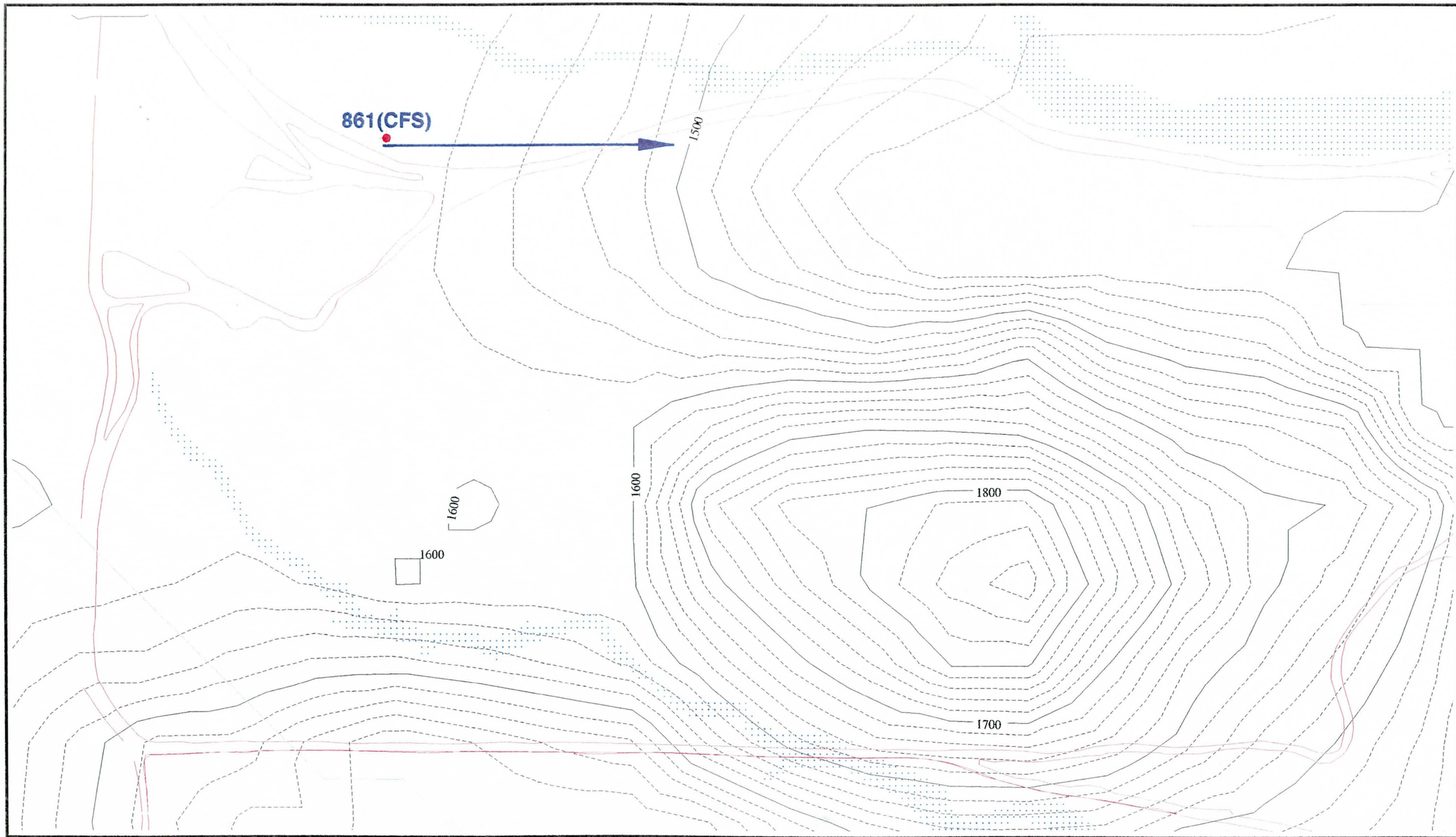

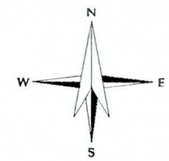

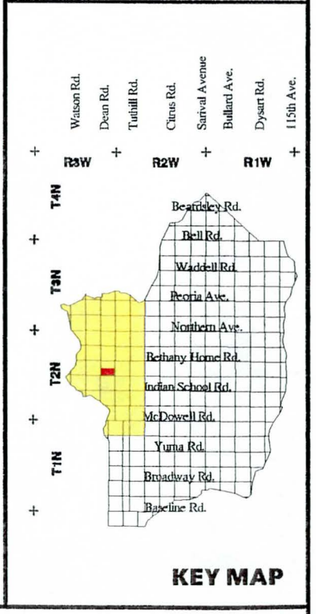



LEGEND

- FLOODPLAINS
- BUILDING FOOTPRINTS
- EXISTING ROADS
- FLOW DIRECTION
- CONCENTRATION POINTS
- DRAINAGE PATH

White Tanks / Agua Fria

Area Drainage Master Study

Book 1

South 1/2 of Section 13, Range 3 West, Township 2 North

EXISTING DRAINAGE CONDITIONS

Flood Control District of Maricopa County
2801 West Durango
Phoenix, Arizona 85009
Telephone: 602/506-1501
Fax: 602/506-4601

Figure	Date	Contour Interval	Scale
60	November 1996	20 Feet	1" = 400'

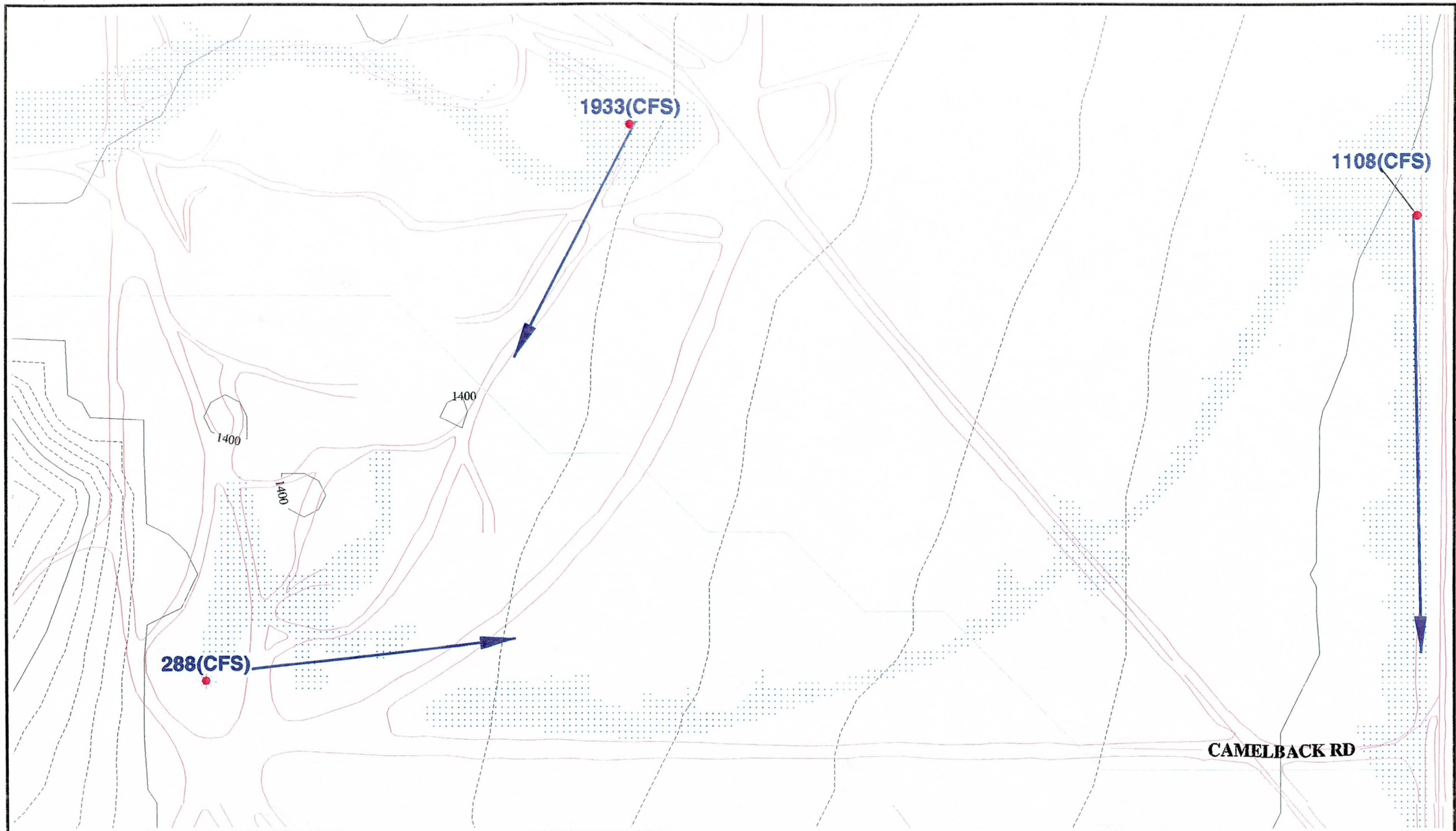

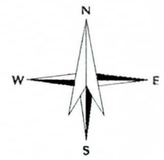

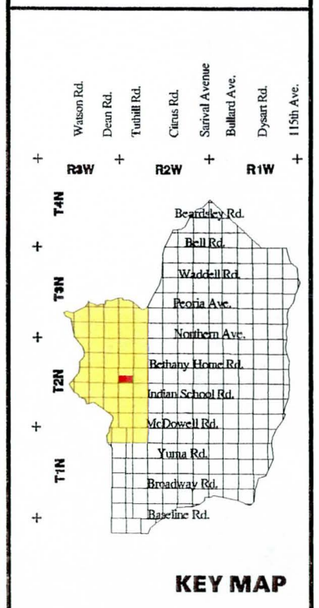

KEY MAP



GRAPHIC SCALE

LEGEND

- FLOODPLAINS
- BUILDING FOOTPRINTS
- EXISTING ROADS
- FLOW DIRECTION
- CONCENTRATION POINTS
- DRAINAGE PATH

White Tanks / Agua Fria

Area Drainage Master Study

Book 1

South 1/2 of Section 18, Range 2 West, Township 2 North

EXISTING DRAINAGE CONDITIONS

Flood Control District of Maricopa County
2801 West Durango
Phoenix, Arizona 85009
Telephone: 602/506-1501
Fax: 602/506-4601

Figure	Date	Contour Interval	Scale
61	November 1996	20 Feet	1" = 400'

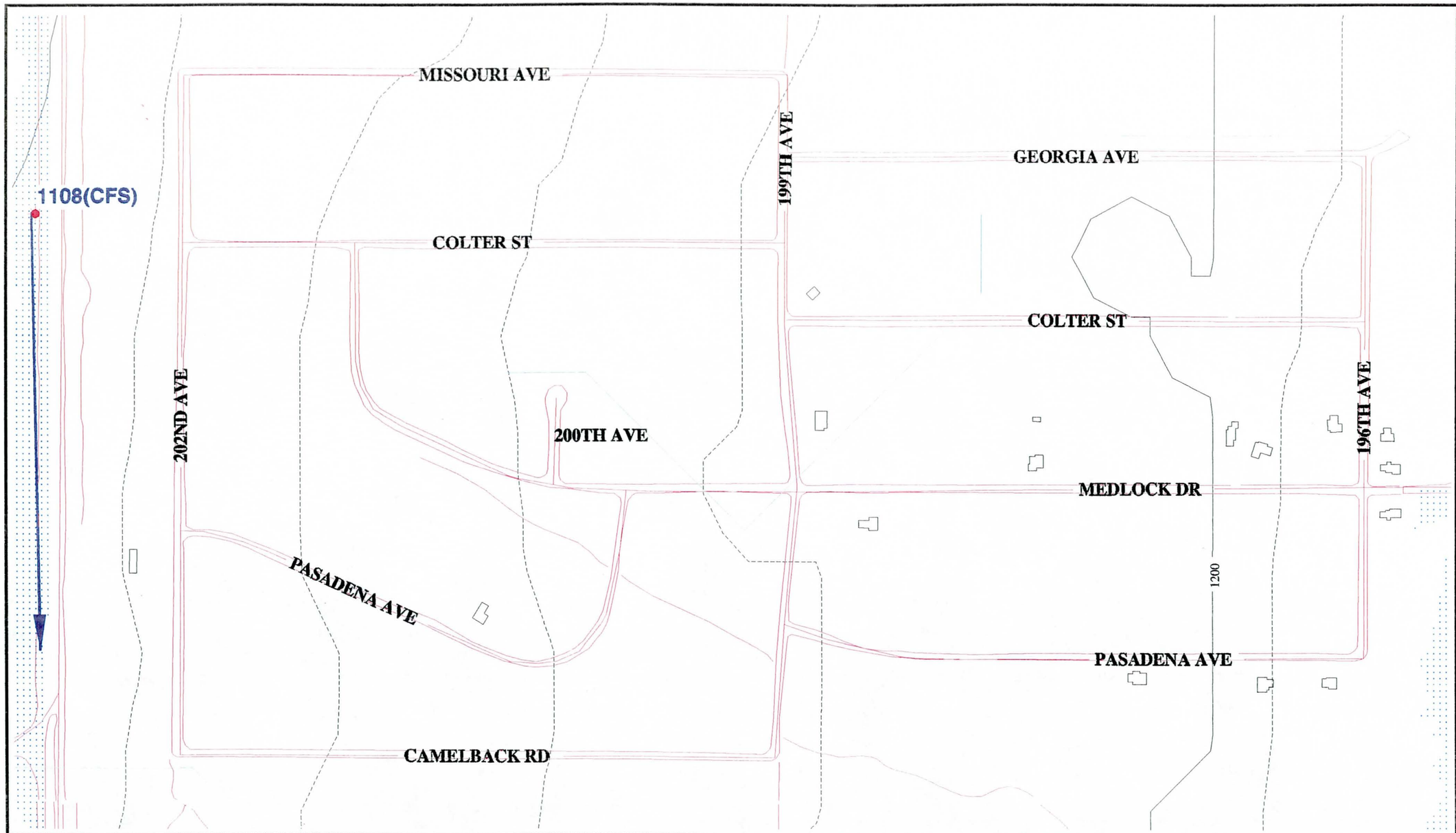

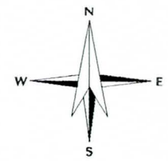

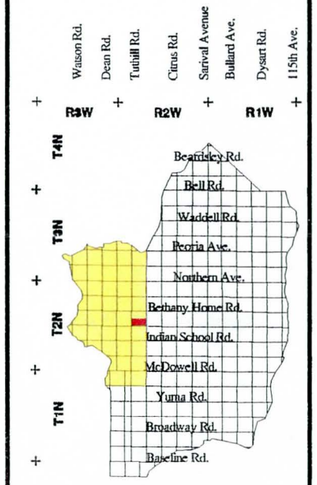

KEY MAP



GRAPHIC SCALE

LEGEND

- FLOODPLAINS
- BUILDING FOOTPRINTS
- EXISTING ROADS
- FLOW DIRECTION
- CONCENTRATION POINTS
- DRAINAGE PATH

White Tanks / Agua Fria

Area Drainage Master Study

Book 1

South 1/2 of Section 17, Range 2 West, Township 2 North

EXISTING DRAINAGE CONDITIONS

Flood Control District of Maricopa County
2801 West Durango
Phoenix, Arizona 85009
Telephone: 602/506-1501
Fax: 602/506-4601

Figure	Date	Contour Interval	Scale
62	November 1996	20 Feet	1" = 400'

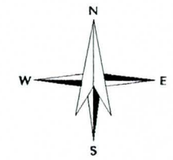

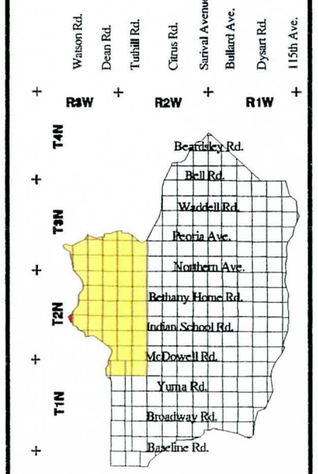

KEY MAP

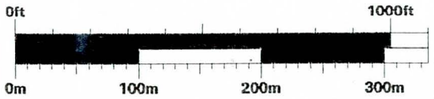

GRAPHIC SCALE

LEGEND

- FLOODPLAINS
- BUILDING FOOTPRINTS
- EXISTING ROADS
- FLOW DIRECTION
- CONCENTRATION POINTS
- DRAINAGE PATH

White Tanks / Agua Fria

Area Drainage Master Study

Book 1

North 1/2 of Section 21, Range 3 West, Township 2 North

EXISTING DRAINAGE CONDITIONS

Flood Control District of Maricopa County
2801 West Durango
Phoenix, Arizona 85009
Telephone: 602/506-1501
Fax: 602/506-4601

Figure	Date	Contour Interval	Scale
63	November 1996	20 Feet	1" = 400'

2600
2400
2500
2300
2000
2200
2100
1003(CFS)
361(CFS)

Flood Control District of Maricopa County
Geographic Information System

N
W
E
S

Watson Rd.
Dean Rd.
Tuthill Rd.
Citrus Rd.
Sarival Avenue
Bullard Ave.
Dysart Rd.
115th Ave.
R3W
R2W
R1W
T4N
T3N
T2N
T1N
Beardsley Rd.
Bell Rd.
Waddell Rd.
Peoria Ave.
Northern Ave.
Bethany Home Rd.
Indian School Rd.
McDowell Rd.
Yuma Rd.
Broadway Rd.
Baseline Rd.

KEY MAP

0ft 1000ft
0m 100m 200m 300m

GRAPHIC SCALE

LEGEND
FLOODPLAINS
BUILDING FOOTPRINTS
EXISTING ROADS
FLOW DIRECTION
CONCENTRATION POINTS
DRAINAGE PATH

White Tanks / Agua Fria
Area Drainage Master Study
Book 1

North 1/2 of Section 22, Range 3 West, Township 2 North

EXISTING DRAINAGE CONDITIONS

Flood Control District of Maricopa County
2801 West Durango
Phoenix, Arizona 85009
Telephone: 602/506-1501
Fax: 602/506-4601

Figure	Date	Contour Interval	Scale
64	November 1996	20 Feet	1" = 400'

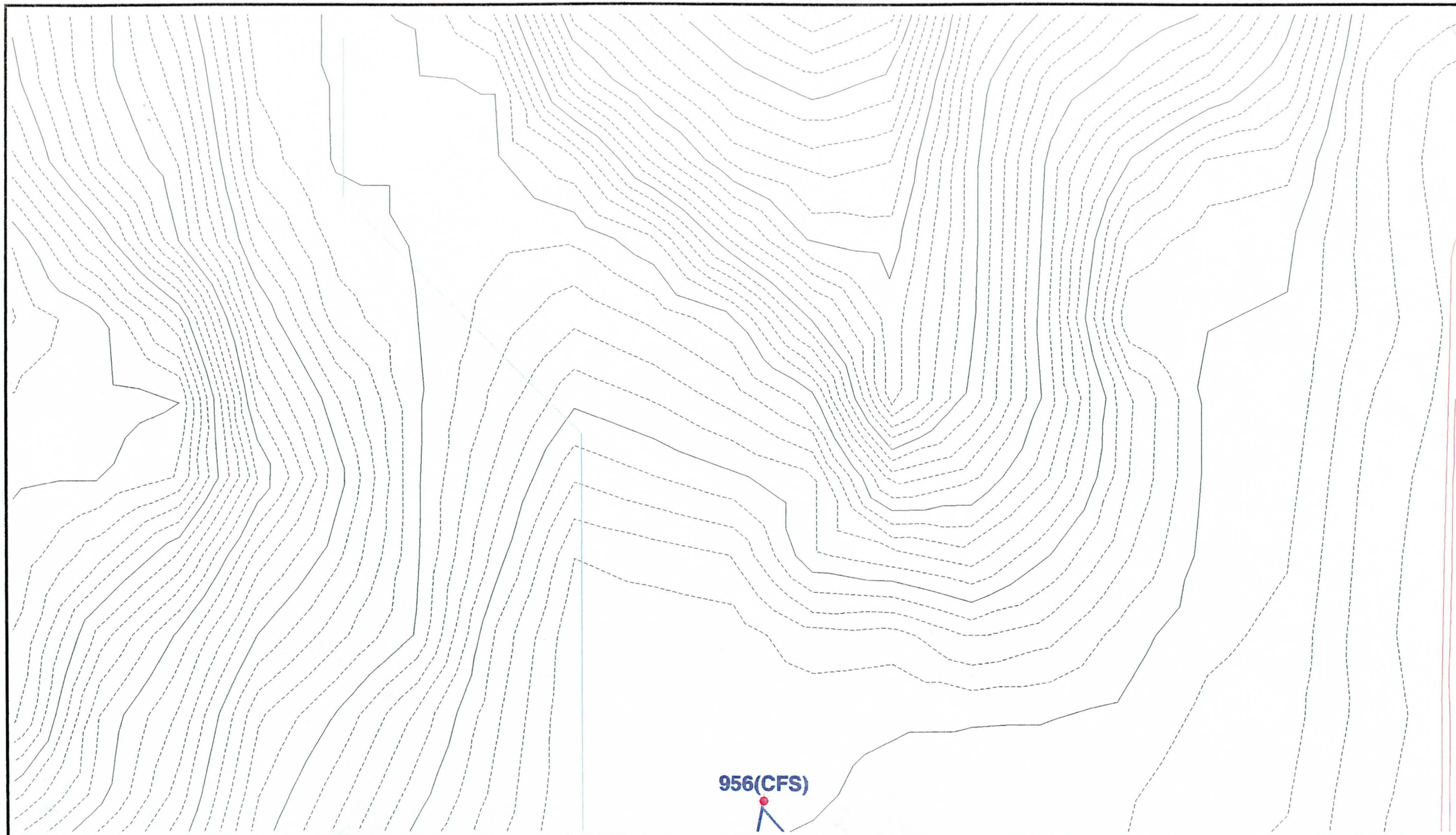

Flood Control District of Maricopa County
Geographic Information System

N
W
E
S

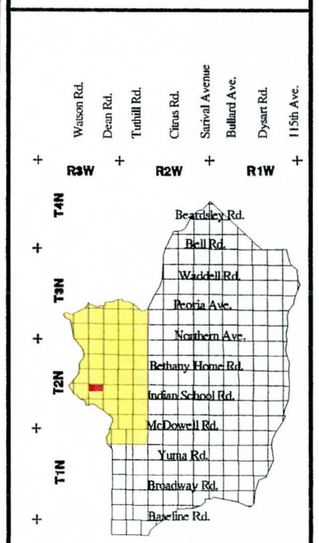

KEY MAP

0ft 1000ft
0m 100m 200m 300m

GRAPHIC SCALE

LEGEND
- FLOODPLAINS
- BUILDING FOOTPRINTS
- EXISTING ROADS
- FLOW DIRECTION
- CONCENTRATION POINTS
- DRAINAGE PATH

White Tanks / Agua Fria
Area Drainage Master Study
Book 1

North 1/2 of Section 23, Range 3 West, Township 2 North

EXISTING DRAINAGE CONDITIONS

Flood Control District of Maricopa County
2801 West Durango
Phoenix, Arizona 85009
Telephone: 602/506-1501
Fax: 602/506-4601

Figure	Date	Contour Interval	Scale
65	November 1996	20 Feet	1" = 400'

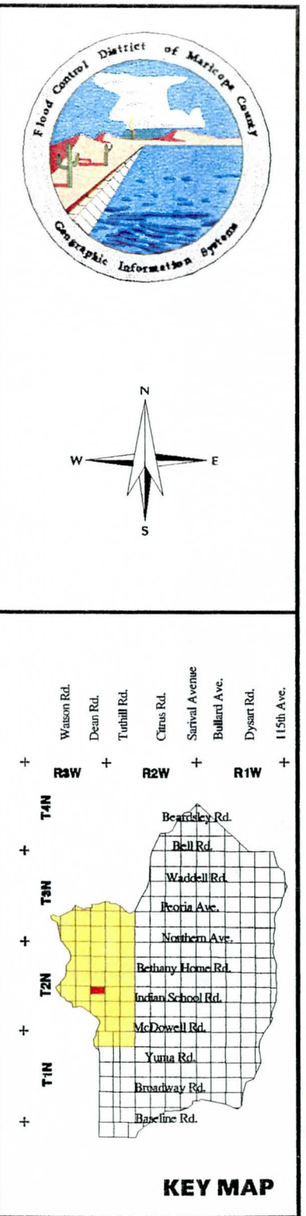



LEGEND

- FLOODPLAINS
- BUILDING FOOTPRINTS
- EXISTING ROADS
- FLOW DIRECTION
- CONCENTRATION POINTS
- DRAINAGE PATH

White Tanks / Agua Fria

Area Drainage Master Study

Book 1

North 1/2 of Section 24, Range 3 West, Township 2 North

EXISTING DRAINAGE CONDITIONS

Flood Control District of Maricopa County
2801 West Durango
Phoenix, Arizona 85009
Telephone: 602/506-1501
Fax: 602/506-4601

Figure	Date	Contour Interval	Scale
66	November 1996	20 Feet	1" = 400'

CAMELBACK RD

943(CFS)

1300

Flood Control District of Maricopa County
Geographic Information System

N
W E
S

R3W R2W R1W

T4N T3N T2N T1N

Watson Rd.
Dean Rd.
Tuthill Rd.
Citrus Rd.
Sarival Avenue
Bullard Ave.
Dysart Rd.
115th Ave.

Bearsley Rd.
Bell Rd.
Waddell Rd.
Peoria Ave.
Northern Ave.
Bethany Home Rd.
Indian School Rd.
McDowell Rd.
Yuma Rd.
Broadway Rd.
Baseline Rd.

KEY MAP

0ft 1000ft
0m 100m 200m 300m

GRAPHIC SCALE

LEGEND
FLOODPLAINS
BUILDING FOOTPRINTS
EXISTING ROADS
FLOW DIRECTION
CONCENTRATION POINTS
DRAINAGE PATH

White Tanks / Agua Fria
Area Drainage Master Study
Book 1

North 1/2 of Section 19, Range 2 West, Township 2 North

EXISTING DRAINAGE CONDITIONS

Flood Control District of Maricopa County
2801 West Durango
Phoenix, Arizona 85009
Telephone: 602/506-1501
Fax: 602/506-4601

Figure	Date	Contour Interval	Scale
67	November 1996	20 Feet	1" = 400'

CAMELBACK RD

747(CFS)

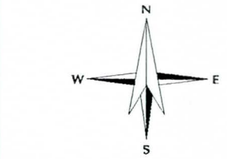

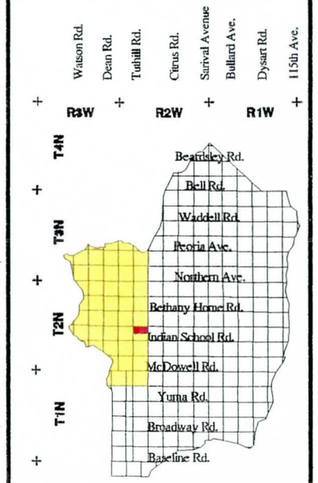

KEY MAP

0ft 1000ft

0m 100m 200m 300m

GRAPHIC SCALE

LEGEND

- FLOODPLAINS
- BUILDING FOOTPRINTS
- EXISTING ROADS
- FLOW DIRECTION
- CONCENTRATION POINTS
- DRAINAGE PATH

White Tanks / Agua Fria

Area Drainage Master Study

Book 1

North 1/2 of Section 20, Range 2 West, Township 2 North

EXISTING DRAINAGE CONDITIONS

Flood Control District of Maricopa County
2801 West Durango
Phoenix, Arizona 85009
Telephone: 602/506-1501
Fax: 602/506-4601

Figure	Date	Contour Interval	Scale
68	November 1996	20 Feet	1" = 400'

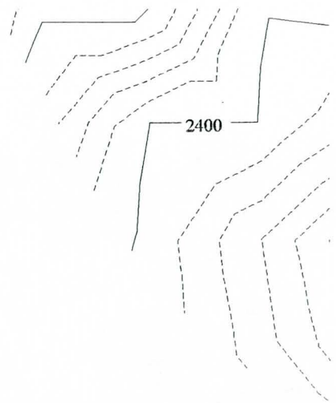

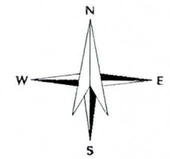

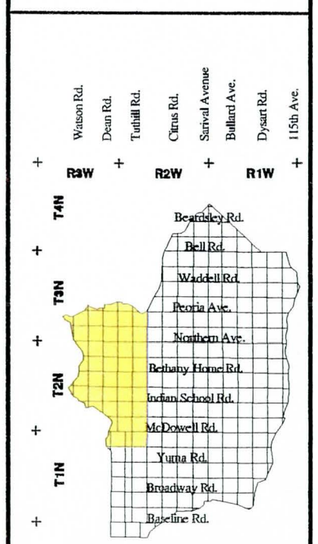

KEY MAP



GRAPHIC SCALE

LEGEND

- FLOODPLAINS
- BUILDING FOOTPRINTS
- EXISTING ROADS
- FLOW DIRECTION
- CONCENTRATION POINTS
- DRAINAGE PATH

White Tanks / Agua Fria

Area Drainage Master Study

Book 1

South 1/2 of Section 21, Range 3 West, Township 2 North

EXISTING DRAINAGE CONDITIONS

Flood Control District of Maricopa County
2801 West Durango
Phoenix, Arizona 85009
Telephone: 602/506-1501
Fax: 602/506-4601

Figure	Date	Contour Interval	Scale
69	November 1996	20 Feet	1" = 400'

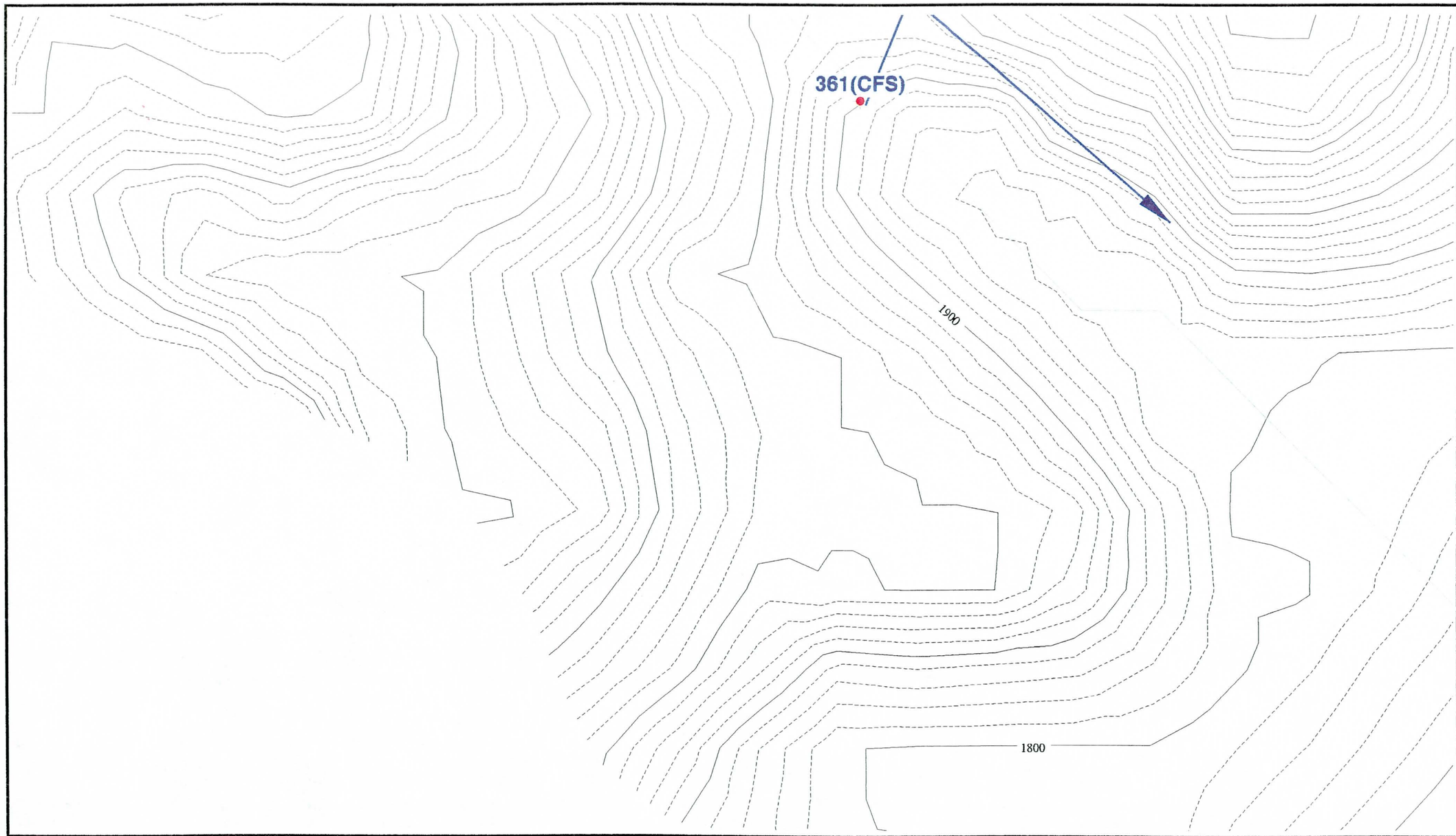

Flood Control District of Maricopa County
Geographic Information System

N
W
E
S

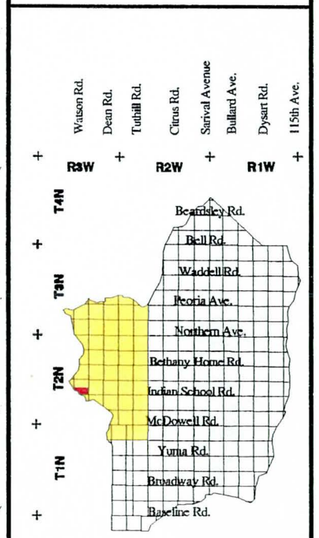

KEY MAP

0ft 1000ft
0m 100m 200m 300m

GRAPHIC SCALE

LEGEND

- FLOODPLAINS
- BUILDING FOOTPRINTS
- EXISTING ROADS
- FLOW DIRECTION
- CONCENTRATION POINTS
- DRAINAGE PATH

White Tanks / Agua Fria

Area Drainage Master Study

Book 1

South 1/2 of Section 22, Range 3 West, Township 2 North

EXISTING DRAINAGE CONDITIONS

Flood Control District of Maricopa County
2801 West Durango
Phoenix, Arizona 85009
Telephone: 602/506-1501
Fax: 602/506-4601

Figure	Date	Contour Interval	Scale
70	November 1996	20 Feet	1" = 400'

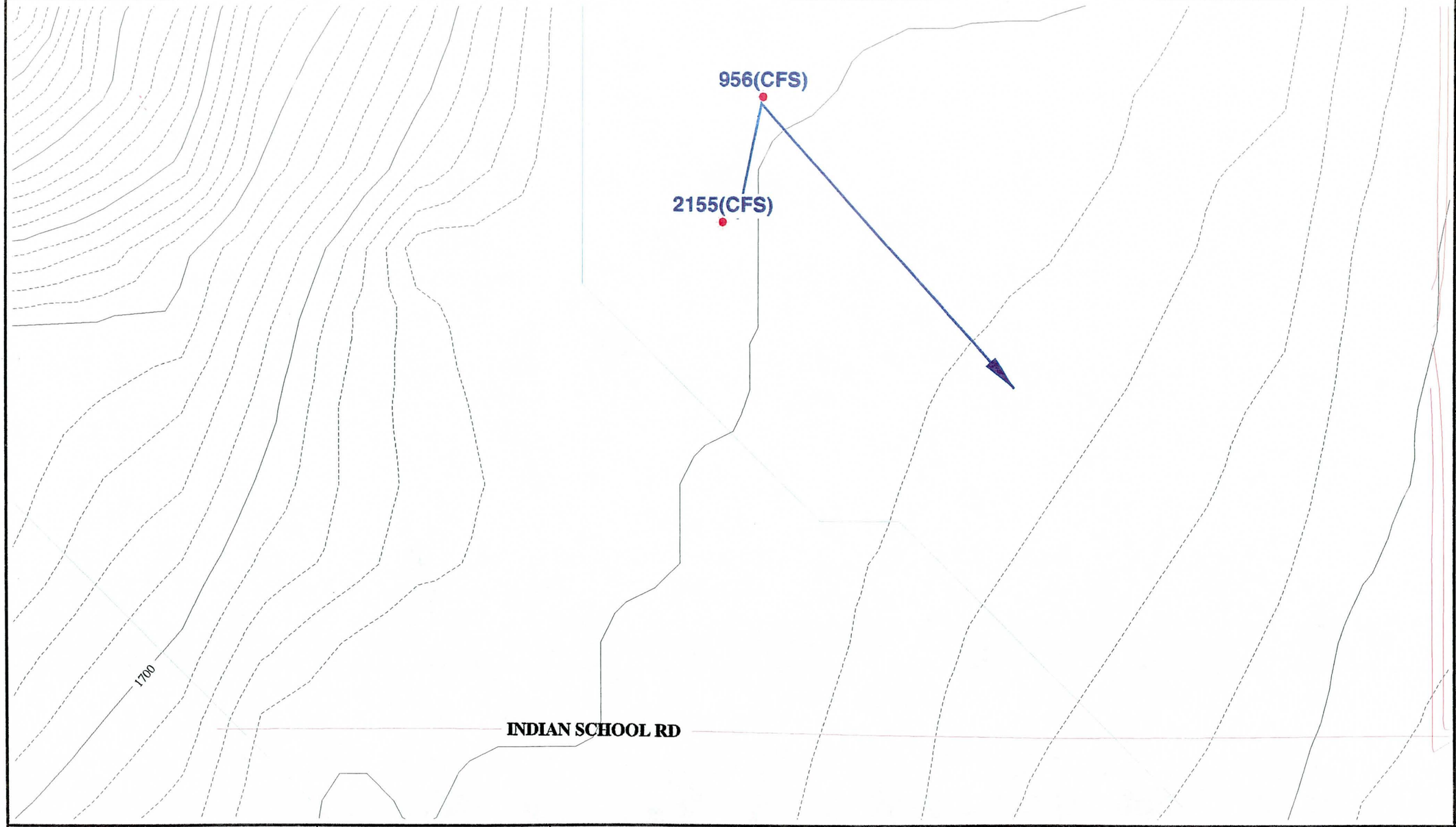

Flood Control District of Maricopa County
Geographic Information System

N
W
E
S

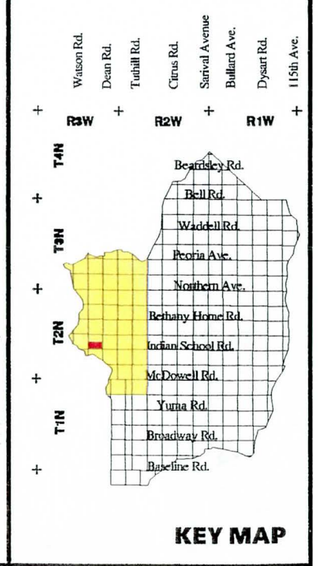

KEY MAP

0ft 1000ft
0m 100m 200m 300m

GRAPHIC SCALE

LEGEND

- FLOODPLAINS
- BUILDING FOOTPRINTS
- EXISTING ROADS
- FLOW DIRECTION
- CONCENTRATION POINTS
- DRAINAGE PATH

White Tanks / Agua Fria

Area Drainage Master Study

Book 1

South 1/2 of Section 23, Range 3 West, Township 2 North

EXISTING DRAINAGE CONDITIONS

Flood Control District of Maricopa County
2801 West Durango
Phoenix, Arizona 85009
Telephone: 602/506-1501
Fax: 602/506-4601

Figure	Date	Contour Interval	Scale
71	November 1996	20 Feet	1" = 400'

INDIAN SCHOOL RD

N
W
E
S

Watson Rd.
Dean Rd.
Tuthill Rd.
Citrus Rd.
Sarival Avenue
Bullard Ave.
Dysart Rd.
115th Ave.

R3W R2W R1W

T4N T3N T2N T1N

Beardsley Rd.
Bell Rd.
Waddell Rd.
Peoria Ave.
Northern Ave.
Bethany Home Rd.
Indian School Rd.
McDowell Rd.
Yuma Rd.
Broadway Rd.
Baseline Rd.

KEY MAP

0ft 1000ft
0m 100m 200m 300m

GRAPHIC SCALE

LEGEND

- FLOODPLAINS
- BUILDING FOOTPRINTS
- EXISTING ROADS
- FLOW DIRECTION
- CONCENTRATION POINTS
- DRAINAGE PATH

White Tanks / Agua Fria

Area Drainage Master Study

Book 1

South 1/2 of Section 24, Range 3 West, Township 2 North

EXISTING DRAINAGE CONDITIONS

Flood Control District of Maricopa County
2801 West Durango
Phoenix, Arizona 85009
Telephone: 602/506-1501
Fax: 602/506-4601

Figure	Date	Contour Interval	Scale
72	November 1996	20 Feet	1" = 400'

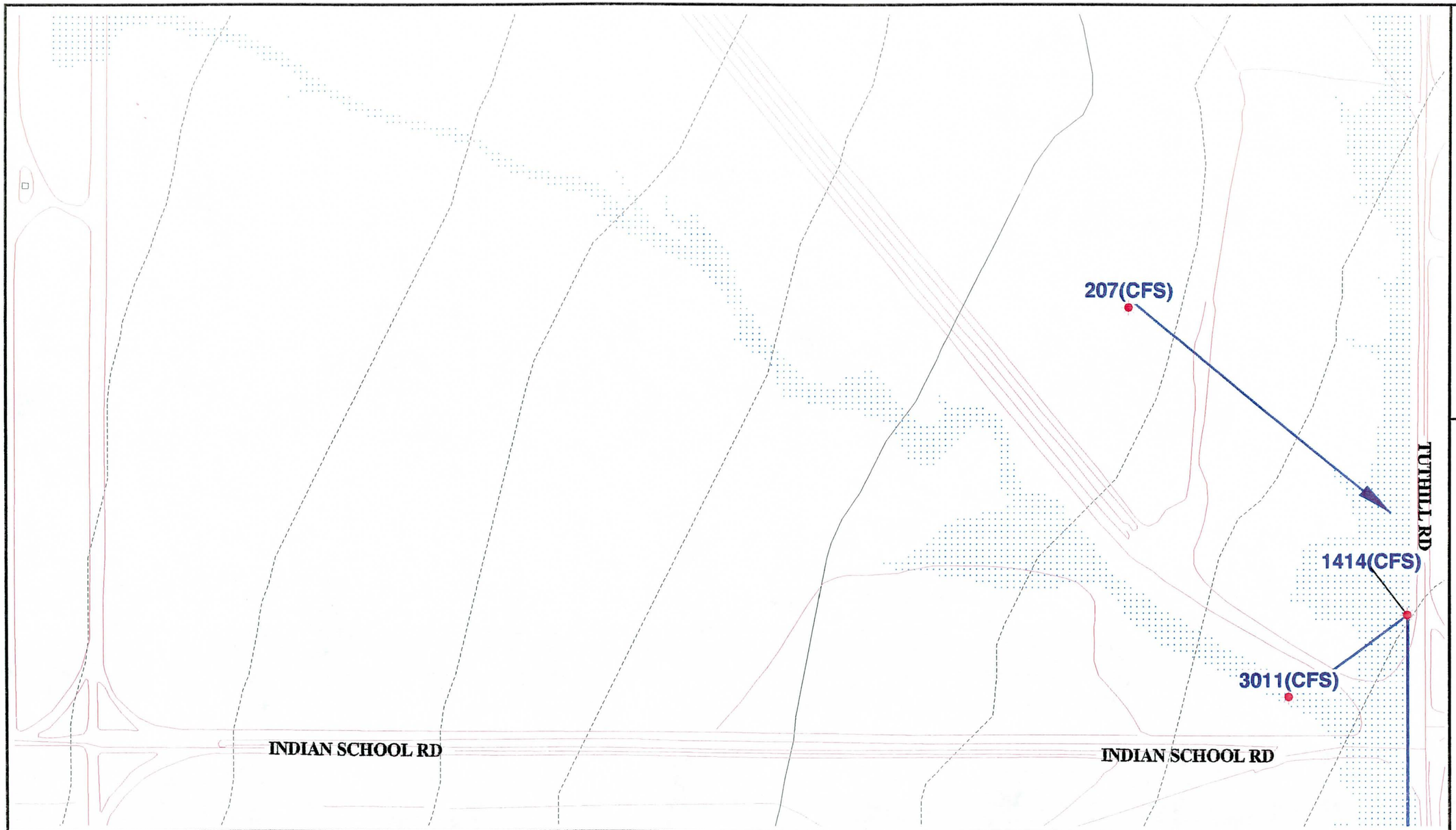

Flood Control District of Maricopa County
Geographic Information System

N
W
E
S

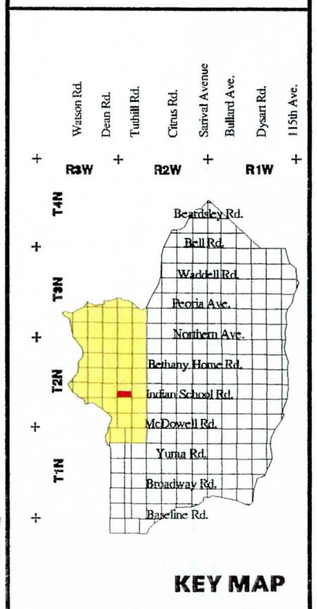

KEY MAP

0ft 1000ft
0m 100m 200m 300m

GRAPHIC SCALE

LEGEND
- FLOODPLAINS
- BUILDING FOOTPRINTS
- EXISTING ROADS
- FLOW DIRECTION
- CONCENTRATION POINTS
- DRAINAGE PATH

White Tanks / Agua Fria
Area Drainage Master Study
Book 1

South 1/2 of Section 19, Range 2 West, Township 2 North

EXISTING DRAINAGE CONDITIONS

Flood Control District of Maricopa County
2801 West Durango
Phoenix, Arizona 85009
Telephone: 602/506-1501
Fax: 602/506-4601

Figure	Date	Contour Interval	Scale
73	November 1996	20 Feet	1" = 400'

TUTHILL RD

1414(CFS)

879(CFS)

228(CFS)

Flood Control District of Maricopa County
Geographic Information System

N
W E
S

R3W R2W R1W
T4N T3N T2N T1N
Watson Rd.
Dean Rd.
Tuthill Rd.
Citrus Rd.
Sarival Avenue
Bullard Ave.
Dysart Rd.
115th Ave.
Beardsley Rd.
Bell Rd.
Waddell Rd.
Peoria Ave.
Northern Ave.
Bethany Home Rd.
Indian School Rd.
McDowell Rd.
Yuma Rd.
Broadway Rd.
Baseline Rd.

KEY MAP

0ft 1000ft
0m 100m 200m 300m

GRAPHIC SCALE

LEGEND
FLOODPLAINS
BUILDING FOOTPRINTS
EXISTING ROADS
FLOW DIRECTION
CONCENTRATION POINTS
DRAINAGE PATH

White Tanks / Agua Fria
Area Drainage Master Study
Book 1

South 1/2 of Section 20, Range 2 West, Township 2 North

EXISTING DRAINAGE CONDITIONS

Flood Control District of Maricopa County
2801 West Durango
Phoenix, Arizona 85009
Telephone: 602/506-1501
Fax: 602/506-4601

Figure	Date	Contour Interval	Scale
74	November 1996	20 Feet	1" = 400'

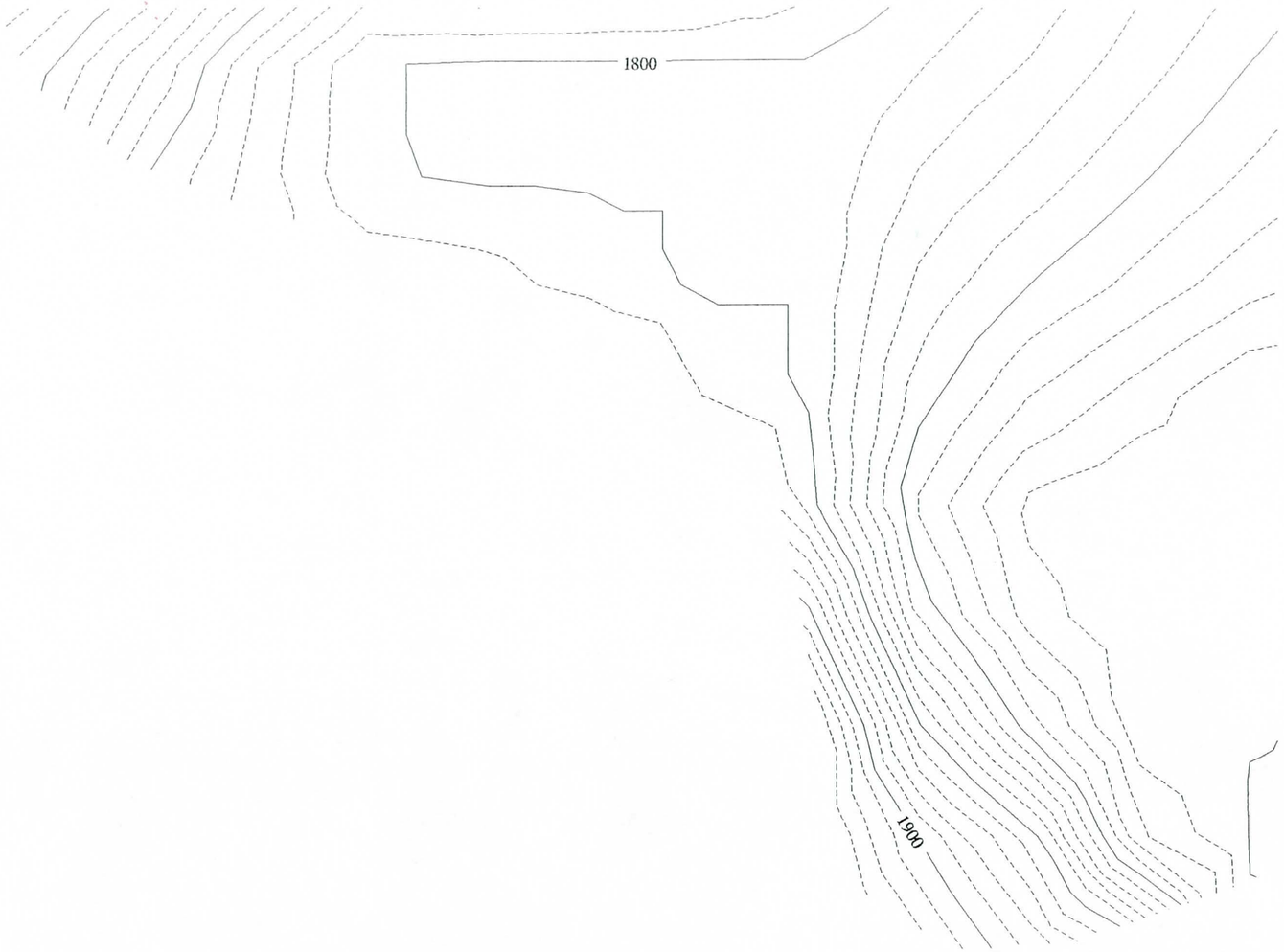

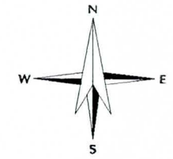

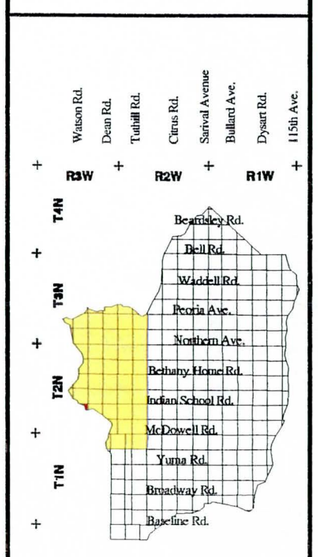

KEY MAP

GRAPHIC SCALE

LEGEND

- FLOODPLAINS
- BUILDING FOOTPRINTS
- EXISTING ROADS
- FLOW DIRECTION
- CONCENTRATION POINTS
- DRAINAGE PATH

White Tanks / Agua Fria

Area Drainage Master Study

Book 1

North 1/2 of Section 27, Range 3 West, Township 2 North

EXISTING DRAINAGE CONDITIONS

Flood Control District of Maricopa County
2801 West Durango
Phoenix, Arizona 85009
Telephone: 602/506-1501
Fax: 602/506-4601

Figure	Date	Contour Interval	Scale
75	November 1996	20 Feet	1" = 400'

INDIAN SCHOOL RD

1500

Flood Control District of Maricopa County
Geographic Information System

N
W
E
S

R3W R2W R1W

T4N
T3N
T2N
T1N

Watson Rd.
Dean Rd.
Tuthill Rd.
Citrus Rd.
Sarival Avenue
Bullard Ave.
Dysart Rd.
115th Ave.
Beardsley Rd.
Bell Rd.
Waddell Rd.
Peoria Ave.
Northern Ave.
Bethany Home Rd.
Indian School Rd.
McDowell Rd.
Yuma Rd.
Broadway Rd.
Baseline Rd.

KEY MAP

0ft 1000ft
0m 100m 200m 300m

GRAPHIC SCALE

LEGEND

- FLOODPLAINS
- BUILDING FOOTPRINTS
- EXISTING ROADS
- FLOW DIRECTION
- CONCENTRATION POINTS
- DRAINAGE PATH

White Tanks / Agua Fria

Area Drainage Master Study

Book 1

North 1/2 of Section 26, Range 3 West, Township 2 North

EXISTING DRAINAGE CONDITIONS

Flood Control District of Maricopa County
2801 West Durango
Phoenix, Arizona 85009
Telephone: 602/506-1501
Fax: 602/506-4601

Figure	Date	Contour Interval	Scale
76	November 1996	20 Feet	1" = 400'

0ft 1000ft
0m 100m 200m 300m

GRAPHIC SCALE

LEGEND

- FLOODPLAINS
- BUILDING FOOTPRINTS
- EXISTING ROADS
- FLOW DIRECTION
- CONCENTRATION POINTS
- DRAINAGE PATH

White Tanks / Agua Fria

Area Drainage Master Study

Book 1

North 1/2 of Section 26, Range 3 West, Township 2 North

EXISTING DRAINAGE CONDITIONS

Flood Control District of Maricopa County
2801 West Durango
Phoenix, Arizona 85009
Telephone: 602/506-1501
Fax: 602/506-4601

Figure	Date	Contour Interval	Scale
76	November 1996	20 Feet	1" = 400'

INDIAN SCHOOL RD

1400

3253(CFS)

2886(CFS)

672(CFS)

1400

N

W E

S

Flood Control District of Maricopa County
Geographic Information System

Watson Rd.
Dean Rd.
Tuthill Rd.
Citrus Rd.
Sunval Avenue
Bullard Ave.
Dysart Rd.
115th Ave.

R3W R2W R1W

T4N T3N T2N T1N

Beardsley Rd.
Bell Rd.
Waddell Rd.
Peoria Ave.
Northern Ave.
Bethany Home Rd.
Indian School Rd.
McDowell Rd.
Yuma Rd.
Broadway Rd.
Baseline Rd.

KEY MAP

0ft 1000ft
0m 100m 200m 300m

GRAPHIC SCALE

LEGEND

FLOODPLAINS
BUILDING FOOTPRINTS
EXISTING ROADS
FLOW DIRECTION
CONCENTRATION POINTS
DRAINAGE PATH

White Tanks / Agua Fria

Area Drainage Master Study

Book 1

North 1/2 of Section 25, Range 3 West, Township 2 North

EXISTING DRAINAGE CONDITIONS

Flood Control District of Maricopa County
2801 West Durango
Phoenix, Arizona 85009
Telephone: 602/506-1501
Fax: 602/506-4601

Figure	Date	Contour Interval	Scale
77	November 1996	20 Feet	1" = 400'

INDIAN SCHOOL RD

INDIAN SCHOOL RD

3011(CFS)

TUTHILL RD

1400

Flood Control District of Maricopa County
Geographic Information System

N
W E
S

Watson Rd.
Dean Rd.
Tuthill Rd.
Citrus Rd.
Sarival Avenue
Bullard Ave.
Dysart Rd.
115th Ave.

R3W R2W R1W

T4N
T3N
T2N
T1N

Beardsley Rd.
Bell Rd.
Waddell Rd.
Peoria Ave.
Northern Ave.
Bethany Home Rd.
Indian School Rd.
McDowell Rd.
Yuma Rd.
Broadway Rd.
Baseline Rd.

KEY MAP

0ft 1000ft
0m 100m 200m 300m

GRAPHIC SCALE

LEGEND
FLOODPLAINS
BUILDING FOOTPRINTS
EXISTING ROADS
FLOW DIRECTION
CONCENTRATION POINTS
DRAINAGE PATH

White Tanks / Agua Fria
Area Drainage Master Study
Book 1

North 1/2 of Section 30, Range 2 West, Township 2 North

EXISTING DRAINAGE CONDITIONS

Flood Control District of Maricopa County
2801 West Durango
Phoenix, Arizona 85009
Telephone: 602/506-1501
Fax: 602/506-4601

Figure	Date	Contour Interval	Scale
78	November 1996	20 Feet	1" = 400'

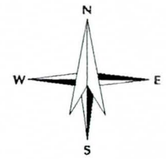

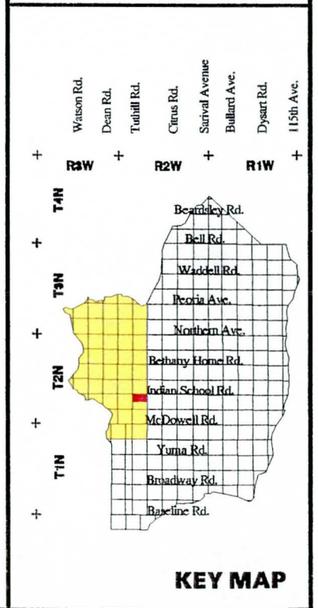

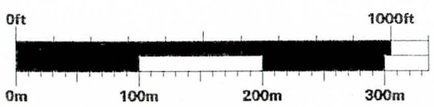

GRAPHIC SCALE

LEGEND

- FLOODPLAINS
- BUILDING FOOTPRINTS
- EXISTING ROADS
- FLOW DIRECTION
- CONCENTRATION POINTS
- DRAINAGE PATH

White Tanks / Agua Fria

Area Drainage Master Study

Book 1

North 1/2 of Section 29, Range 2 West, Township 2 North

EXISTING DRAINAGE CONDITIONS

Flood Control District of Maricopa County
2801 West Durango
Phoenix, Arizona 85009
Telephone: 602/506-1501
Fax: 602/506-4601

Figure	Date	Contour Interval	Scale
79	November 1996	20 Feet	1" = 400'



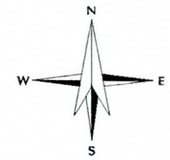

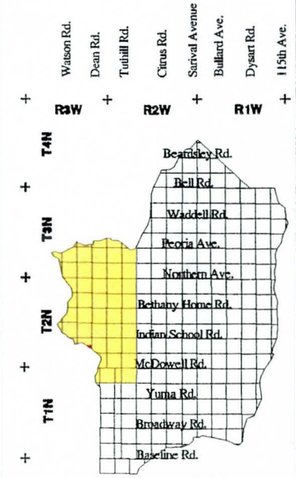

KEY MAP

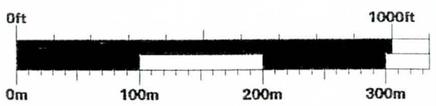

GRAPHIC SCALE

LEGEND

- FLOODPLAINS
- BUILDING FOOTPRINTS
- EXISTING ROADS
- FLOW DIRECTION
- CONCENTRATION POINTS
- DRAINAGE PATH

White Tanks / Agua Fria

Area Drainage Master Study

Book 1

South 1/2 of Section 26, Range 3 West, Township 2 North

EXISTING DRAINAGE CONDITIONS

Flood Control District of Maricopa County
2801 West Durango
Phoenix, Arizona 85009
Telephone: 602/506-1501
Fax: 602/506-4601

Figure	Date	Contour Interval	Scale
80	November 1996	20 Feet	1" = 400'

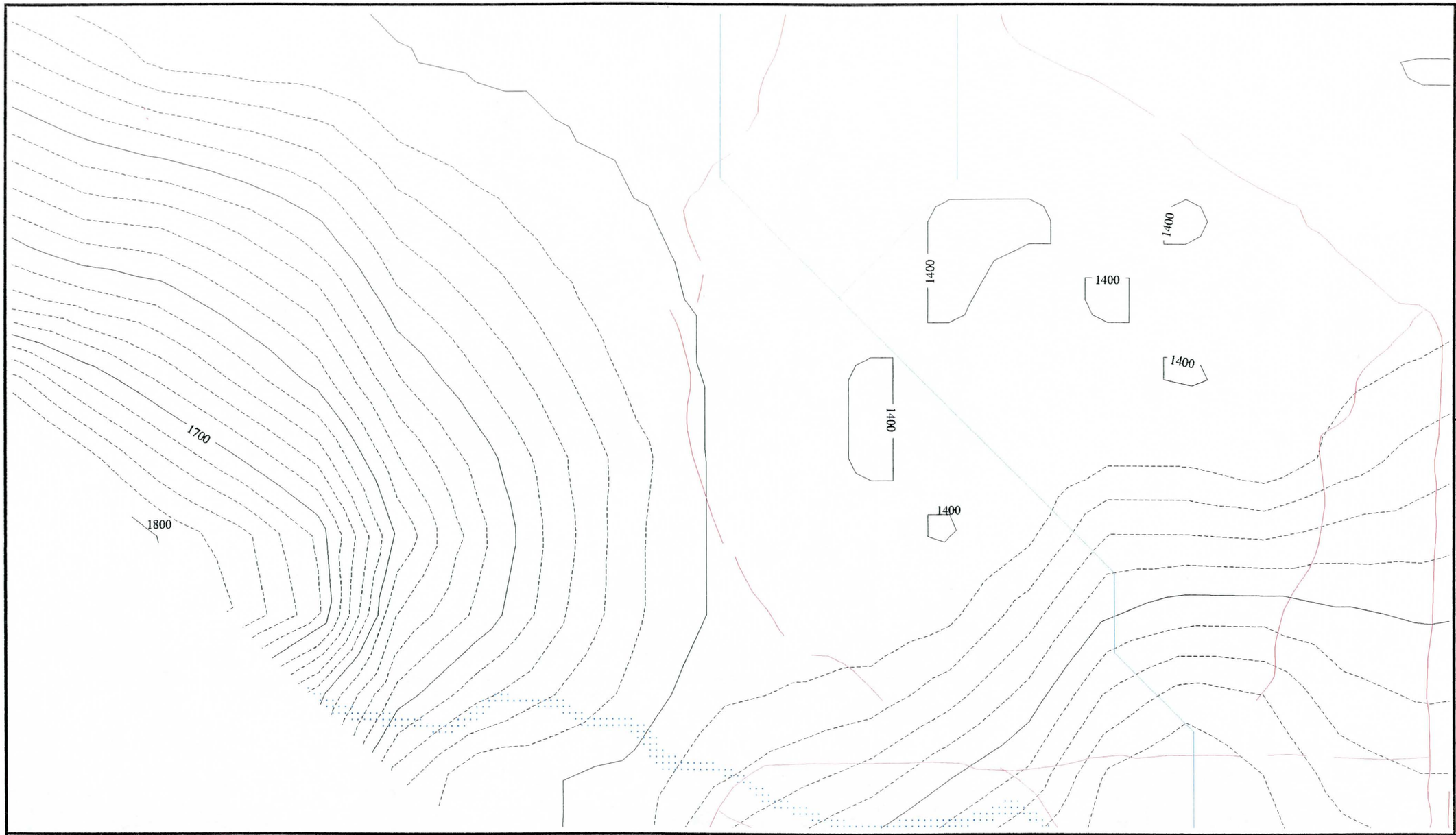

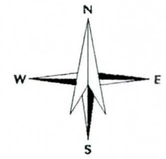

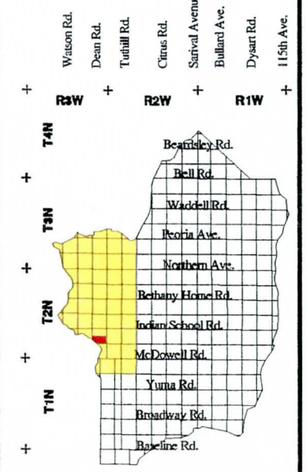

KEY MAP

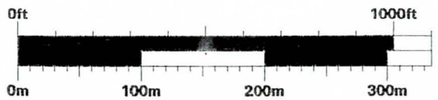

GRAPHIC SCALE

LEGEND

- FLOODPLAINS
- BUILDING FOOTPRINTS
- EXISTING ROADS
- FLOW DIRECTION
- CONCENTRATION POINTS
- DRAINAGE PATH

White Tanks / Agua Fria

Area Drainage Master Study

Book 1

South 1/2 of Section 25, Range 3 West, Township 2 North

EXISTING DRAINAGE CONDITIONS

Flood Control District of Maricopa County
2801 West Durango
Phoenix, Arizona 85009
Telephone: 602/506-1501
Fax: 602/506-4601

Figure	Date	Contour Interval	Scale
81	November 1996	20 Feet	1" = 400'



Flood Control District of Maricopa County
Geographic Information System

N
W
E
S

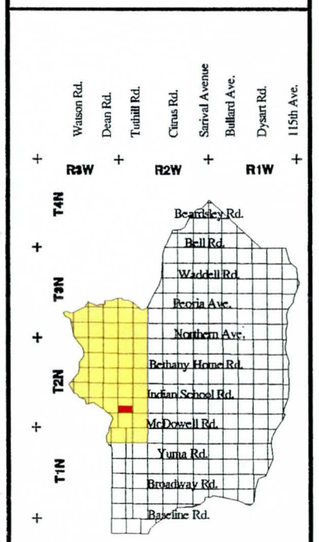

KEY MAP

0ft 1000ft
0m 100m 200m 300m

GRAPHIC SCALE

LEGEND

- FLOODPLAINS
- BUILDING FOOTPRINTS
- EXISTING ROADS
- FLOW DIRECTION
- CONCENTRATION POINTS
- DRAINAGE PATH

White Tanks / Agua Fria

Area Drainage Master Study

Book 1

South 1/2 of Section 30, Range 2 West, Township 2 North

EXISTING DRAINAGE CONDITIONS

Flood Control District of Maricopa County
2801 West Durango
Phoenix, Arizona 85009
Telephone: 602/506-1501
Fax: 602/506-4601

Figure	Date	Contour Interval	Scale
82	November 1996	20 Feet	1" = 400'

TUTHILL RD

6110(CFS)

THOMAS RD

Flood Control District of Maricopa County
Geographic Information System

N
W E
S

Watson Rd.
Dean Rd.
Tuthill Rd.
Citrus Rd.
Sarival Avenue
Bullard Ave.
Dysart Rd.
115th Ave.

R3W R2W R1W

T4N T3N T2N T1N

Beardsley Rd.
Bell Rd.
Waddell Rd.
Peoria Ave.
Northern Ave.
Bethany Home Rd.
Indian School Rd.
McDowell Rd.
Yuma Rd.
Broadway Rd.
Baseline Rd.

KEY MAP

0ft 1000ft
0m 100m 200m 300m

GRAPHIC SCALE

LEGEND
FLOODPLAINS
BUILDING FOOTPRINTS
EXISTING ROADS
FLOW DIRECTION
CONCENTRATION POINTS
DRAINAGE PATH

White Tanks / Agua Fria
Area Drainage Master Study
Book 1

South 1/2 of Section 29, Range 2 West, Township 2 North

EXISTING DRAINAGE CONDITIONS

Flood Control District of Maricopa County
2801 West Durango
Phoenix, Arizona 85009
Telephone: 602/506-1501
Fax: 602/506-4601

Figure	Date	Contour Interval	Scale
83	November 1996	20 Feet	1" = 400'

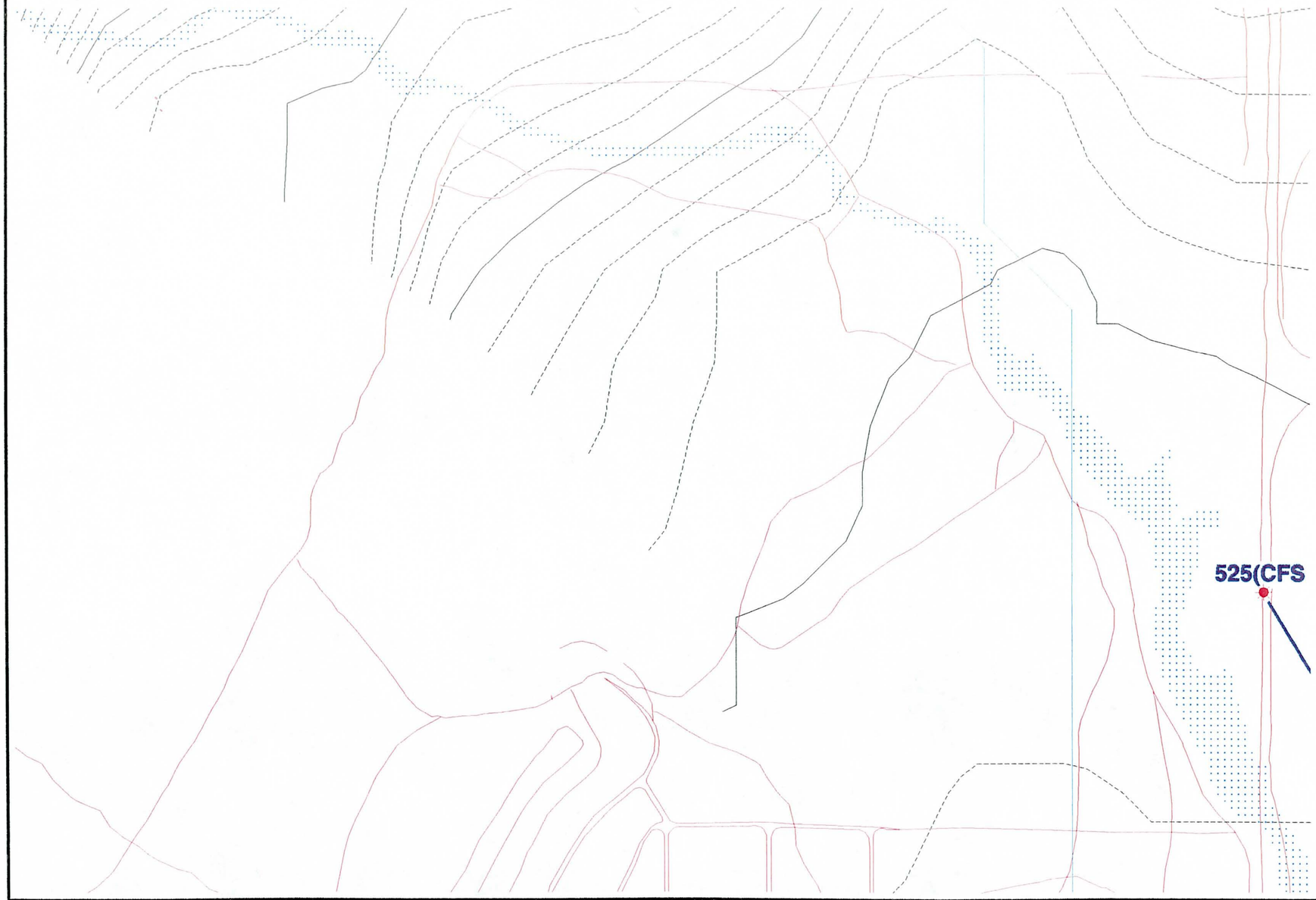

Flood Control District of Maricopa County
Geographic Information System

N
W
E
S

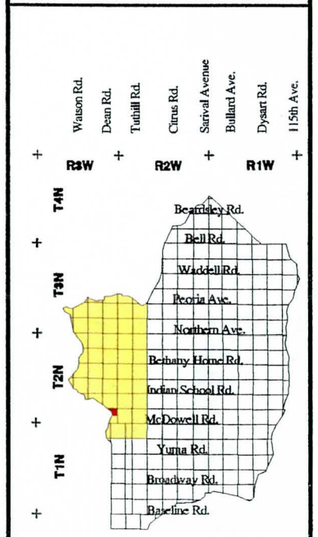

KEY MAP

0ft 1000ft
0m 100m 200m 300m

GRAPHIC SCALE

LEGEND

- FLOODPLAINS
- BUILDING FOOTPRINTS
- EXISTING ROADS
- FLOW DIRECTION
- CONCENTRATION POINTS
- DRAINAGE PATH

White Tanks / Agua Fria

Area Drainage Master Study

Book 1

North 1/2 of Section 36, Range 3 West, Township 2 North

EXISTING DRAINAGE CONDITIONS

Flood Control District of Maricopa County
2801 West Durango
Phoenix, Arizona 85009
Telephone: 602/506-1501
Fax: 602/506-4601

Figure	Date	Contour Interval	Scale
84	November 1996	20 Feet	1" = 400'



0ft 1000ft
0m 100m 200m 300m

GRAPHIC SCALE

LEGEND

- FLOODPLAINS
- BUILDING FOOTPRINTS
- EXISTING ROADS
- FLOW DIRECTION
- CONCENTRATION POINTS
- DRAINAGE PATH

White Tanks / Agua Fria

Area Drainage Master Study

Book 1

North 1/2 of Section 31, Range 2 West, Township 2 North

EXISTING DRAINAGE CONDITIONS

Flood Control District of Maricopa County

2801 West Durango
Phoenix, Arizona 85009
Telephone: 602/506-1501
Fax: 602/506-4601

Figure	Date	Contour Interval	Scale
85	November 1996	20 Feet	1" = 400'

THOMAS RD

TUTHILL RD

125

ENCANTO BLVD

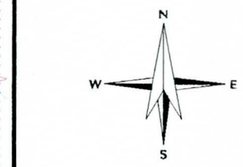

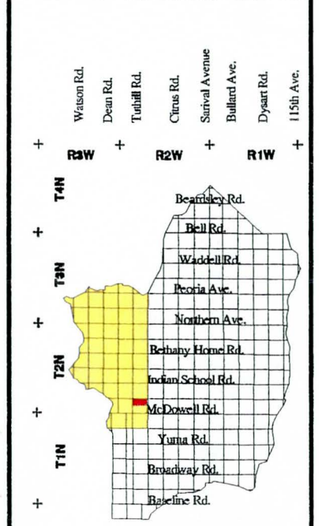

KEY MAP



GRAPHIC SCALE

LEGEND

- FLOODPLAINS
- BUILDING FOOTPRINTS
- EXISTING ROADS
- FLOW DIRECTION
- CONCENTRATION POINTS
- DRAINAGE PATH

White Tanks / Agua Fria

Area Drainage Master Study

Book 1

North 1/2 of Section 32, Range 2 West, Township 2 North

EXISTING DRAINAGE CONDITIONS

Flood Control District of Maricopa County

2801 West Durango
Phoenix, Arizona 85009
Telephone: 602/506-1501
Fax: 602/506-4601

Figure	Date	Contour Interval	Scale
86	November 1996	20 Feet	1" = 400'

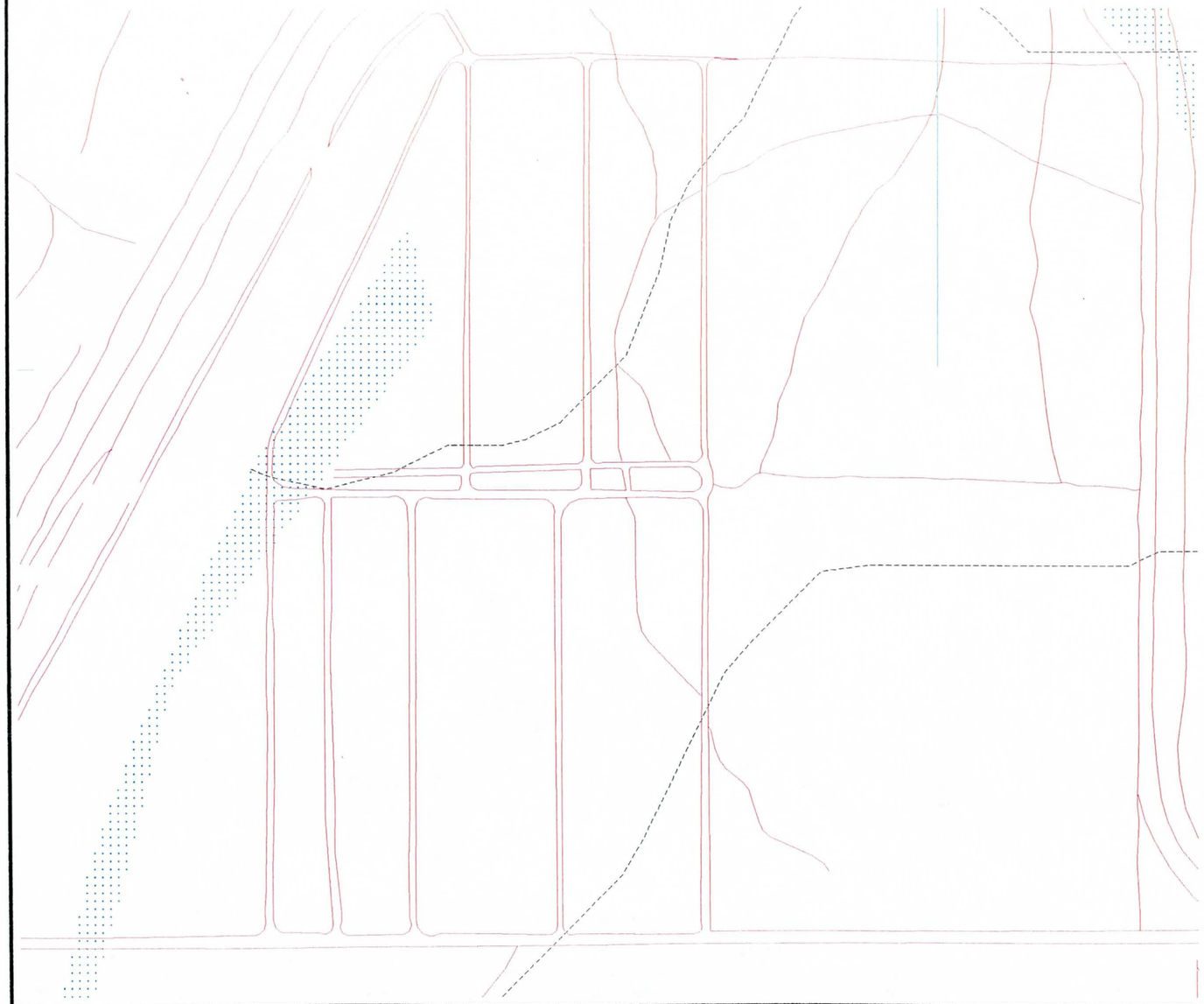

Flood Control District of Maricopa County
Geographic Information System

N
W E
S

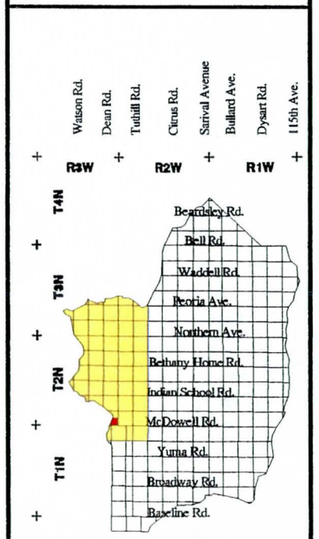

KEY MAP

0ft 1000ft
0m 100m 200m 300m

GRAPHIC SCALE

LEGEND

- FLOODPLAINS
- BUILDING FOOTPRINTS
- EXISTING ROADS
- FLOW DIRECTION
- CONCENTRATION POINTS
- DRAINAGE PATH

White Tanks / Agua Fria

Area Drainage Master Study

Book 1

South 1/2 of Section 36, Range 3 West, Township 2 North

EXISTING DRAINAGE CONDITIONS

Flood Control District of Maricopa County

2801 West Durango
Phoenix, Arizona 85009
Telephone: 602/506-1501
Fax: 602/506-4601

Figure	Date	Contour Interval	Scale
87	November 1996	20 Feet	1" = 400'

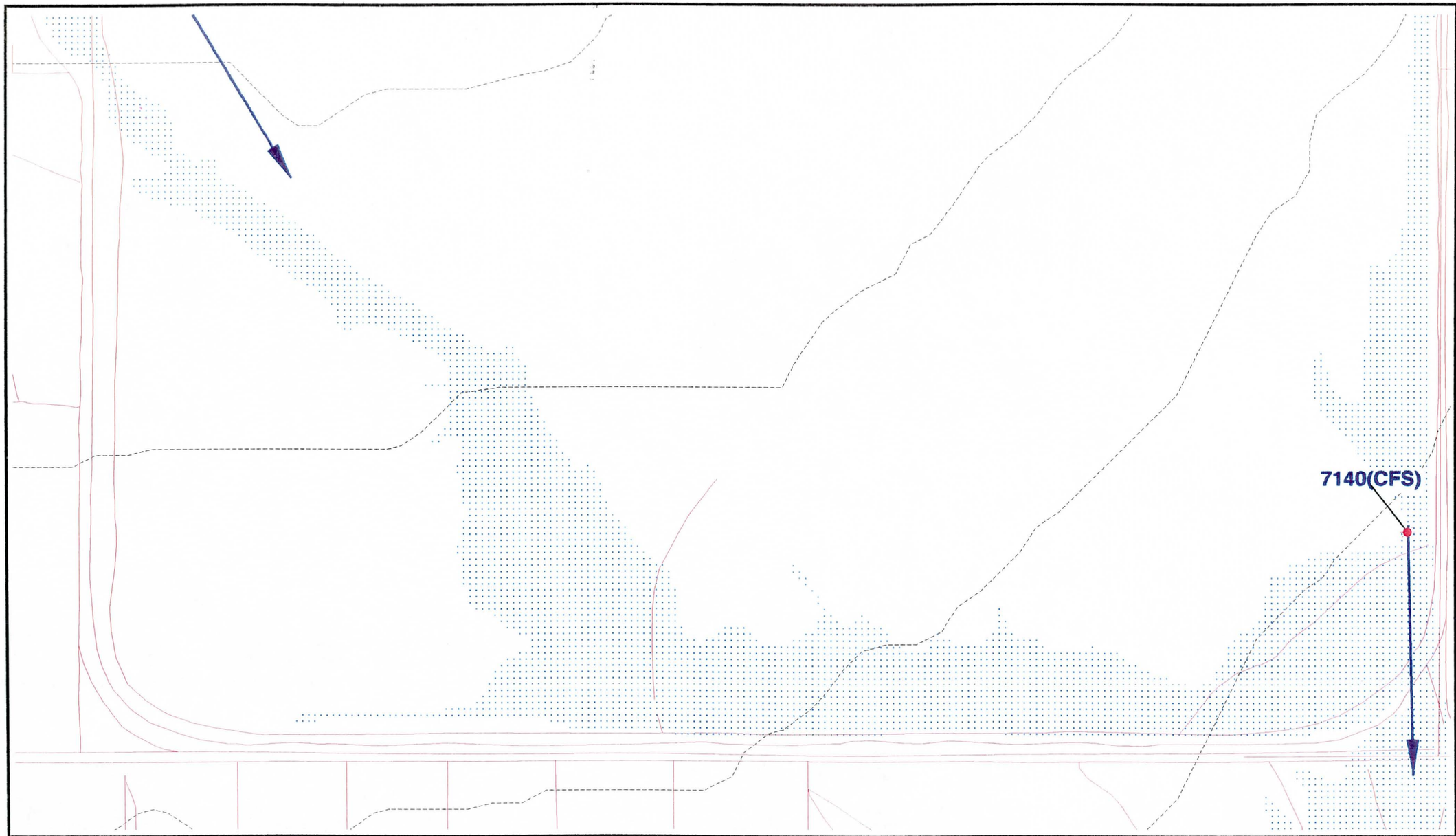

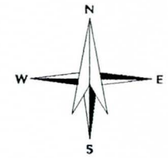

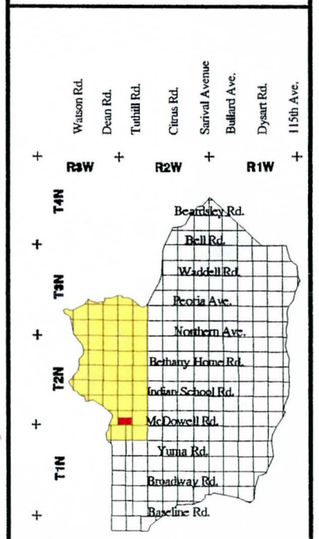

KEY MAP



GRAPHIC SCALE

LEGEND

- FLOODPLAINS
- BUILDING FOOTPRINTS
- EXISTING ROADS
- FLOW DIRECTION
- CONCENTRATION POINTS
- DRAINAGE PATH

White Tanks / Agua Fria

Area Drainage Master Study

Book 1

South 1/2 of Section 31, Range 2 West, Township 2 North

EXISTING DRAINAGE CONDITIONS

Flood Control District of Maricopa County
2801 West Durango
Phoenix, Arizona 85009
Telephone: 602/506-1501
Fax: 602/506-4601

Figure	Date	Contour Interval	Scale
88	November 1996	20 Feet	1" = 400'

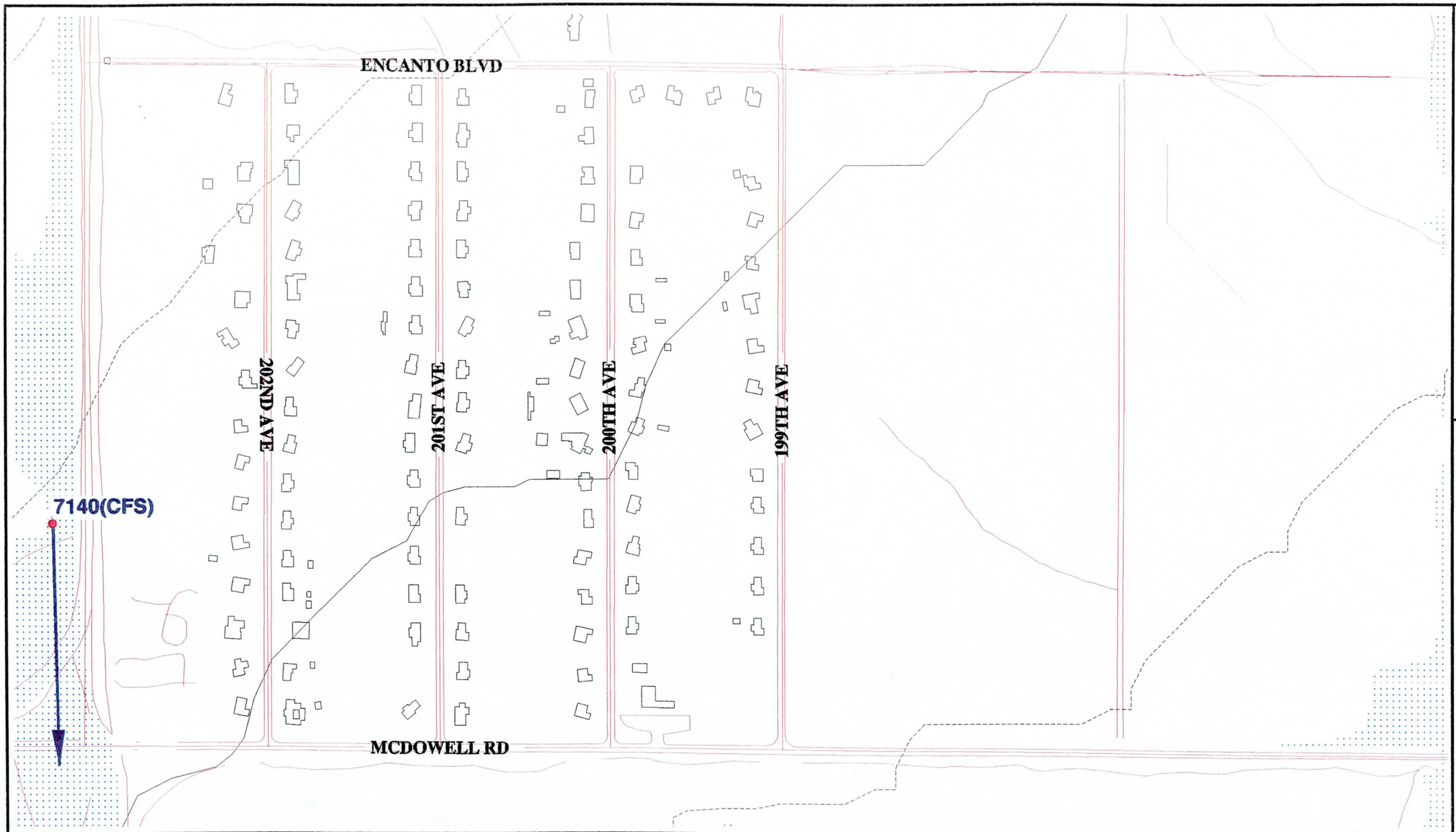

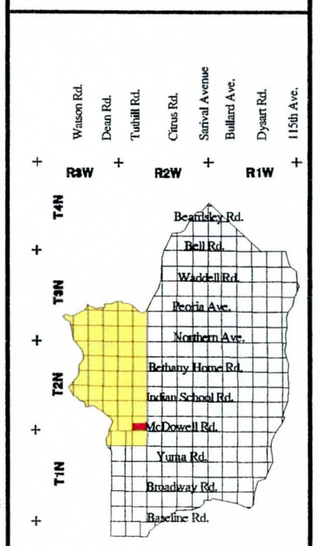

KEY MAP

0ft 1000ft
0m 100m 200m 300m

GRAPHIC SCALE

LEGEND

- FLOODPLAINS
- BUILDING FOOTPRINTS
- EXISTING ROADS
- FLOW DIRECTION
- CONCENTRATION POINTS
- DRAINAGE PATH

White Tanks / Agua Fria

Area Drainage Master Study

Book 1

South 1/2 of Section 32, Range 2 West, Township 2 North

EXISTING DRAINAGE CONDITIONS

Flood Control District of Maricopa County
2801 West Durango
Phoenix, Arizona 85009
Telephone: 602/506-1501
Fax: 602/506-4601

Figure	Date	Contour Interval	Scale
89	November 1996	20 Feet	1" = 400'

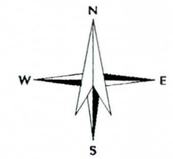

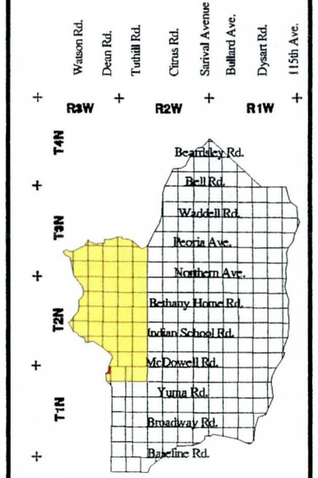

KEY MAP

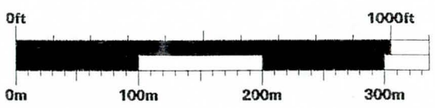

GRAPHIC SCALE

LEGEND

- FLOODPLAINS
- BUILDING FOOTPRINTS
- EXISTING ROADS
- FLOW DIRECTION
- CONCENTRATION POINTS
- DRAINAGE PATH

White Tanks / Agua Fria

Area Drainage Master Study

Book 1

North 1/2 of Section 2 , Range 3 West, Township 1 North

EXISTING DRAINAGE CONDITIONS

Flood Control District of Maricopa County
2801 West Durango
Phoenix, Arizona 85009
Telephone: 602/506-1501
Fax: 602/506-4601

Figure	Date	Contour Interval	Scale
90	November 1996	20 Feet	1" = 400'

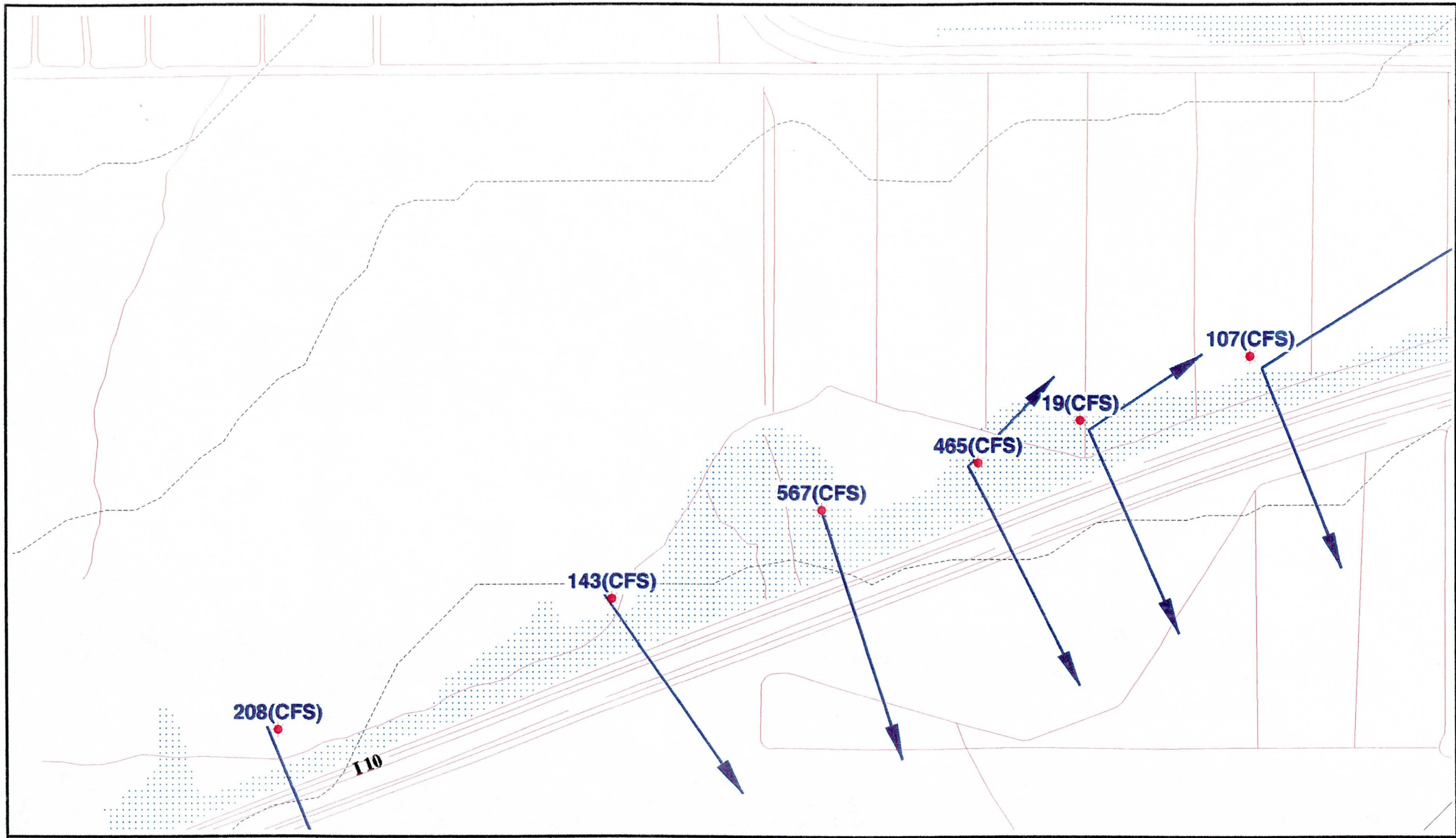

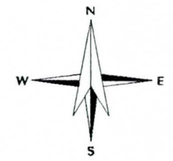

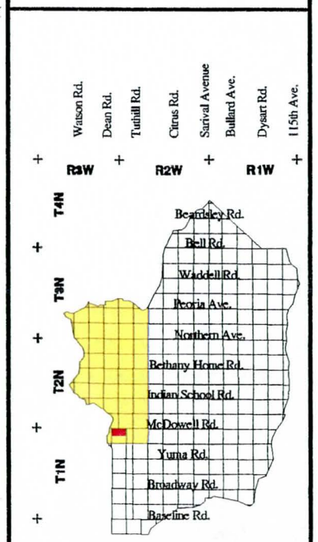

KEY MAP



GRAPHIC SCALE

LEGEND

- FLOODPLAINS
- BUILDING FOOTPRINTS
- EXISTING ROADS
- FLOW DIRECTION
- CONCENTRATION POINTS
- DRAINAGE PATH

White Tanks / Agua Fria

Area Drainage Master Study

Book 1

North 1/2 of Section 1 , Range 3 West, Township 1 North

EXISTING DRAINAGE CONDITIONS

Flood Control District of Maricopa County
2801 West Durango
Phoenix, Arizona 85009
Telephone: 602/506-1501
Fax: 602/506-4601

Figure	Date	Contour Interval	Scale
91	November 1996	20 Feet	1" = 400'

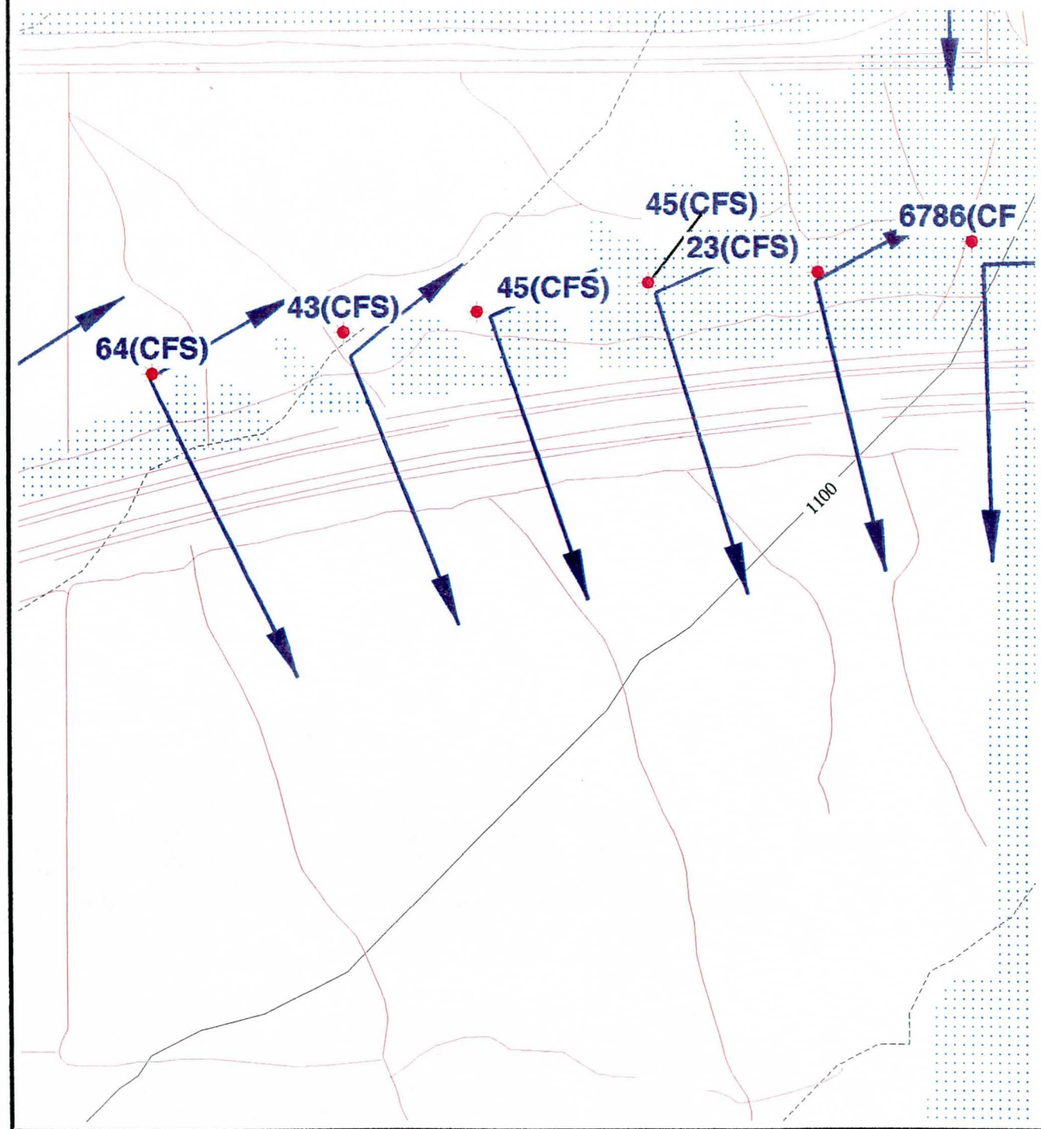

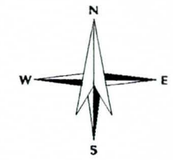

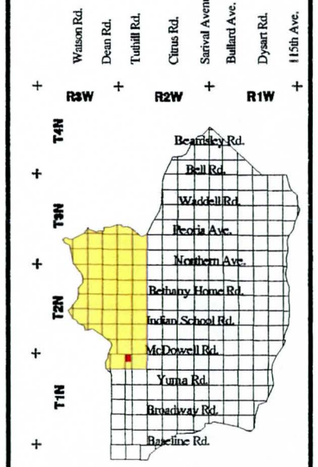

KEY MAP

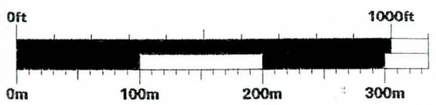

GRAPHIC SCALE

LEGEND

- FLOODPLAINS
- BUILDING FOOTPRINTS
- EXISTING ROADS
- FLOW DIRECTION
- CONCENTRATION POINTS
- DRAINAGE PATH

White Tanks / Agua Fria

Area Drainage Master Study

Book 1

North 1/2 of Section 6 , Range 2 West, Township 1 North

EXISTING DRAINAGE CONDITIONS

Flood Control District of Maricopa County
2801 West Durango
Phoenix, Arizona 85009
Telephone: 602/506-1501
Fax: 602/506-4601

Figure	Date	Contour Interval	Scale
92	November 1996	20 Feet	1" = 400'

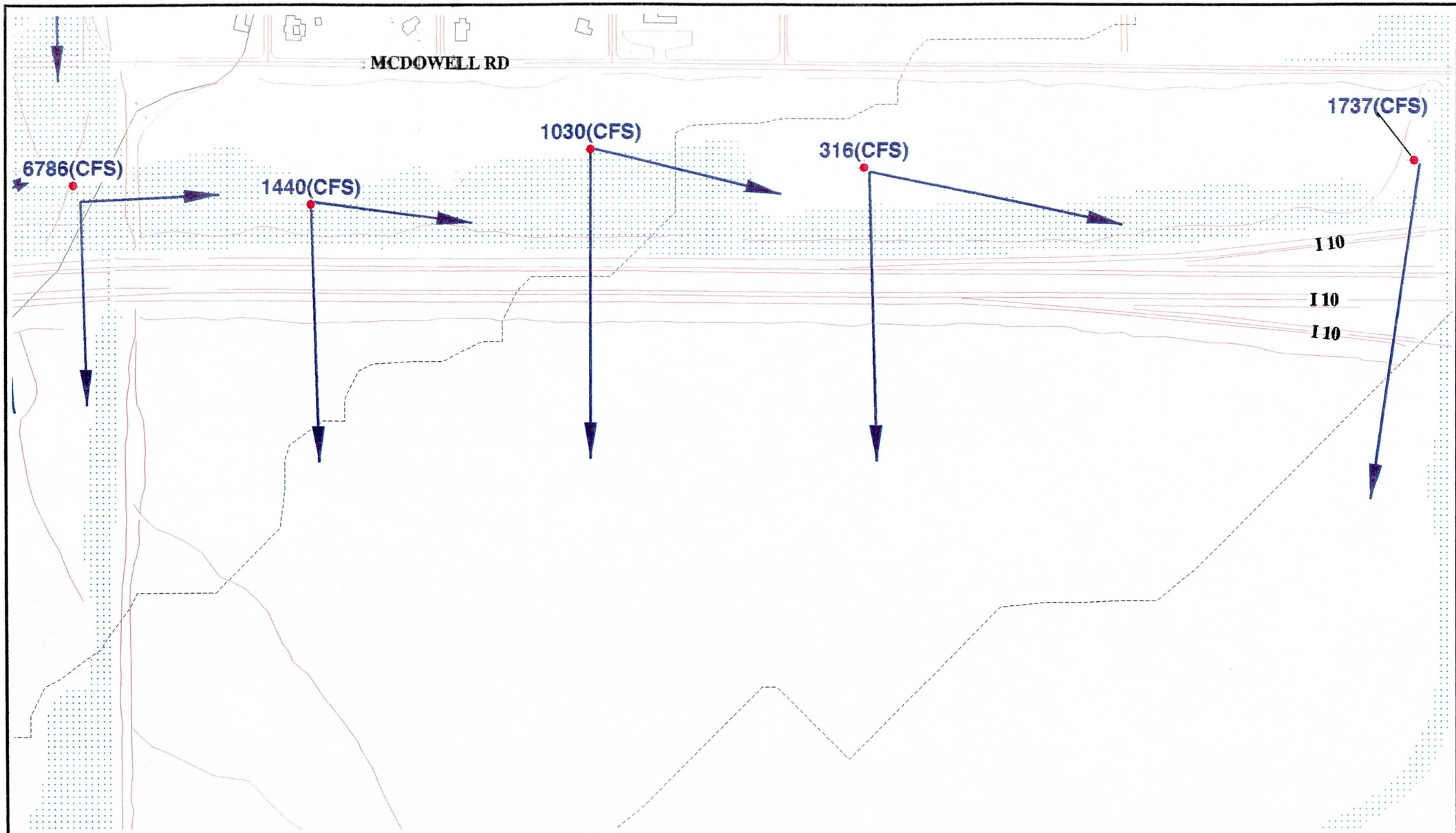

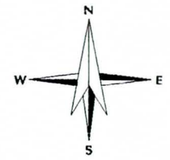

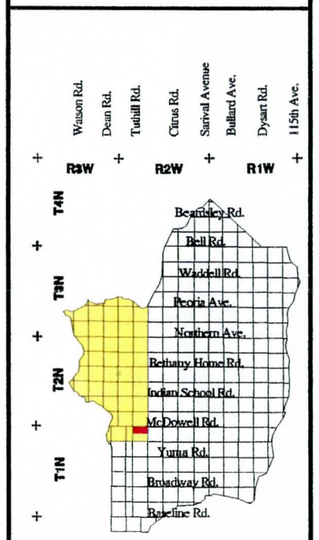

KEY MAP



GRAPHIC SCALE

LEGEND

- FLOODPLAINS
- BUILDING FOOTPRINTS
- EXISTING ROADS
- FLOW DIRECTION
- CONCENTRATION POINTS
- DRAINAGE PATH

White Tanks / Agua Fria

Area Drainage Master Study

Book 1

North 1/2 of Section 5 , Range 2 West, Township 1 North

EXISTING DRAINAGE CONDITIONS

Flood Control District of Maricopa County

2801 West Durango
Phoenix, Arizona 85009
Telephone: 602/506-1501
Fax: 602/506-4601

Figure	Date	Contour Interval	Scale
93	November 1996	20 Feet	1" = 400'

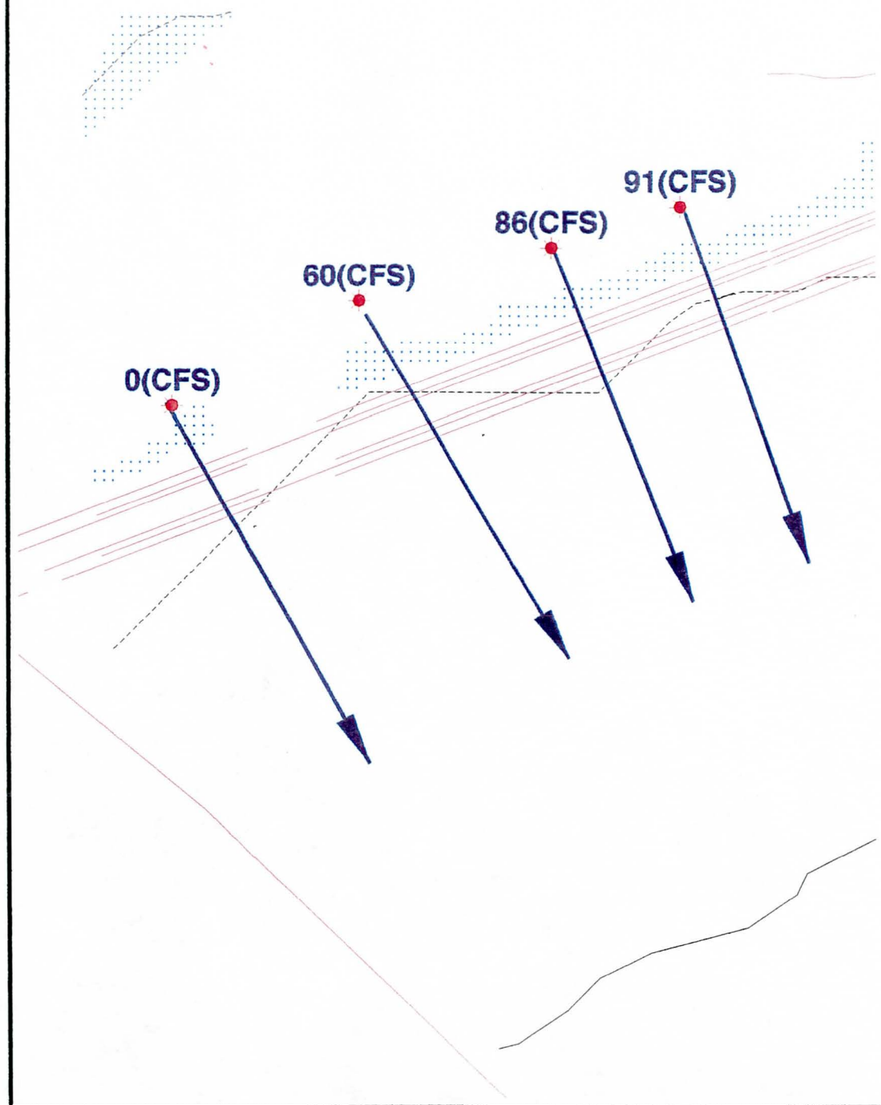

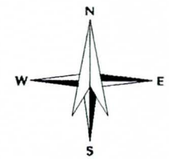

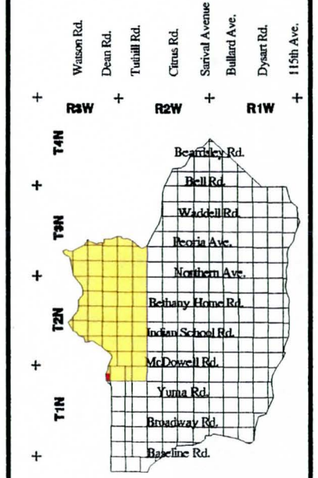

KEY MAP

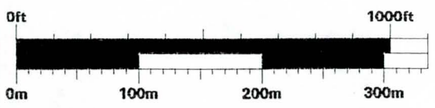

GRAPHIC SCALE

LEGEND

- FLOODPLAINS
- BUILDING FOOTPRINTS
- EXISTING ROADS
- FLOW DIRECTION
- CONCENTRATION POINTS
- DRAINAGE PATH

White Tanks / Agua Fria

Area Drainage Master Study

Book 1

South 1/2 of Section 2 , Range 3 West, Township 1 North

EXISTING DRAINAGE CONDITIONS

Flood Control District of Maricopa County
2801 West Durango
Phoenix, Arizona 85009
Telephone: 602/506-1501
Fax: 602/506-4601

Figure	Date	Contour Interval	Scale
94	November 1996	20 Feet	1" = 400'

208(CFS)

110

Flood Control District of Maricopa County
Geographic Information System

N
W E
S

Watson Rd.
Dean Rd.
Tuthill Rd.
Citrus Rd.
Sarival Avenue
Bullard Ave.
Dysart Rd.
115th Ave.

R3W R2W R1W

T4N
T3N
T2N
T1N

Beardsley Rd.
Bell Rd.
Waddell Rd.
Peoria Ave.
Northern Ave.
Bethany Home Rd.
Indian School Rd.
McDowell Rd.
Yuma Rd.
Broadway Rd.
Baseline Rd.

KEY MAP

0ft 1000ft
0m 100m 200m 300m

GRAPHIC SCALE

LEGEND

- FLOODPLAINS
- BUILDING FOOTPRINTS
- EXISTING ROADS
- FLOW DIRECTION
- CONCENTRATION POINTS
- DRAINAGE PATH

White Tanks / Agua Fria

Area Drainage Master Study

Book 1

South 1/2 of Section 1 , Range 3 West, Township 1 North

EXISTING DRAINAGE CONDITIONS

Flood Control District of Maricopa County

2801 West Durango
Phoenix, Arizona 85009
Telephone: 602/506-1501
Fax: 602/506-4601

Figure	Date	Contour Interval	Scale
95	November 1996	20 Feet	1" = 400'

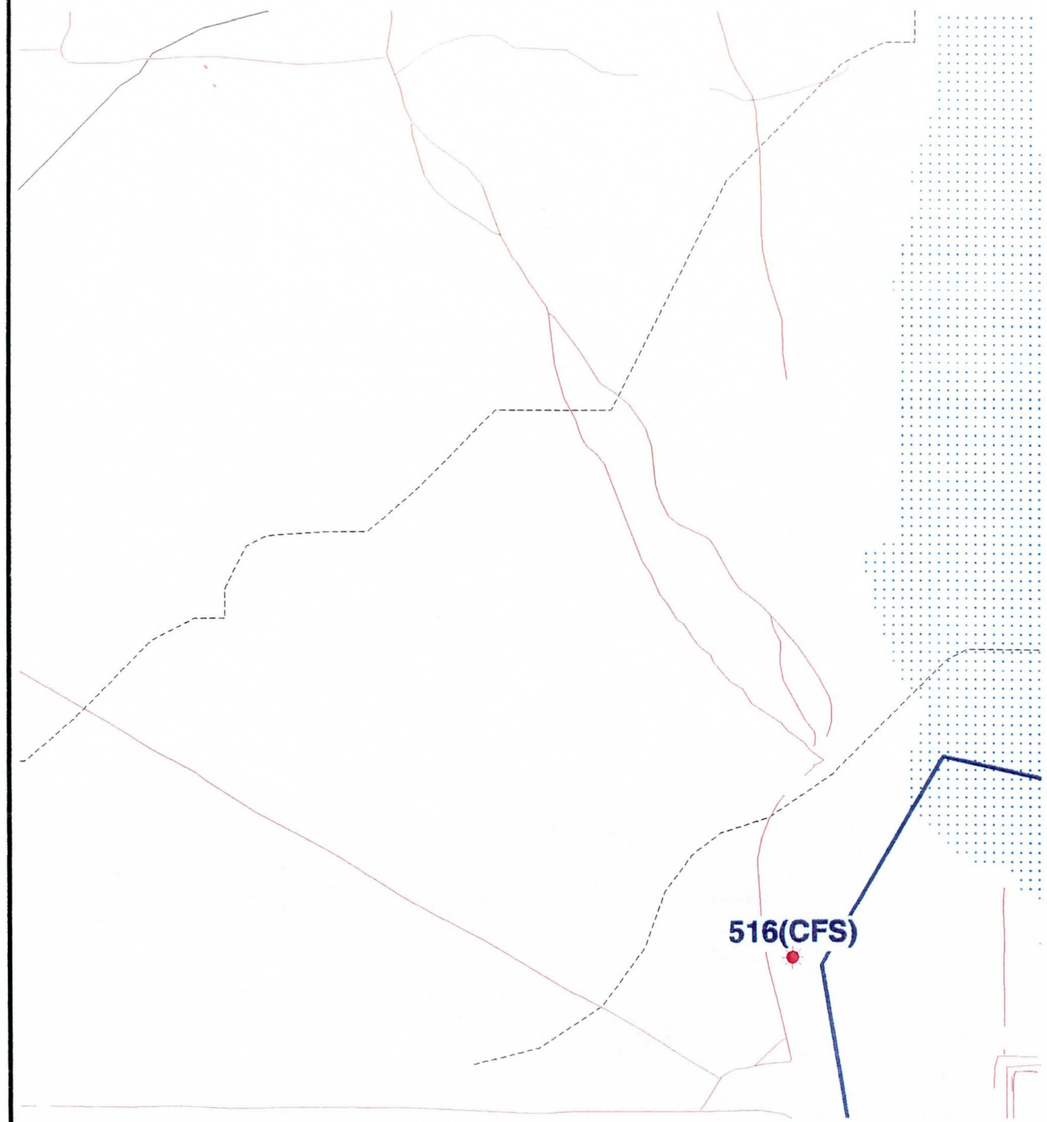

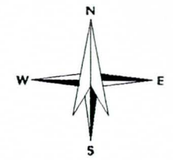

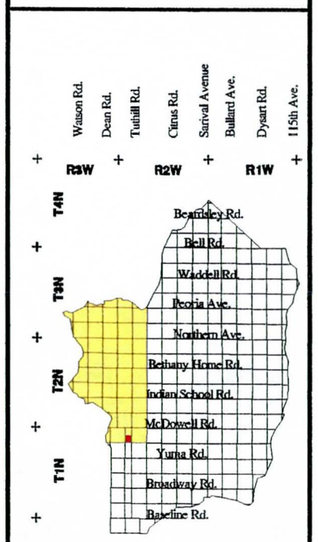

KEY MAP



GRAPHIC SCALE

LEGEND

- FLOODPLAINS
- BUILDING FOOTPRINTS
- EXISTING ROADS
- FLOW DIRECTION
- CONCENTRATION POINTS
- DRAINAGE PATH

White Tanks / Agua Fria

Area Drainage Master Study

Book 1

South 1/2 of Section 6 , Range 2 West, Township 1 North

EXISTING DRAINAGE CONDITIONS

Flood Control District of Maricopa County
2801 West Durango
Phoenix, Arizona 85009
Telephone: 602/506-1501
Fax: 602/506-4601

Figure	Date	Contour Interval	Scale
96	November 1996	20 Feet	1" = 400'

VAN BUREN ST

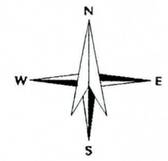

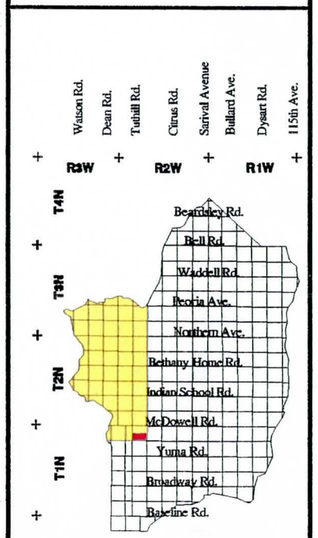

KEY MAP

GRAPHIC SCALE

LEGEND

- FLOODPLAINS
- BUILDING FOOTPRINTS
- EXISTING ROADS
- FLOW DIRECTION
- CONCENTRATION POINTS
- DRAINAGE PATH

White Tanks / Agua Fria

Area Drainage Master Study

Book 1

South 1/2 of Section 5 , Range 2 West, Township 1 North

EXISTING DRAINAGE CONDITIONS

Flood Control District of Maricopa County
2801 West Durango
Phoenix, Arizona 85009
Telephone: 602/506-1501
Fax: 602/506-4601

Figure	Date	Contour Interval	Scale
97	November 1996	20 Feet	1" = 400'